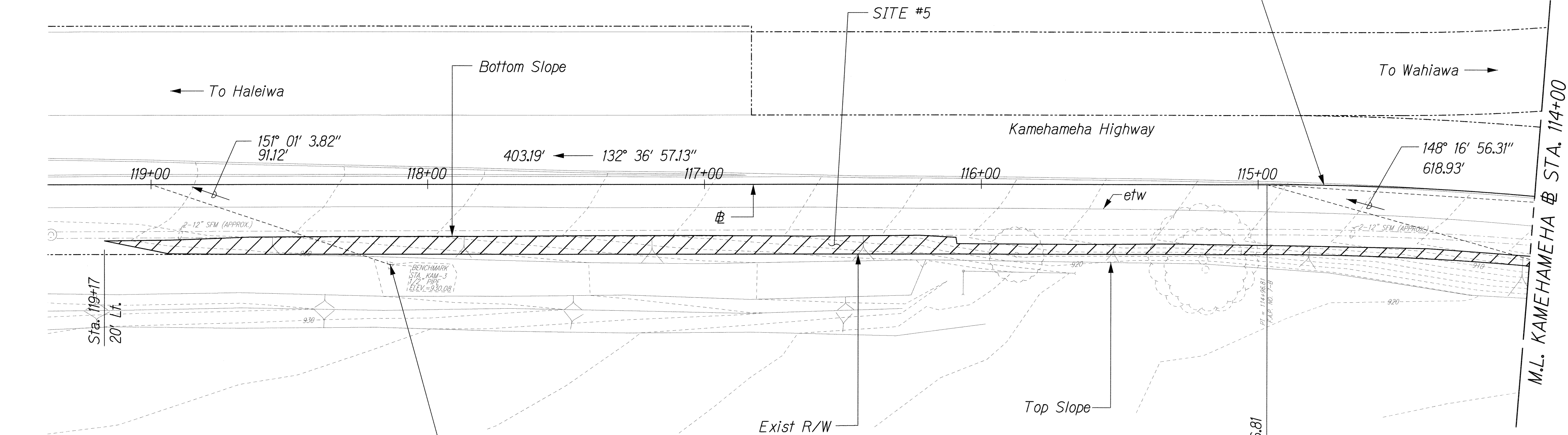
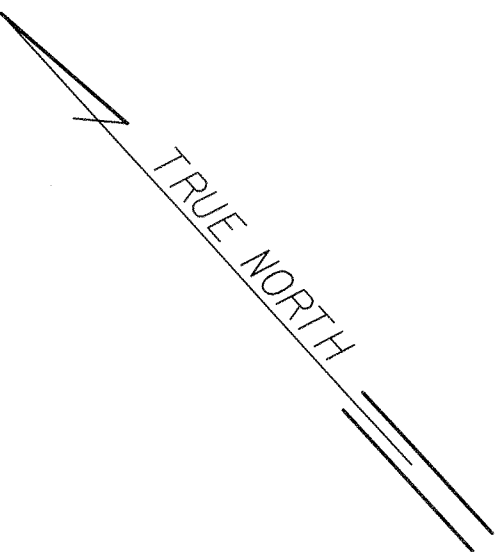


FED. ROAD DIST. NO.	STATE	PROJ. NO.	FISCAL YEAR	SHEET NO.	TOTAL SHEETS
HAWAII	HAW.	HWY-0-04-07M	2007	16	57

Curve Data
 $\Delta = 31^{\circ} 20' 0.99''$
 $\Delta / 2 = 15^{\circ} 40' 0.49''$
 $R = 1146.00'$
 $T = 321.41'$
 $C = 618.93'$
 $L = 626.71'$



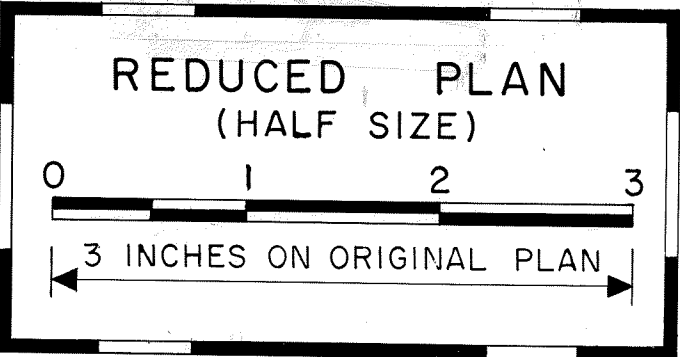
LEGEND:


 Hydraulic Blanket Mixture

Benchmark
N 119401.69
E 1647621.25

NOTE:

Existing vegetation coverage may vary at time of construction. Contractor shall apply hydraulic blanket mixture on areas with no vegetation or as directed by the Engineer. Existing trees and vegetation shall remain unless otherwise directed by the Engineer for removal.





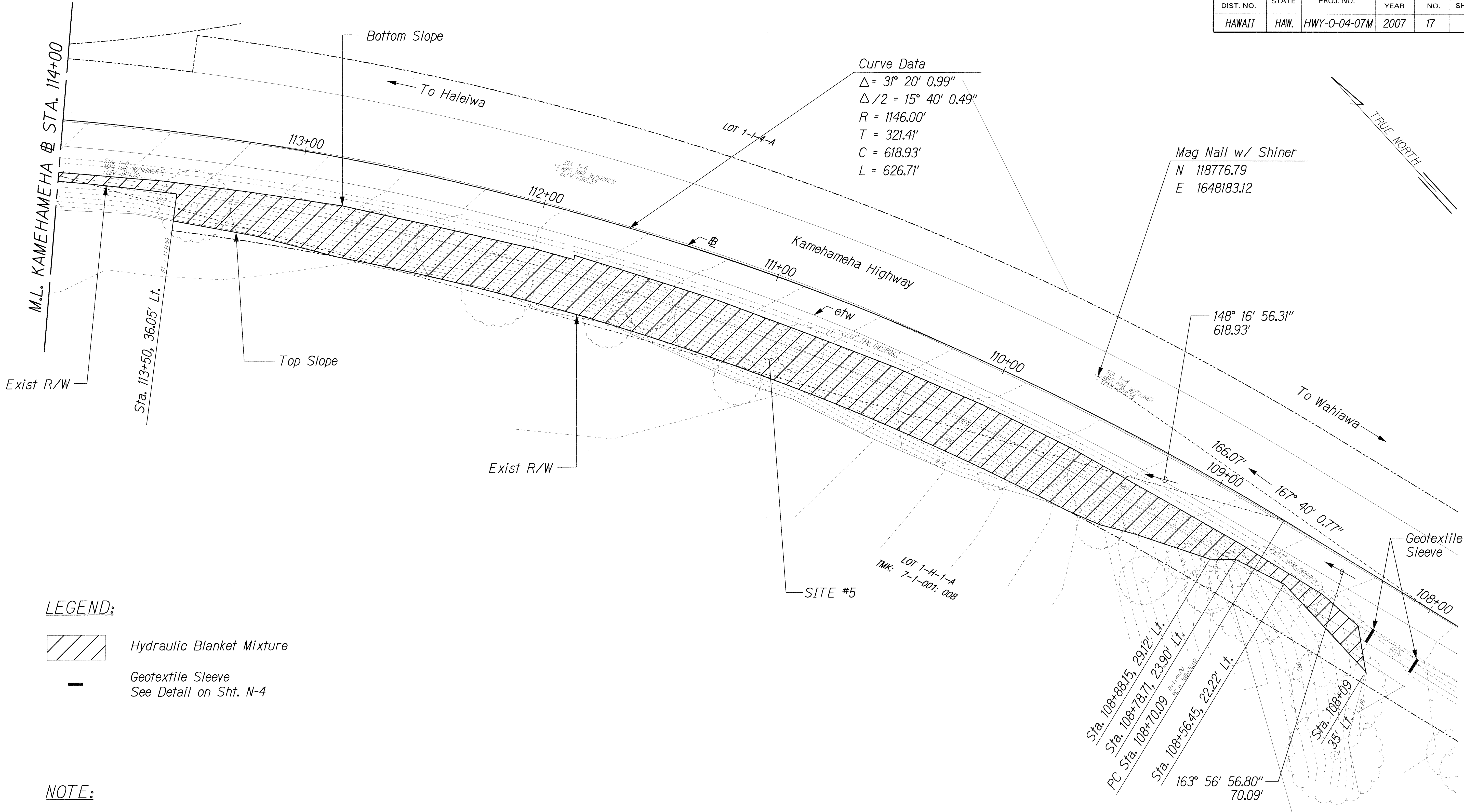
THIS WORK WAS PREPARED BY ME OR UNDER MY SUPERVISION.
SIGNATURE: *Randall M. Uraski*
EXPIRATION DATE OF THE LICENSE: 1-30-2011

STATE OF HAWAII
DEPARTMENT OF TRANSPORTATION
HIGHWAYS DIVISION

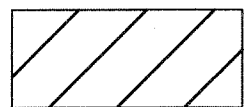

EROSION CONTROL PLAN
KAMEHAMEHA HWY. - SITE #5
SLOPE MAINTENANCE FOR EROSION CONTROL AT VARIOUS SITES ON OAHU, PHASE 2
Project No. HWY-0-04-07M

Scale: 1"=20' Date: April 2007

FED. ROAD DIST. NO.	STATE	PROJ. NO.	FISCAL YEAR	SHEET NO.	TOTAL SHEETS
HAWAII	HAW.	HWY-0-04-07M	2007	17	57



LEGEND:

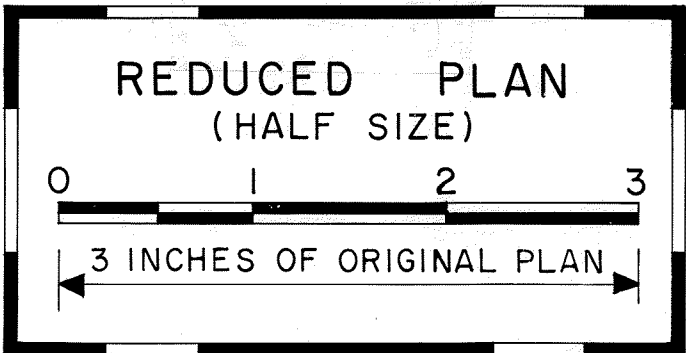
-  Hydraulic Blanket Mixture
-  Geotextile Sleeve
See Detail on Sht. N-4


NOTE:

Existing vegetation coverage may vary at time of construction. Contractor shall apply hydraulic blanket mixture on areas with no vegetation or as directed by the Engineer. Existing trees and vegetation shall remain unless otherwise directed by the Engineer for removal.

ORIGINAL PLAN	SURVEY PLOTTED BY	DATE
TRACED BY	DRAWN BY	
NOTE BOOK	CHECKED BY	
N ^o .		

J4/SSWMP - PSE2 10 SITES/EC/20EC SITE 5b.dgn





THIS WORK WAS PREPARED BY ME OR UNDER MY SUPERVISION.

SIGNATURE: *R. Urasaki* EXPIRATION DATE OF THE LICENSE: 6/30/2008

STATE OF HAWAII
DEPARTMENT OF TRANSPORTATION
HIGHWAYS DIVISION

EROSION CONTROL PLAN
KAMEHAMEHA HWY. - SITE #5
SLOPE MAINTENANCE FOR EROSION CONTROL
AT VARIOUS SITES ON OAHU, PHASE 2
Project No. HWY-0-04-07M

Scale: 1"=20' Date: April 2007