FED. ROAD DIST. NO.	STATE	PROJ. NO.	FISCAL YEAR	SHEET NO.	TOTAL SHEETS
HAWAII	HAW.	HWY-0-10-06M	2006	33	57

GENERAL NOTES FOR TRAFFIC CONTROL PLAN

1. Only Traffic Control Plans for major construction activities are shown. The Contractor shall develop his own Traffic Control Plans in accordance with Section 645 of the Special Provisions for activities to complete work not covered by the Traffic Control Plans. The Contractor shall submit the Traffic Control Plans to the Engineer for approval. Payment for development and implementation of the Traffic Control Plans shall be paid for on a lump sum basis.

2. All lane closures and traffic pattern changes (diversion) not shown on the plan shall be submitted to the Engineer for approval in accordance with Specifications Section 645 Work Zone Traffic Control. For restrictions on lane closures, detours, construction work during peak hours, and other requirements regarding maintaining vehicular and pedestrian traffic, see Section 107.13 Contractor Duty Regarding Public Convenience and Section 645 Work Zone Traffic Control.

3. The Contractor shall make minor adjustments at intersections, driveways, bridges, structures, etc. to fit field conditions.

4. Cones or delineators shall be extended to a point where they are visible to approaching traffic.

5. Traffic control devices shall be installed such that the sign or device farthest from the work area shall be placed first. The others shall then be placed progressively toward the work area.

6. Flaggers and/or police officers shall be in sight of each other or in direct communications at all times.

7. Sign spacings (L), taper lengths (T), and spacings of cones or delineators shall be as shown in Table 1 of Section 645 in the Specifications, unless otherwise noted on the Traffic Control Plans.

8. All traffic lanes shall be minimum of 11 feet wide.

9. All construction warning signs shall be promptly removed or covered whenever the message is not applicable or not in use.

10. The backs of all signs for traffic control shall be appropriately covered to preclude the display of inapplicable sign messages (i.e., when signs have messages on both faces).

11. At the end of each day's work or as soon as the work is completed, the Contractor shall remove all traffic control devices no longer needed to permit free and safe passage of public traffic. Removal shall be in the reverse order of installation.

12. The locations of signs and delineators used in the Traffic Control shall be as shown on the plans and/or as determined in the field by the Engineer.

13. Damage to signs, temporary pavement markers, and delineators caused by the public shall be repaired or replaced by the Contractor as directed by the Engineer and paid for under Section 645. Damage caused by the Contractor's negligence shall be repaired or replaced at the Contractor's expense.

14. During working and non-working hours, the Contractor shall furnish, install, and maintain Type II Barricades at 10' spacing in new and existing pavement areas closed to public vehicles.

15. The Contractor shall provide sand bags or other accepted weights for the Type II Barricades, when used. The Contractor shall provide steady burn amber lamps during hours of darkness. The lamps shall be attached on the Type II Barricade end closest to the traveled way. The lamp should be visible to the motorist. Payment for Type II Barricades with amber lamps shall be considered incidental to the various contract items.

16. Contractor shall maintain access to adjacent properties at all times.

17. Cones and signs for night work shall be retroreflective.

LEGEND:

- • • • Cones
- Portable Arrow Board
- → Direction of Traffic
- New Sign
- Existing Sign
- Work Area
- Police Officer

ORIGINAL PLAN	SURVEY PLOTTED BY	DATE
	DRAWN BY	
	TRACED BY	
NOTE BOOK	DESIGNED BY	
	QUANTITIES BY	
No.	CHECKED BY	

J:/SSWMP 10 PRIORITY SITES/TCP/TC1.dgn

WENDY M. HIGASHIHARA LICENSED PROFESSIONAL ENGINEER No. 9106-C HAWAII, U.S.A.

THIS WORK WAS PREPARED BY ME OR UNDER MY SUPERVISION.

wendy m. Higashihara exp 4/30/08

STATE OF HAWAII
DEPARTMENT OF TRANSPORTATION
HIGHWAYS DIVISION

TRAFFIC CONTROL NOTES AND LEGEND

SLOPE MAINTENANCE FOR EROSION CONTROL AT VARIOUS SITES ON OAHU
Project No. HWY-0-10-06M

Scale: None Date: April 2006

SHEET No. TC-1 OF 25 SHEETS

FED. ROAD DIST. NO.	STATE	PROJ. NO.	FISCAL YEAR	SHEET NO.	TOTAL SHEETS
HAWAII	HAW.	HWY-0-10-06M	2006	34	57

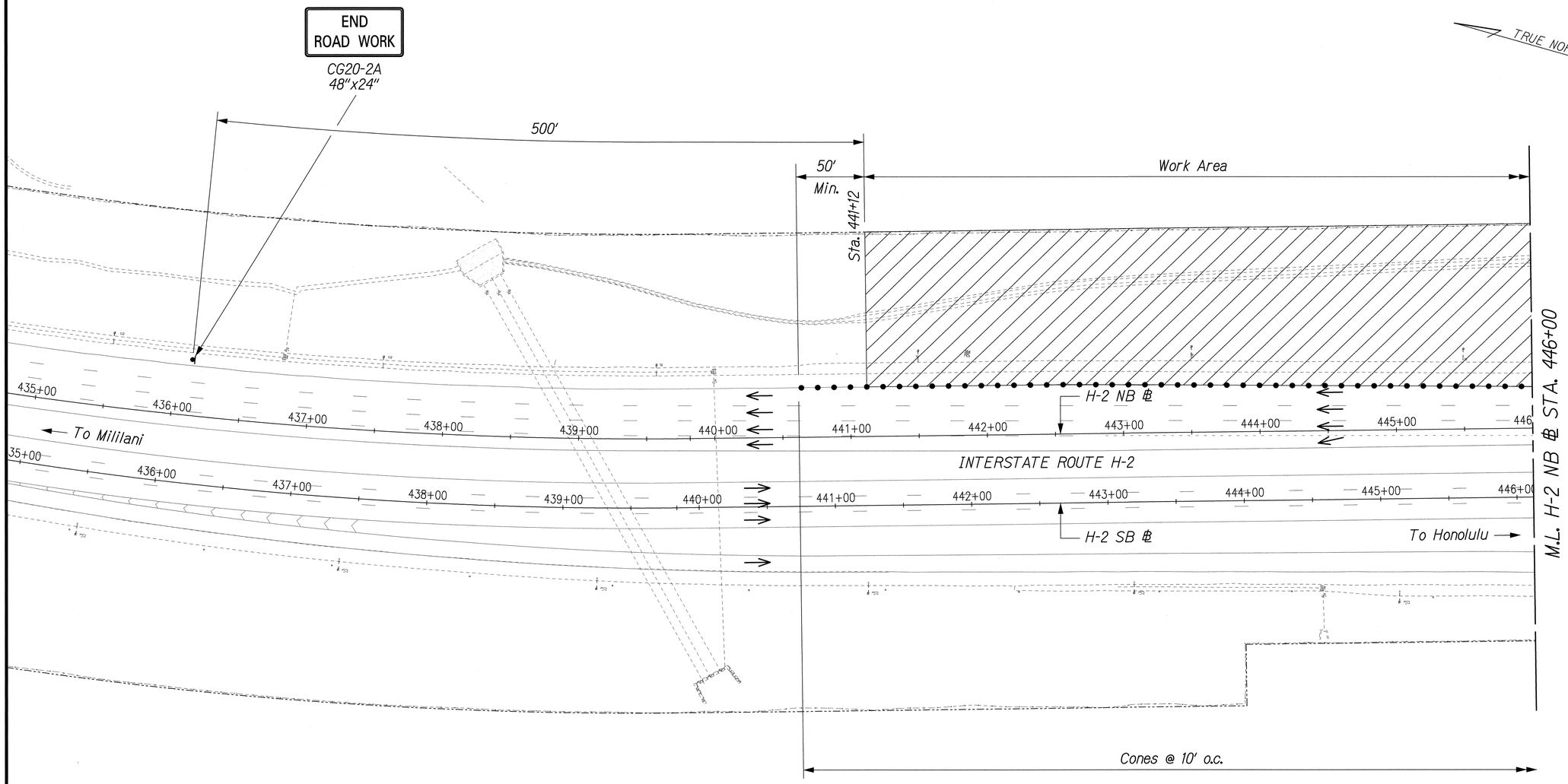

ORIGINAL PLAN	SURVEY PLOTTED BY	DATE
	DRAFTS BY	
	TRACED BY	
NOTE BOOK	DESIGNED BY	
	QUANTITIES BY	
No.	CHECKED BY	

J:/SSWMP - 10 PRIORITY SITES/TCP/TC-H2-01-01.dgn

WENDY M. HIGASHIHARA
LICENSED PROFESSIONAL ENGINEER
No. 9106-C
HAWAII, U.S.A.

THIS WORK WAS PREPARED BY ME OR UNDER MY SUPERVISION.

Wendy M. Higashihara
exp. 4/30/08

STATE OF HAWAII
DEPARTMENT OF TRANSPORTATION
HIGHWAYS DIVISION

TRAFFIC CONTROL PLAN
INTERSTATE ROUTE H-2 - SITE 1

SLOPE MAINTENANCE FOR EROSION CONTROL
AT VARIOUS SITES ON OAHU
Project No. HWY-0-10-06M

Scale: 1"=40' Date: April 2006

SHEET No. TC-2 OF 25 SHEETS

FED. ROAD DIST. NO.	STATE	PROJ. NO.	FISCAL YEAR	SHEET NO.	TOTAL SHEETS
HAWAII	HAW.	HWY-0-10-06M	2006	35	57

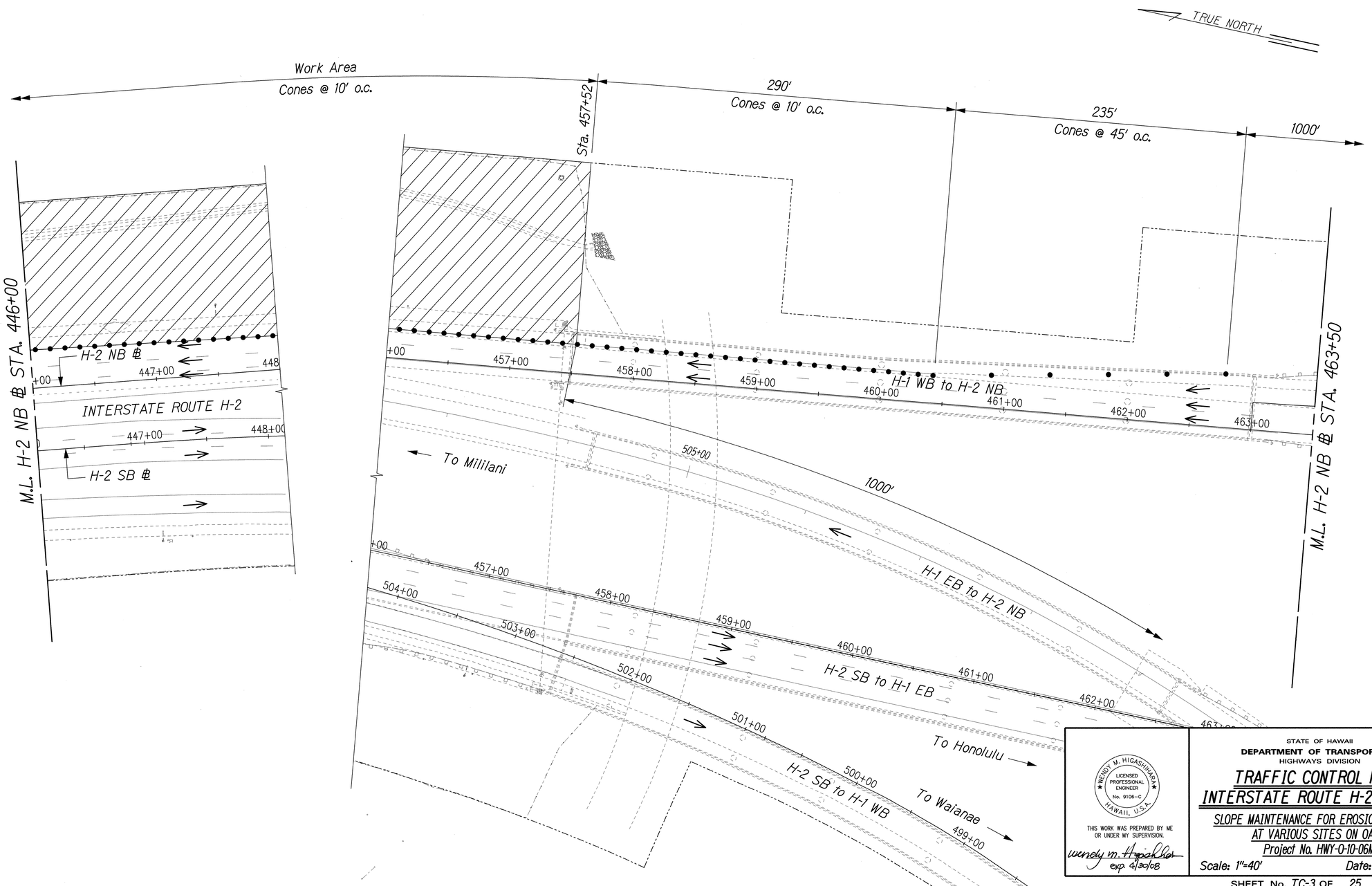

ORIGINAL PLAN	SURVEY PLOTTED BY	DATE
	DRAFTED BY	
NOTE BOOK	TRACED BY	
	DESIGNED BY	
	QUANTITIES BY	
No.	CHECKED BY	

J:/SSWMP - 10 PRIORITY SITES/TCP/TC-H2-01-02.dgn

THIS WORK WAS PREPARED BY ME OR UNDER MY SUPERVISION.

WENDY M. HIGASHIHARA LICENSED PROFESSIONAL ENGINEER No. 9106-C HAWAII, U.S.A.

wendy m. Higashihara exp. 4/30/08

STATE OF HAWAII
DEPARTMENT OF TRANSPORTATION
HIGHWAYS DIVISION

TRAFFIC CONTROL PLAN
INTERSTATE ROUTE H-2 - SITE 1

SLOPE MAINTENANCE FOR EROSION CONTROL
AT VARIOUS SITES ON OAHU
Project No. HWY-0-10-06M

Scale: 1"=40' Date: April 2006

SHEET No. TC-3 OF 25 SHEETS

FED. ROAD DIST. NO.	STATE	PROJ. NO.	FISCAL YEAR	SHEET NO.	TOTAL SHEETS
HAWAII	HAW.	HWY-0-10-06M	2006	36	57

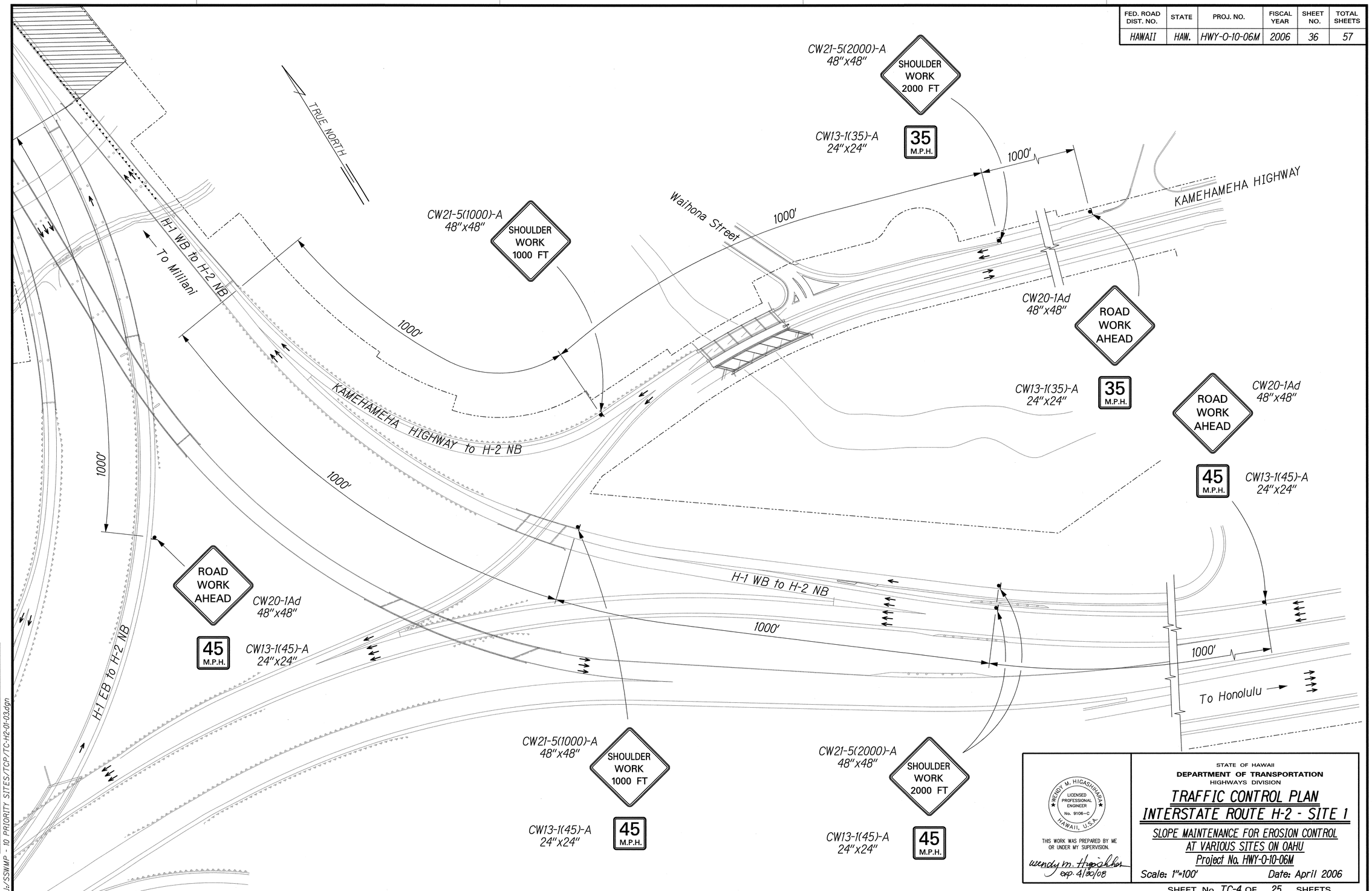

ORIGINAL PLAN	SURVEY PLOTTED BY	DATE
	DRAWN BY	
	TRACED BY	
NOTE BOOK	DESIGNED BY	
	QUANTITIES BY	
No.	CHECKED BY	

J:/SSWMP - 10 PRIORITY SITES/TCP/TC-H2-01-03.dgn

WENDY M. HIGASHIHARA LICENSED PROFESSIONAL ENGINEER No. 9106-C HAWAII, U.S.A.

THIS WORK WAS PREPARED BY ME OR UNDER MY SUPERVISION.

wendy m. Higashihara exp. 4/30/08

STATE OF HAWAII
DEPARTMENT OF TRANSPORTATION
HIGHWAYS DIVISION

TRAFFIC CONTROL PLAN
INTERSTATE ROUTE H-2 - SITE 1

SLOPE MAINTENANCE FOR EROSION CONTROL
AT VARIOUS SITES ON OAHU
Project No. HWY-0-10-06M

Scale: 1"=100' Date: April 2006

SHEET No. TC-4 OF 25 SHEETS

FED. ROAD DIST. NO.	STATE	PROJ. NO.	FISCAL YEAR	SHEET NO.	TOTAL SHEETS
HAWAII	HAW.	HWY-0-10-06M	2006	37	57

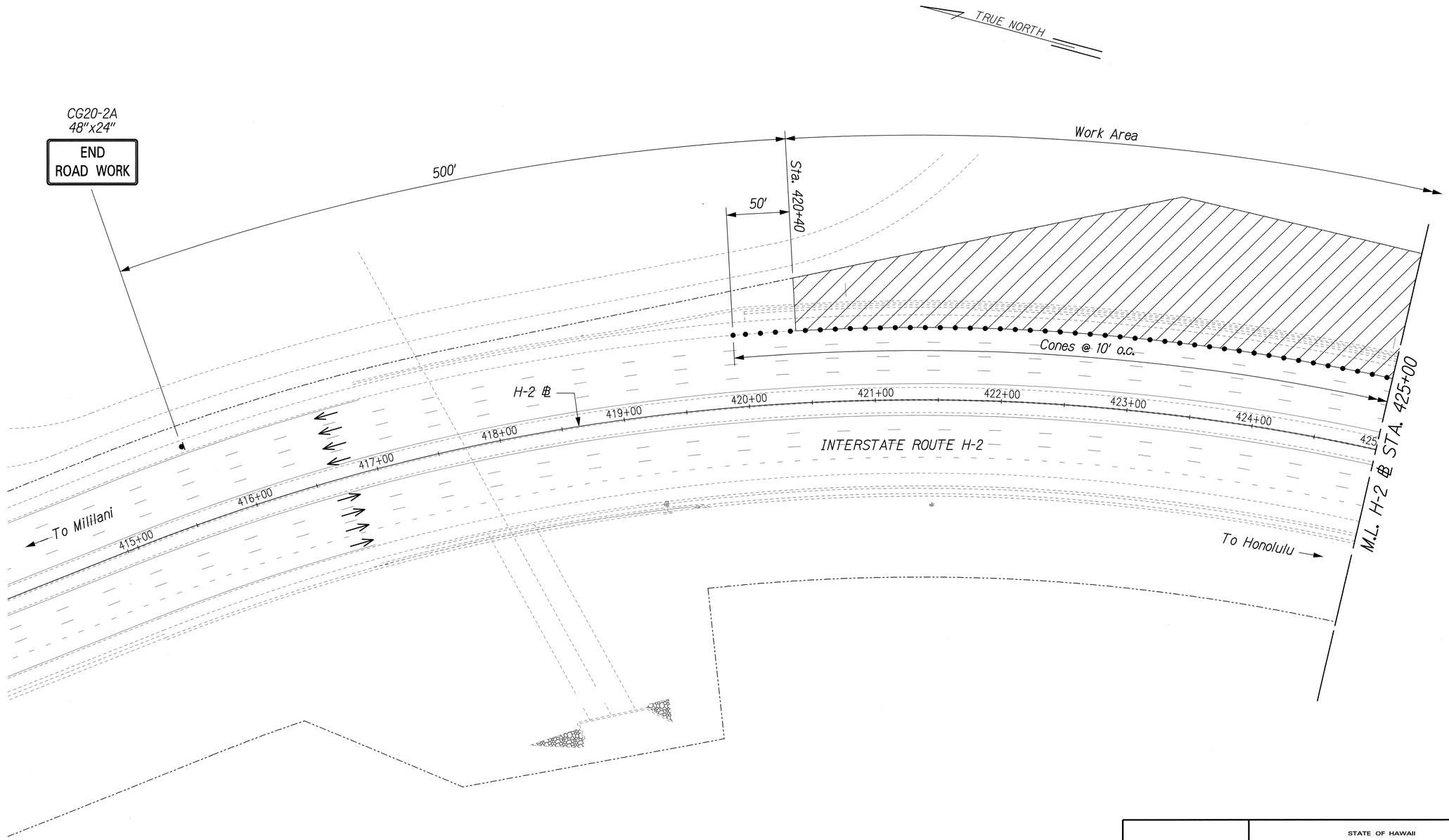

ORIGINAL PLAN	SURVEY PLOTTED BY	DATE
	DRAWN BY	
	TRACED BY	
NOTE BOOK	DESIGNED BY	
	QUANTITIES BY	
No.	CHECKED BY	

J:/SWWMP-10 PRIORITY SITES/TCP/TC-H2-02-01.dgn

WENDY M. HIGASHIHARA
LICENSED PROFESSIONAL ENGINEER
No. 9106-C
HAWAII, U.S.A.

THIS WORK WAS PREPARED BY ME OR UNDER MY SUPERVISION.

wendy m. higashihara
exp 4/30/08

STATE OF HAWAII
DEPARTMENT OF TRANSPORTATION
HIGHWAYS DIVISION

TRAFFIC CONTROL PLAN
INTERSTATE ROUTE H-2 - SITE 2

SLOPE MAINTENANCE FOR EROSION CONTROL
AT VARIOUS SITES ON OAHU
Project No. HWY-0-10-06M

Scale: 1"=40' Date: April 2006

SHEET No. TC-5 OF 25 SHEETS

FED. ROAD DIST. NO.	STATE	PROJ. NO.	FISCAL YEAR	SHEET NO.	TOTAL SHEETS
HAWAII	HAW.	HWY-0-10-06M	2006	38	57

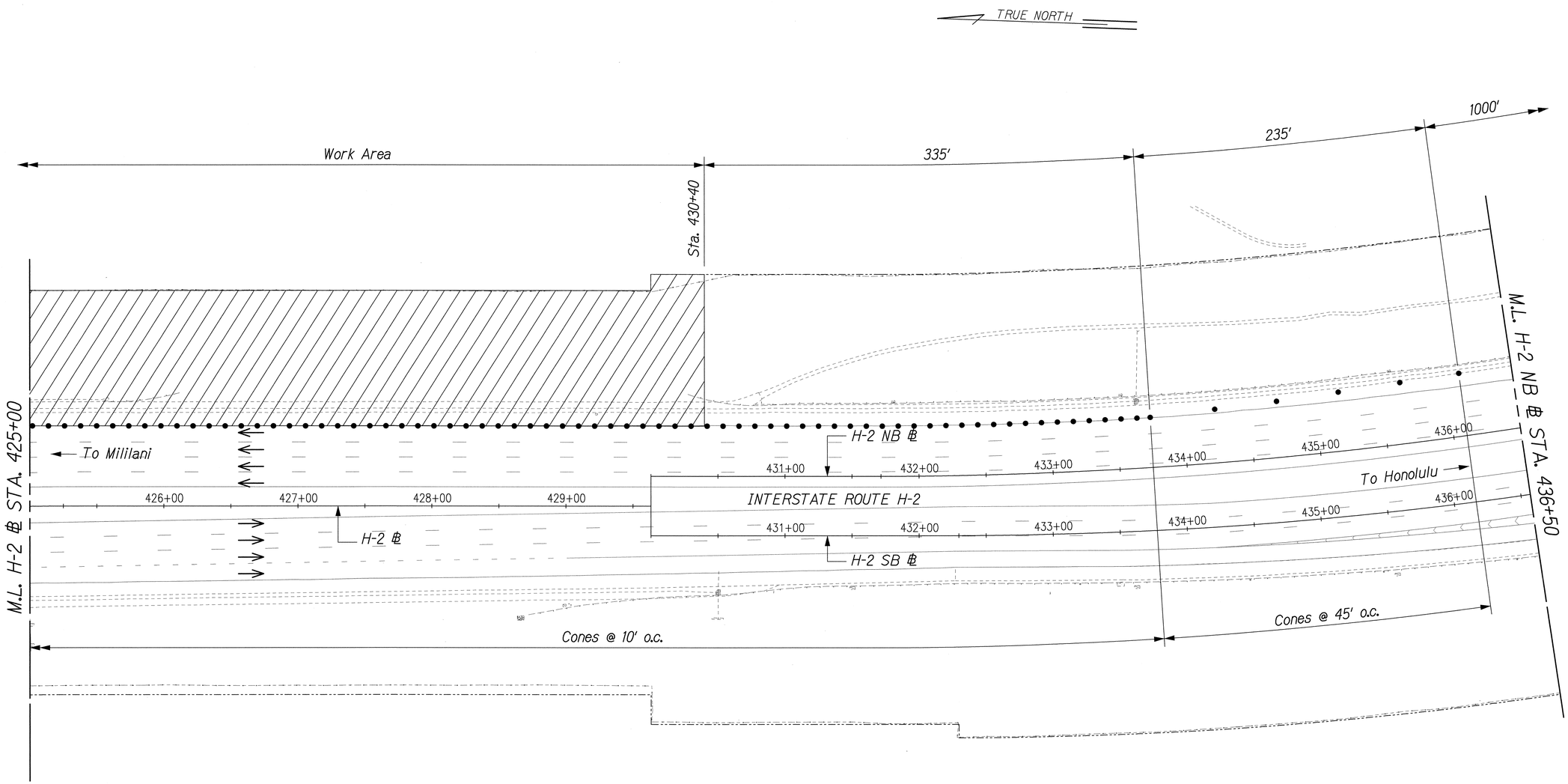

ORIGINAL PLAN	SURVEY PLOTTED BY	DATE
	DRAWN BY	
	TRACED BY	
NOTE BOOK	DESIGNED BY	
	QUANTITIES BY	
No.	CHECKED BY	

J:/SSWMP-10 PRIORITY/TCP/TC-H2-02-02.dgn

WENDY M. HIGASHIHARA
LICENSED PROFESSIONAL ENGINEER
No. 9106-C
HAWAII, U.S.A.

THIS WORK WAS PREPARED BY ME OR UNDER MY SUPERVISION.

Wendy M. Higashihara
exp. 4/30/08

STATE OF HAWAII
DEPARTMENT OF TRANSPORTATION
HIGHWAYS DIVISION

TRAFFIC CONTROL PLAN
INTERSTATE ROUTE H-2 - SITE 2

SLOPE MAINTENANCE FOR EROSION CONTROL
AT VARIOUS SITES ON OAHU
Project No. HWY-0-10-06M

Scale: 1"=40' Date: April 2006

SHEET No. TC-6 OF 25 SHEETS

FED. ROAD DIST. NO.	STATE	PROJ. NO.	FISCAL YEAR	SHEET NO.	TOTAL SHEETS
HAWAII	HAW.	HWY-0-10-06M	2006	39	57

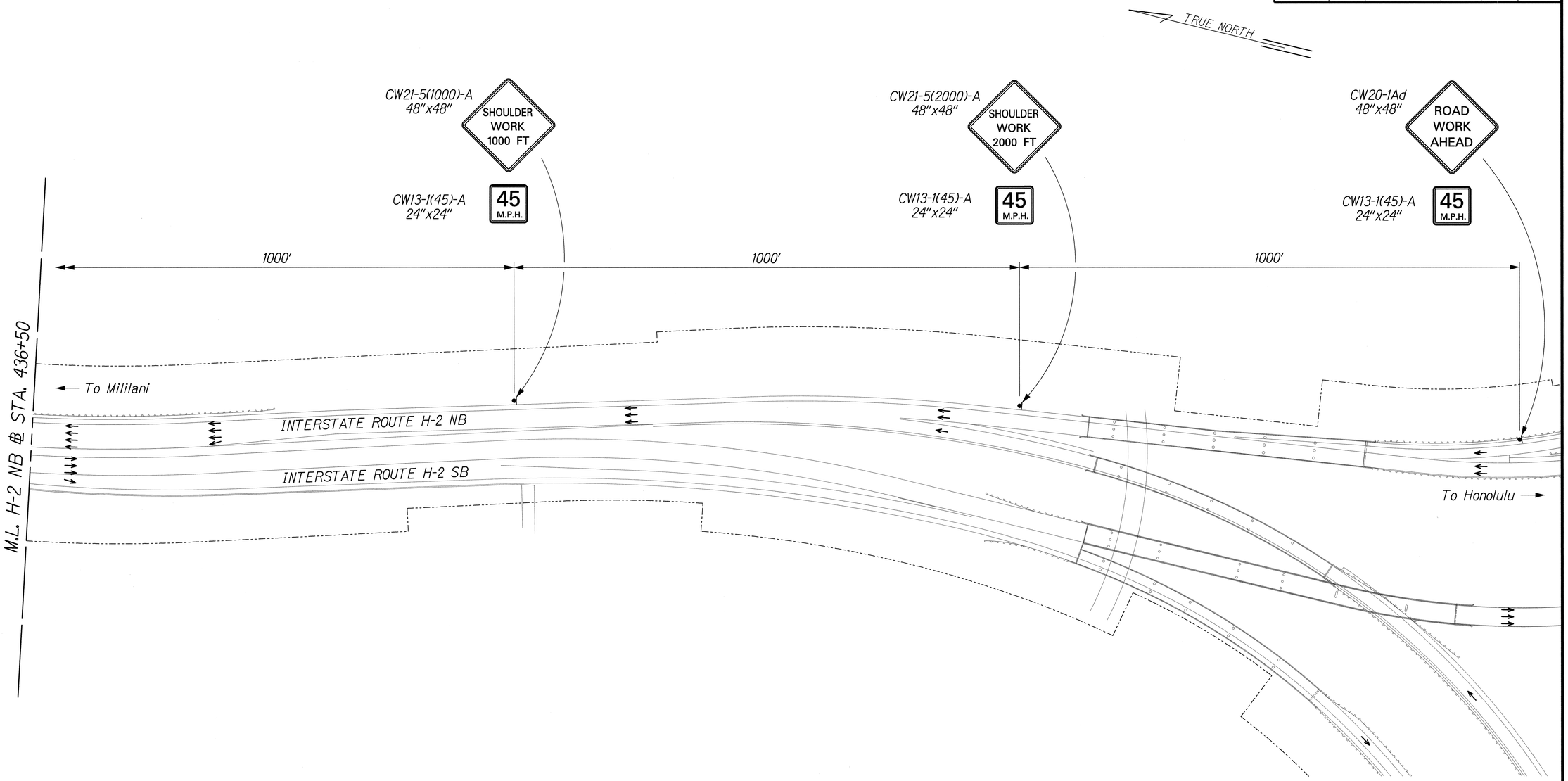

ORIGINAL PLAN	SURVEY PLOTTED BY	DATE
	DRAWN BY	
	TRACED BY	
NOTE BOOK	DESIGNED BY	
	QUANTITIES BY	
N.	CHECKED BY	

J:/SSWMP - 10 PRIORITY SITES/TCP/TC-H2-02-03.dgn

WENDY M. HIGASHIHARA
LICENSED PROFESSIONAL ENGINEER
No. 9106-C
HAWAII, U.S.A.

THIS WORK WAS PREPARED BY ME OR UNDER MY SUPERVISION.

wendy m. Higashihara
exp. 4/30/08

STATE OF HAWAII
DEPARTMENT OF TRANSPORTATION
HIGHWAYS DIVISION

TRAFFIC CONTROL PLAN
INTERSTATE ROUTE H-2 - SITE 2

SLOPE MAINTENANCE FOR EROSION CONTROL
AT VARIOUS SITES ON OAHU
Project No. HWY-0-10-06M

Scale: 1"=100' Date: April 2006

SHEET No. TC-7 OF 25 SHEETS

FED. ROAD DIST. NO.	STATE	PROJ. NO.	FISCAL YEAR	SHEET NO.	TOTAL SHEETS
HAWAII	HAW.	HWY-0-10-06M	2006	40	57

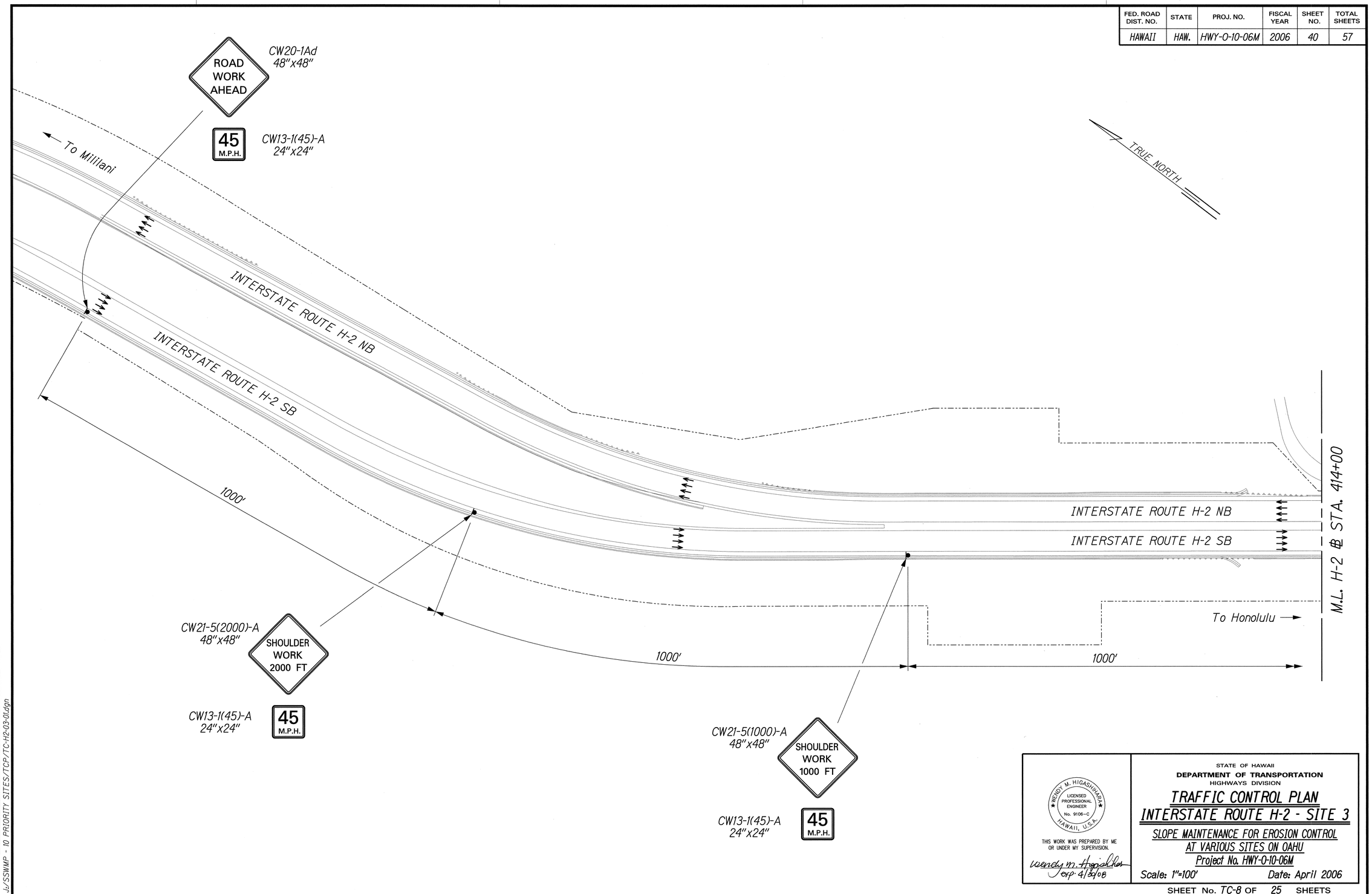

ORIGINAL PLAN	SURVEY PLOTTED BY	DATE
	DRAWN BY	
	TRACED BY	
NOTE BOOK	DESIGNED BY	
	QUANTITIES BY	
No.	CHECKED BY	

J:/SSWMP - 10 PRIORITY SITES/TCP/TC-H2-03-01.dgn

STATE OF HAWAII
DEPARTMENT OF TRANSPORTATION
HIGHWAYS DIVISION

WENDY M. HIGASHIHARA
LICENSED PROFESSIONAL ENGINEER
No. 9106-C
HAWAII, U.S.A.

THIS WORK WAS PREPARED BY ME OR UNDER MY SUPERVISION.

Wendy M. Higashihara
Exp. 4/30/08

TRAFFIC CONTROL PLAN
INTERSTATE ROUTE H-2 - SITE 3

SLOPE MAINTENANCE FOR EROSION CONTROL AT VARIOUS SITES ON OAHU
Project No. HWY-0-10-06M

Scale: 1"=100' Date: April 2006

SHEET No. TC-8 OF 25 SHEETS

FED. ROAD DIST. NO.	STATE	PROJ. NO.	FISCAL YEAR	SHEET NO.	TOTAL SHEETS
HAWAII	HAW.	HWY-0-10-06M	2006	41	57

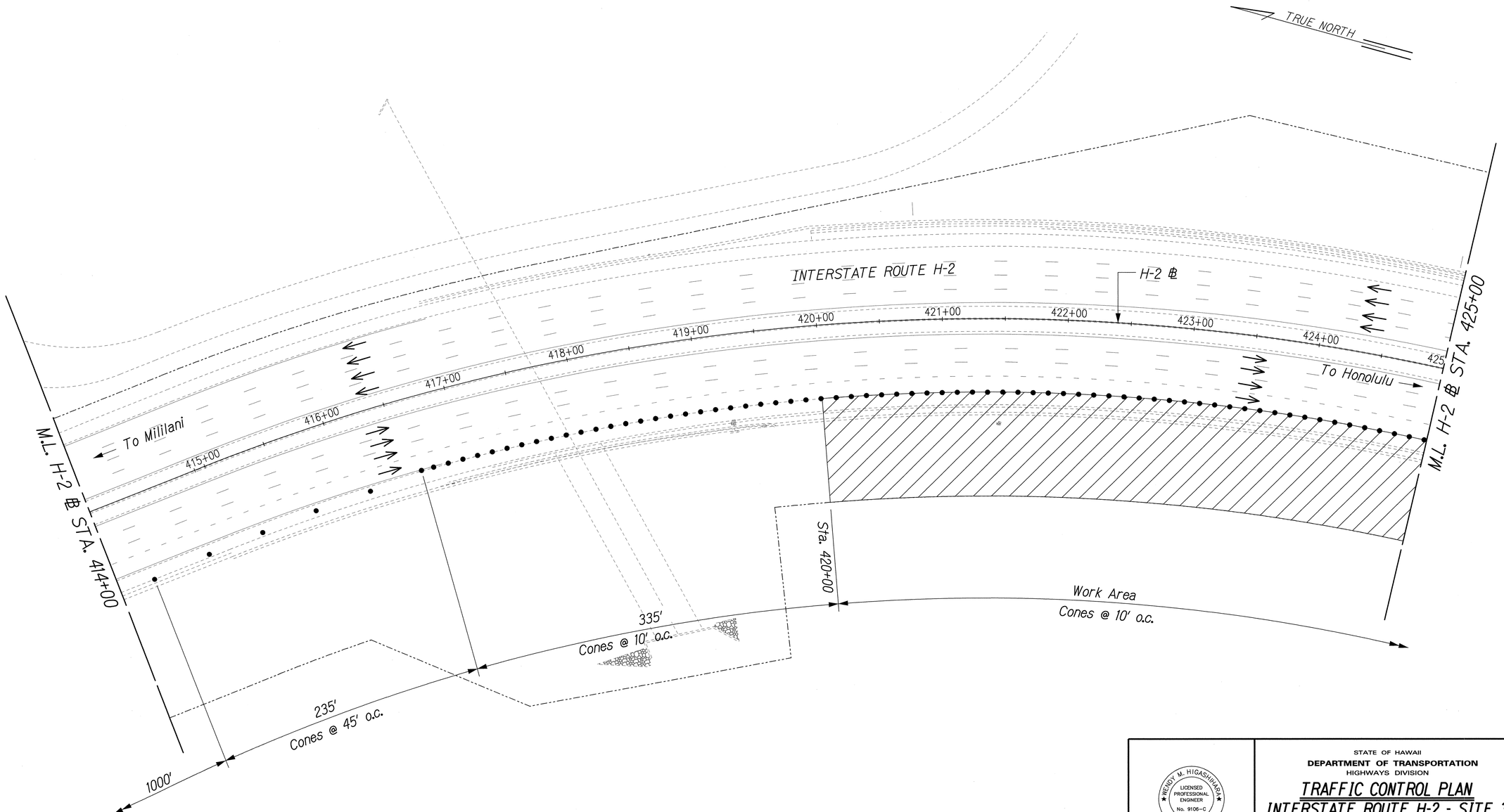

ORIGINAL PLAN	SURVEY PLOTTED BY	DATE
	DRAFTS BY	
	TRACED BY	
NOTE BOOK	DESIGNED BY	
	QUANTITIES BY	
N.	CHECKED BY	

J:/SWWMP-10 PRIORITY SITES/TCP/TC-H2-03-02.dgn

STATE OF HAWAII
DEPARTMENT OF TRANSPORTATION
HIGHWAYS DIVISION

WENDY M. HIGASHIHARA
LICENSED PROFESSIONAL ENGINEER
No. 9106-C
HAWAII, U.S.A.

THIS WORK WAS PREPARED BY ME OR UNDER MY SUPERVISION.

Wendy M. Higashihara
exp. 4/30/08

TRAFFIC CONTROL PLAN
INTERSTATE ROUTE H-2 - SITE 3

SLOPE MAINTENANCE FOR EROSION CONTROL
AT VARIOUS SITES ON OAHU
Project No. HWY-0-10-06M

Scale: 1"=40' Date: April 2006

SHEET No. TC-9 OF 25 SHEETS

FED. ROAD DIST. NO.	STATE	PROJ. NO.	FISCAL YEAR	SHEET NO.	TOTAL SHEETS
HAWAII	HAW.	HWY-0-10-06M	2006	42	57

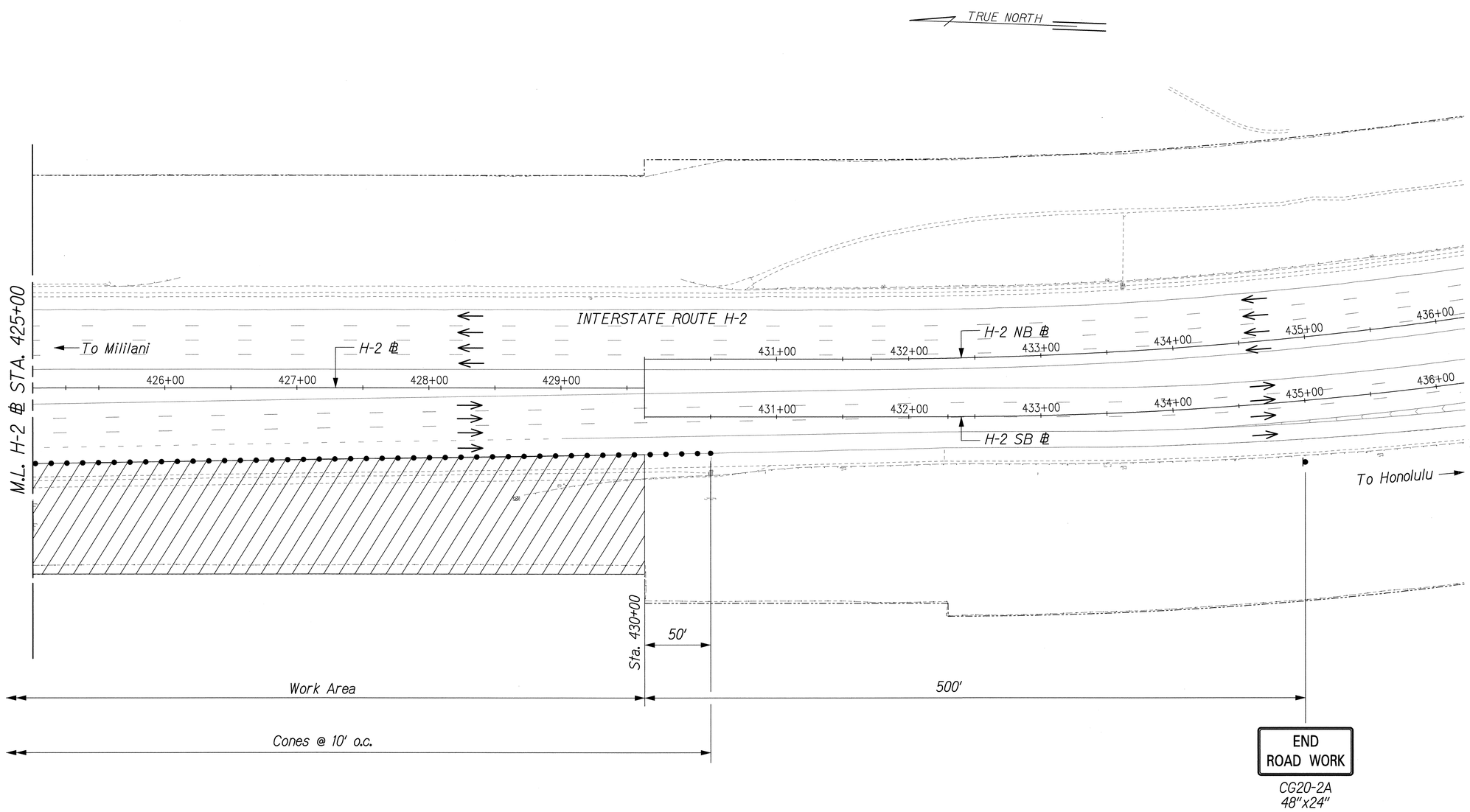

ORIGINAL PLAN	SURVEY PLOTTED BY	DATE
	DRAWN BY	
	TRACED BY	
NOTE BOOK	DESIGNED BY	
	QUANTITIES BY	
No.	CHECKED BY	

J:/SSWMP-10 PRIORITY/TCP/TC-H2-03-03.dgn

WENDY M. HIGASHIHARA
LICENSED PROFESSIONAL ENGINEER
No. 9106-C
HAWAII, U.S.A.

THIS WORK WAS PREPARED BY ME OR UNDER MY SUPERVISION.

wendy m. Higashihara
exp. 4/30/08

STATE OF HAWAII
DEPARTMENT OF TRANSPORTATION
HIGHWAYS DIVISION

TRAFFIC CONTROL PLAN
INTERSTATE ROUTE H-2 - SITE 3

SLOPE MAINTENANCE FOR EROSION CONTROL
AT VARIOUS SITES ON OAHU
Project No. HWY-0-10-06M

Scale: 1"=40' Date: April 2006

SHEET No. TC-10 OF 25 SHEETS

FED. ROAD DIST. NO.	STATE	PROJ. NO.	FISCAL YEAR	SHEET NO.	TOTAL SHEETS
HAWAII	HAW.	HWY-0-10-06M	2006	43	57

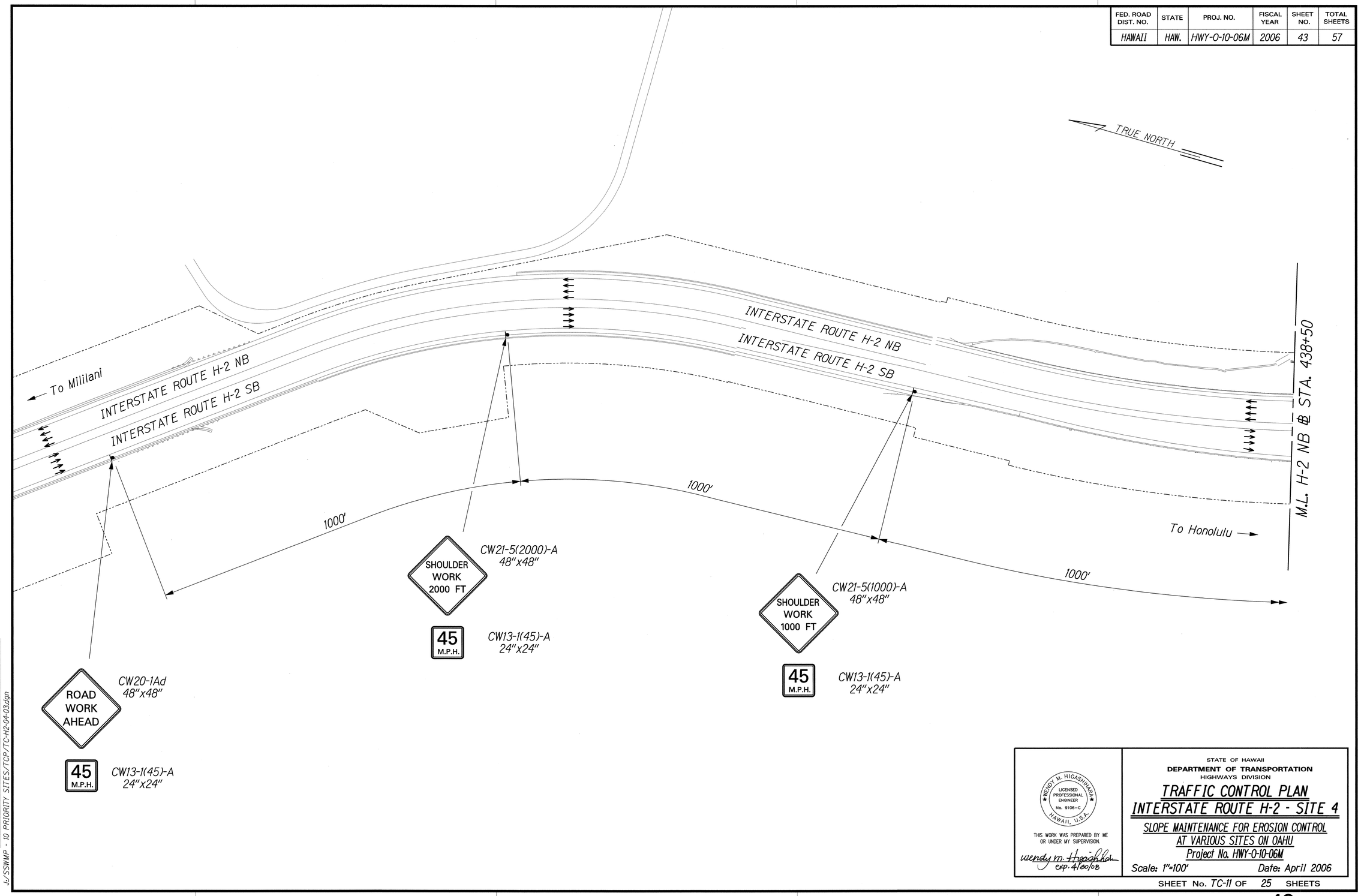

ORIGINAL PLAN	SURVEY PLOTTED BY	DATE
	DRAWN BY	
	TRACED BY	
NOTE BOOK	DESIGNED BY	
	QUANTITIES BY	
No.	CHECKED BY	

J:/SSWMP - 10 PRIORITY SITES/TCP/TC-H2-04-03.dgn

WENDY M. HIGASHIHARA LICENSED PROFESSIONAL ENGINEER No. 9106-C HAWAII, U.S.A.

THIS WORK WAS PREPARED BY ME OR UNDER MY SUPERVISION.

wendy m. Higashihara exp. 4/30/08

STATE OF HAWAII
DEPARTMENT OF TRANSPORTATION
HIGHWAYS DIVISION

TRAFFIC CONTROL PLAN
INTERSTATE ROUTE H-2 - SITE 4

SLOPE MAINTENANCE FOR EROSION CONTROL
AT VARIOUS SITES ON OAHU
Project No. HWY-0-10-06M

Scale: 1"=100' Date: April 2006

SHEET No. TC-11 OF 25 SHEETS

FED. ROAD DIST. NO.	STATE	PROJ. NO.	FISCAL YEAR	SHEET NO.	TOTAL SHEETS
HAWAII	HAW.	HWY-0-10-06M	2006	44	57

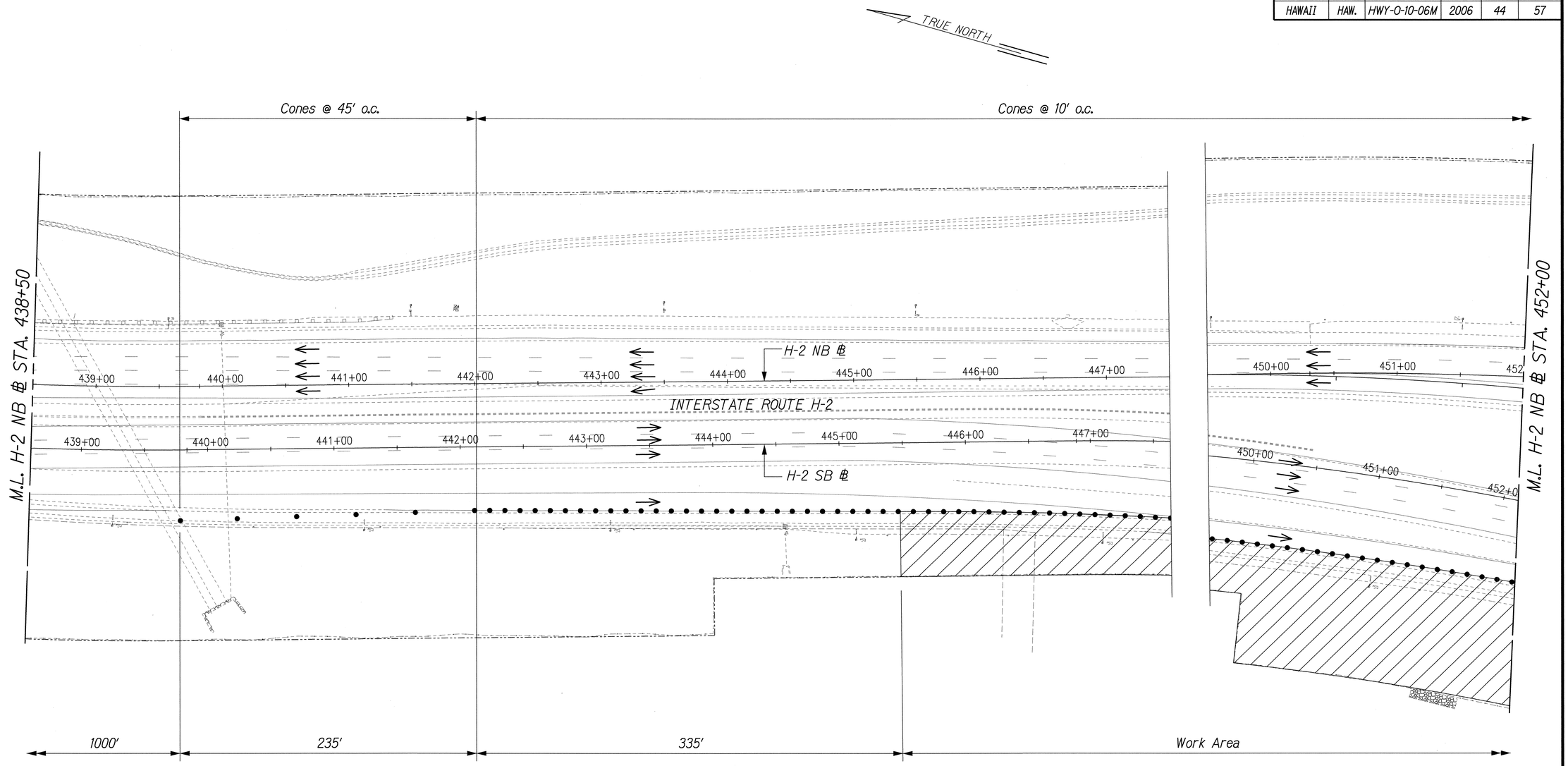

ORIGINAL PLAN	SURVEY PLOTTED BY	DATE
	DRAFTED BY	
NOTE BOOK	TRACED BY	
	DESIGNED BY	
	QUANTITIES BY	
No.	CHECKED BY	

J:/SSWMP - 10 PRIORITY SITES/TCP/TC-H2-04-02.dgn

WENDY M. HIGASHIHARA
LICENSED PROFESSIONAL ENGINEER
No. 9106-C
HAWAII, U.S.A.

THIS WORK WAS PREPARED BY ME OR UNDER MY SUPERVISION.

wendy m. Higashihara
exp. 4/30/08

STATE OF HAWAII
DEPARTMENT OF TRANSPORTATION
HIGHWAYS DIVISION

TRAFFIC CONTROL PLAN
INTERSTATE ROUTE H-2 - SITE 4

SLOPE MAINTENANCE FOR EROSION CONTROL
AT VARIOUS SITES ON OAHU
Project No. HWY-0-10-06M

Scale: 1"=40' Date: April 2006

SHEET No. TC-12 OF 25 SHEETS

FED. ROAD DIST. NO.	STATE	PROJ. NO.	FISCAL YEAR	SHEET NO.	TOTAL SHEETS
HAWAII	HAW.	HWY-0-10-06M	2006	45	57

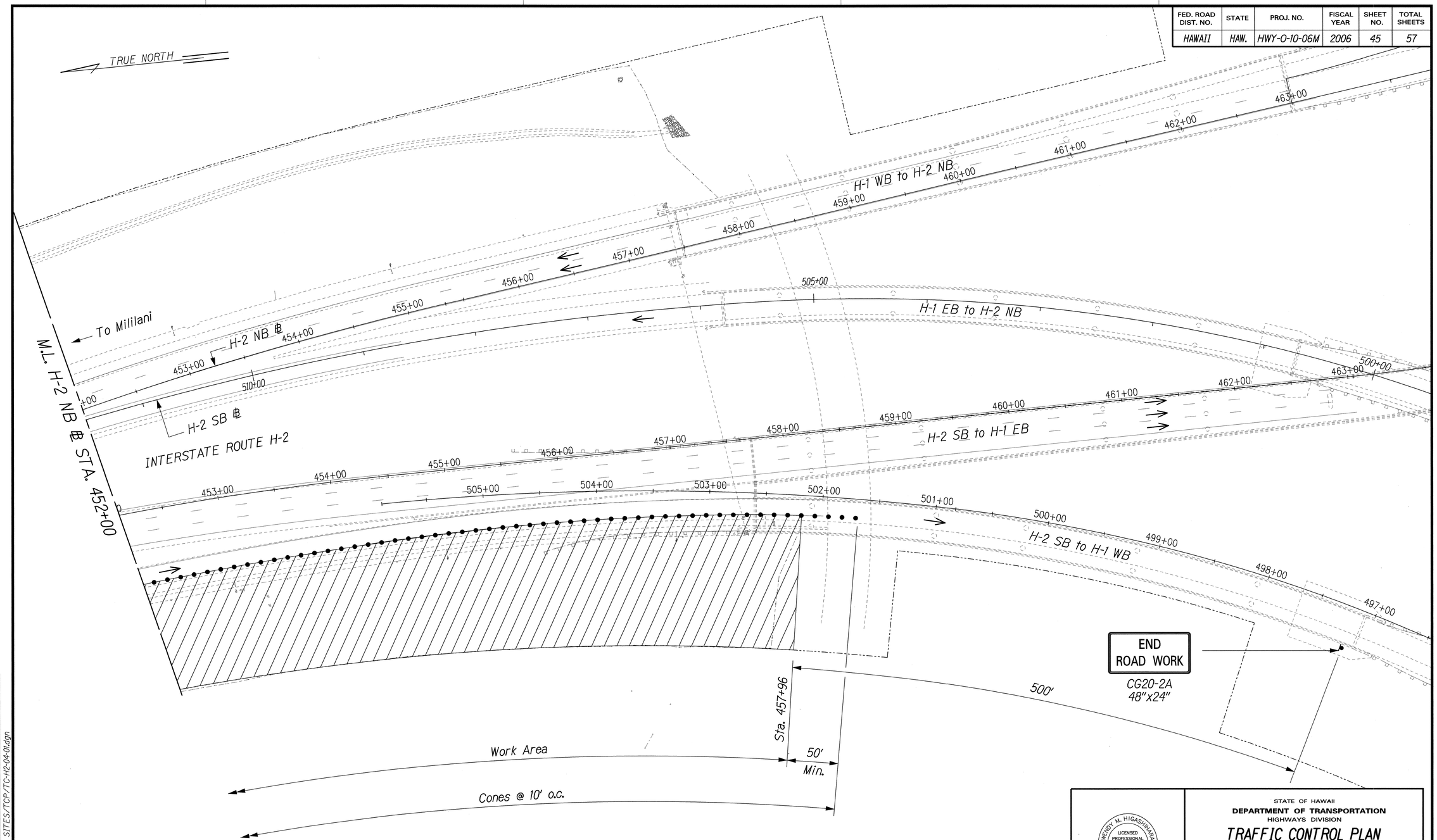

ORIGINAL PLAN		
	SURVEY PLOTTED BY	DATE
	DRAWN BY	
	TRACED BY	
NOTE BOOK	DESIGNED BY	
	QUANTITIES BY	
N.	CHECKED BY	

J:/SSWMP - 10 PRIORITY SITES/TCP/TC-H2-04-01.dgn

STATE OF HAWAII
DEPARTMENT OF TRANSPORTATION
HIGHWAYS DIVISION

TRAFFIC CONTROL PLAN
INTERSTATE ROUTE H-2 - SITE 4

SLOPE MAINTENANCE FOR EROSION CONTROL
AT VARIOUS SITES ON OAHU
Project No. HWY-0-10-06M

WENDY M. HIGASHIHARA
LICENSED PROFESSIONAL ENGINEER
No. 9106-C
HAWAII, U.S.A.

THIS WORK WAS PREPARED BY ME OR UNDER MY SUPERVISION.

Wendy M. Higashihara
Exp. 4/30/08

Scale: 1"=40'
Date: April 2006

SHEET No. TC-13 OF 25 SHEETS

FED. ROAD DIST. NO.	STATE	PROJ. NO.	FISCAL YEAR	SHEET NO.	TOTAL SHEETS
HAWAII	HAW.	HWY-0-10-06M	2006	46	57

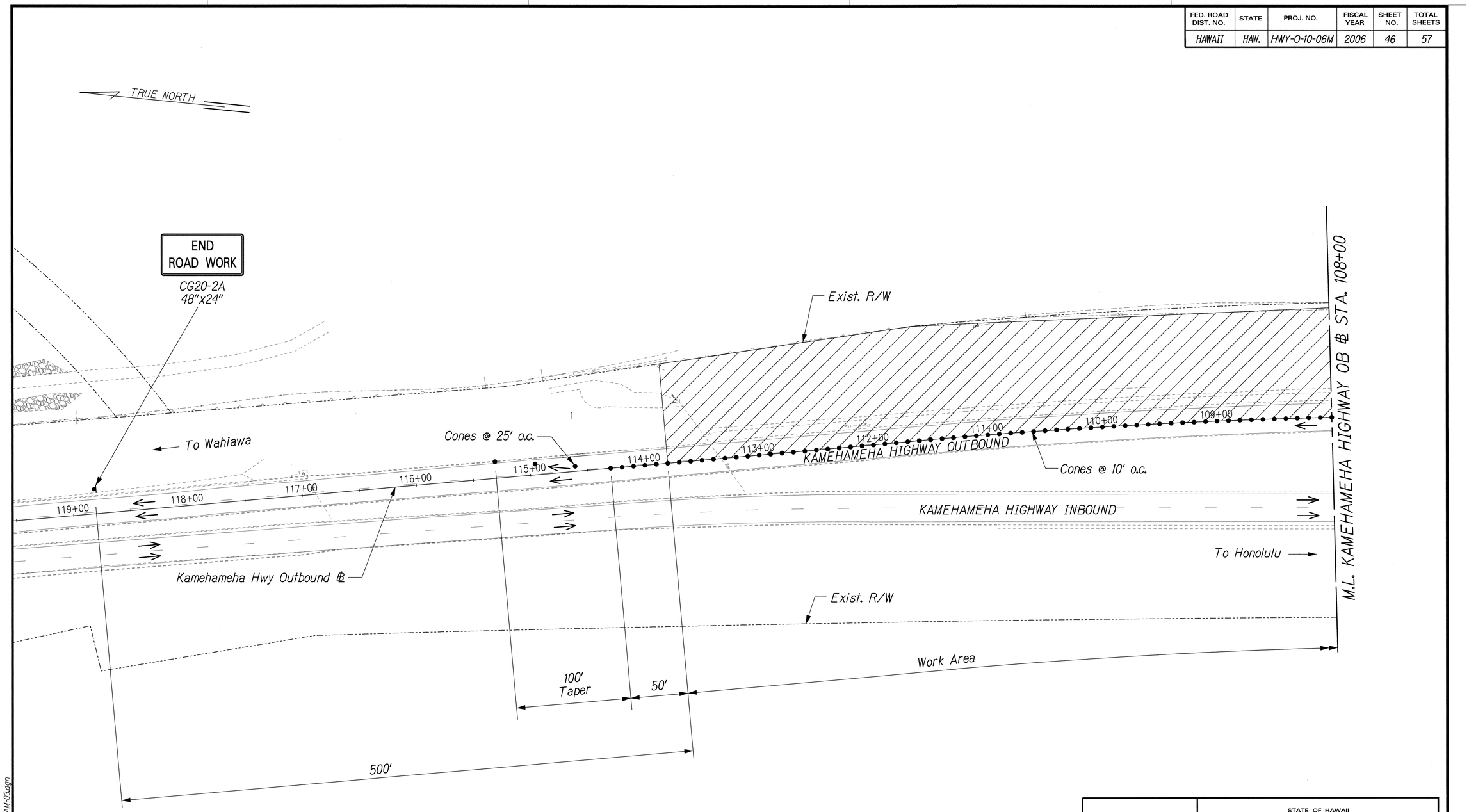

ORIGINAL PLAN		
	SURVEY PLOTTED BY	DATE
	DRAWN BY	
	TRACED BY	
NOTE BOOK	DESIGNED BY	
	QUANTITIES BY	
N.	CHECKED BY	

J:/SSWMP-10 PRIORITY/TCP/TC-KAM-03.dgn

WENDY M. HIGASHIHARA
LICENSED PROFESSIONAL ENGINEER
No. 9106-C
HAWAII, U.S.A.

THIS WORK WAS PREPARED BY ME OR UNDER MY SUPERVISION.

wendy m. Higashihara
exp. 4/30/08

STATE OF HAWAII
DEPARTMENT OF TRANSPORTATION
HIGHWAYS DIVISION

TRAFFIC CONTROL PLAN
KAMEHAMEHA HIGHWAY - SITE 5

SLOPE MAINTENANCE FOR EROSION CONTROL
AT VARIOUS SITES ON OAHU
Project No. HWY-0-10-06M

Scale: 1"=40' Date: April 2006

SHEET No. TC-14 OF 25 SHEETS

FED. ROAD DIST. NO.	STATE	PROJ. NO.	FISCAL YEAR	SHEET NO.	TOTAL SHEETS
HAWAII	HAW.	HWY-0-10-06M	2006	47	57

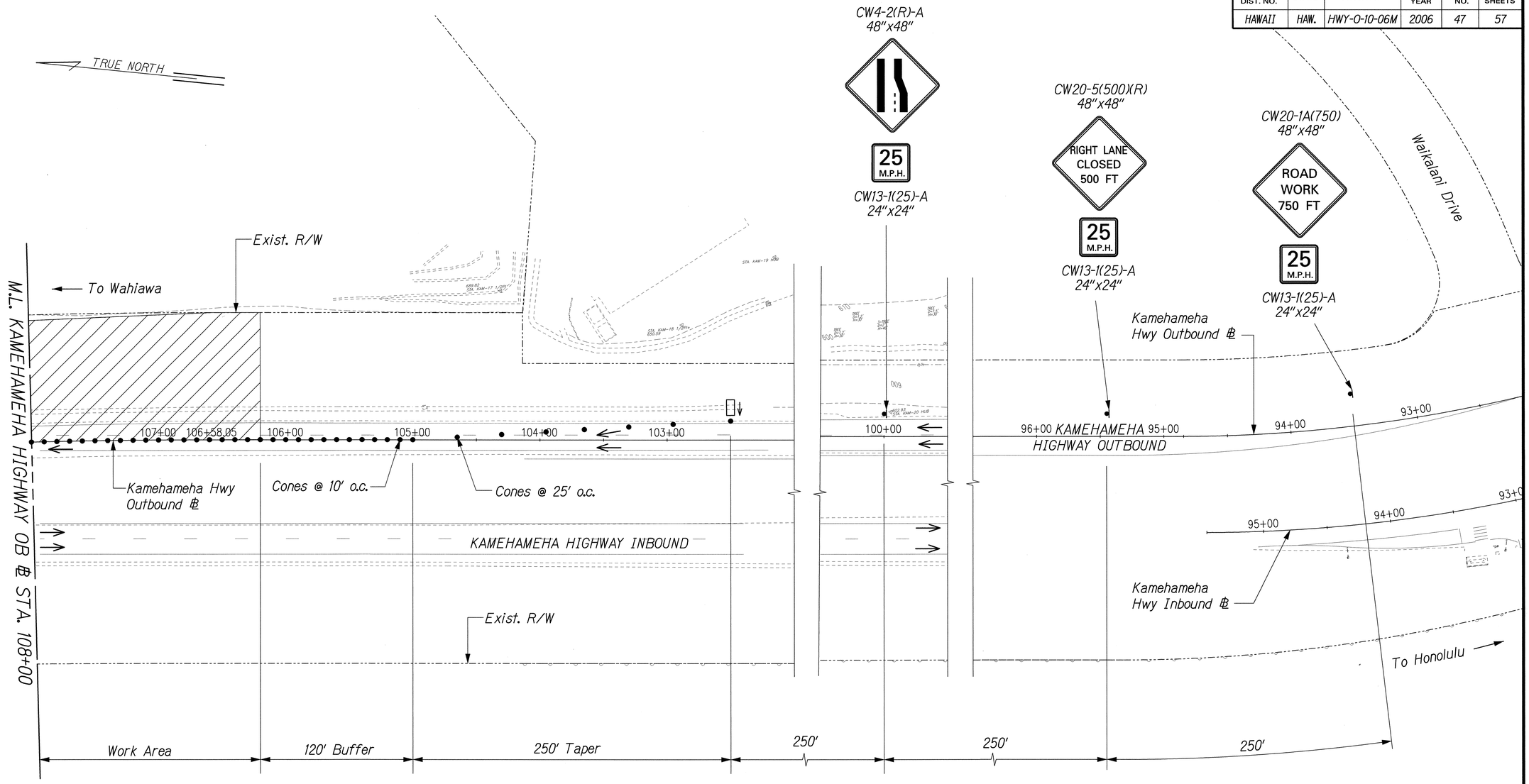

ORIGINAL PLAN	SURVEY PLOTTED BY	DATE
	DRAWN BY	
	TRACED BY	
NOTE BOOK	DESIGNED BY	
	QUANTITIES BY	
No.	CHECKED BY	

J:/SSWMP-10 PRIORITY/TCP/TC-KAM-04.dgn

WENDY M. HIGASHIHARA
LICENSED PROFESSIONAL ENGINEER
No. 9106-C
HAWAII, U.S.A.

THIS WORK WAS PREPARED BY ME OR UNDER MY SUPERVISION.

Wendy M. Higashihara
exp. 4/30/08

STATE OF HAWAII
DEPARTMENT OF TRANSPORTATION
HIGHWAYS DIVISION

TRAFFIC CONTROL PLAN
KAMEHAMEHA HIGHWAY - SITE 5

SLOPE MAINTENANCE FOR EROSION CONTROL
AT VARIOUS SITES ON OAHU
Project No. HWY-0-10-06M

Scale: 1"=40' Date: April 2006

SHEET No. TC-15 OF 25 SHEETS

FED. ROAD DIST. NO.	STATE	PROJ. NO.	FISCAL YEAR	SHEET NO.	TOTAL SHEETS
HAWAII	HAW.	HWY-0-10-06M	2006	48	57

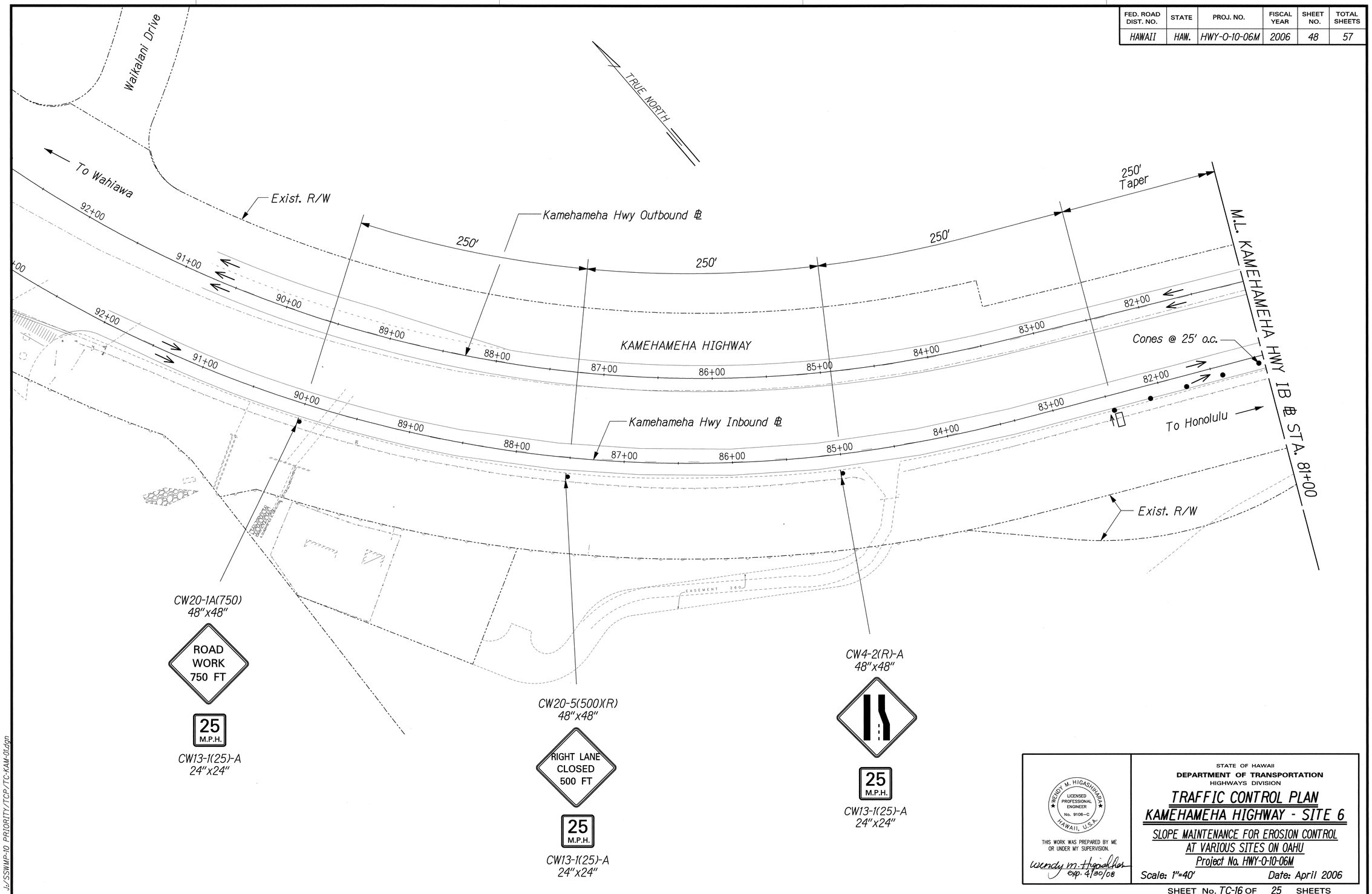

ORIGINAL PLAN	SURVEY PLOTTED BY	DATE
	DRAWN BY	
	TRACED BY	
NOTE BOOK	DESIGNED BY	
	QUANTITIES BY	
N.	CHECKED BY	

J:/SSWMP-10 PRIORITY/TCP/TC-KAM-01.dgn

WENDY M. HIGASHIHARA
LICENSED PROFESSIONAL ENGINEER
No. 9106-C
HAWAII, U.S.A.

THIS WORK WAS PREPARED BY ME OR UNDER MY SUPERVISION.

Wendy M. Higashihara exp. 4/30/08

STATE OF HAWAII
DEPARTMENT OF TRANSPORTATION
HIGHWAYS DIVISION

TRAFFIC CONTROL PLAN
KAMEHAMEHA HIGHWAY - SITE 6

SLOPE MAINTENANCE FOR EROSION CONTROL
AT VARIOUS SITES ON OAHU
Project No. HWY-0-10-06M

Scale: 1"=40' Date: April 2006

SHEET No. TC-16 OF 25 SHEETS

FED. ROAD DIST. NO.	STATE	PROJ. NO.	FISCAL YEAR	SHEET NO.	TOTAL SHEETS
HAWAII	HAW.	HWY-0-10-06M	2006	49	57

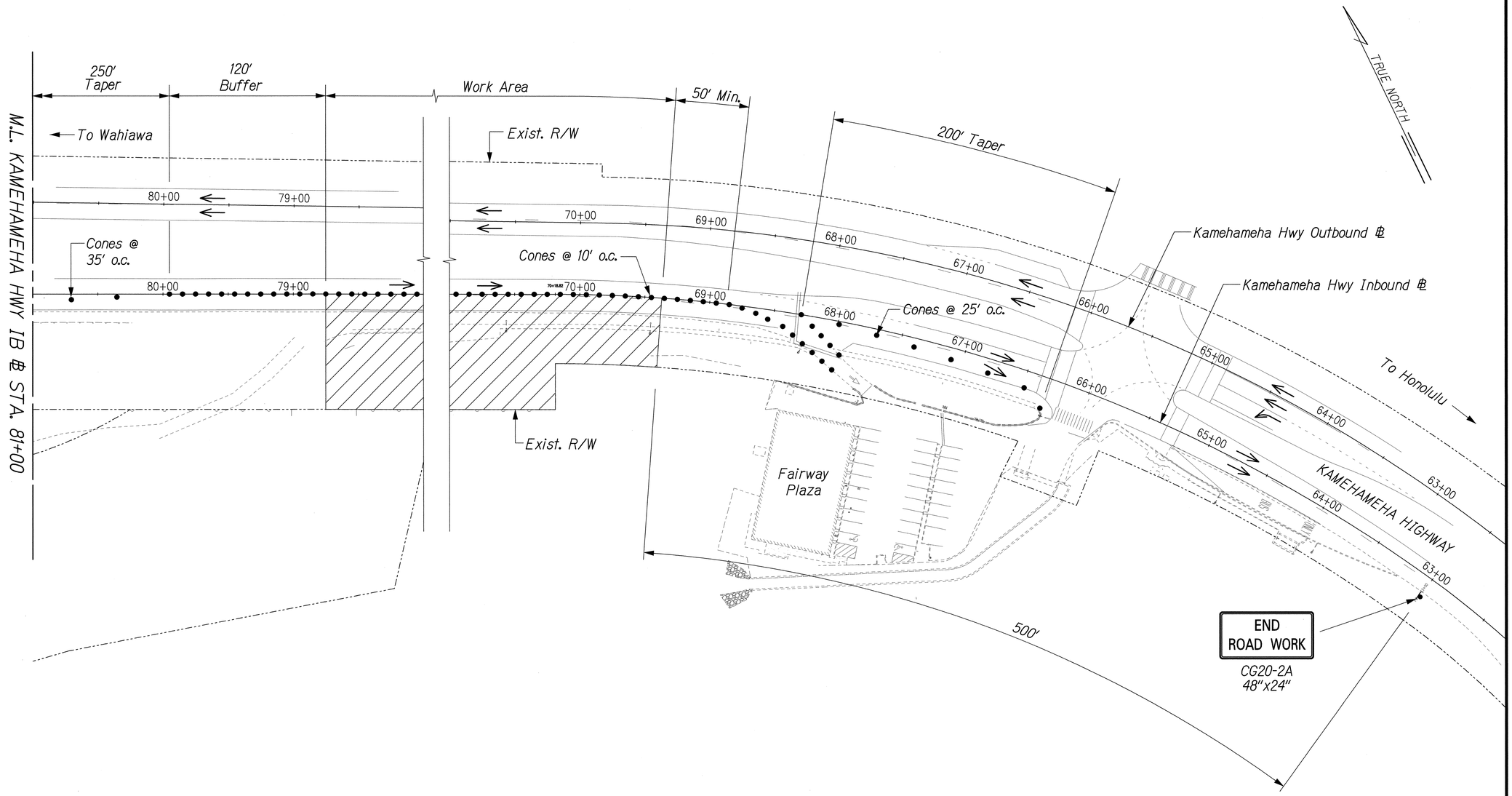

ORIGINAL PLAN	SURVEY PLOTTED BY	DATE
	DRAWN BY	
	TRACED BY	
NOTE BOOK	DESIGNED BY	
	QUANTITIES BY	
No.	CHECKED BY	

J:/SSWMP-10 PRIORITY/TCP/TC-KAM-02.dgn

WENDY M. HIGASHIHARA
LICENSED PROFESSIONAL ENGINEER
No. 9106-C
HAWAII, U.S.A.

THIS WORK WAS PREPARED BY ME OR UNDER MY SUPERVISION.

Wendy M. Higashihara
exp. 4/30/08

STATE OF HAWAII
DEPARTMENT OF TRANSPORTATION
HIGHWAYS DIVISION

TRAFFIC CONTROL PLAN
KAMEHAMEHA HIGHWAY - SITE 6

SLOPE MAINTENANCE FOR EROSION CONTROL
AT VARIOUS SITES ON OAHU
Project No. HWY-0-10-06M

Scale: 1"=40' Date: April 2006

SHEET No. TC-17 OF 25 SHEETS

FED. ROAD DIST. NO.	STATE	PROJ. NO.	FISCAL YEAR	SHEET NO.	TOTAL SHEETS
HAWAII	HAW.	HWY-0-10-06M	2006	50	57

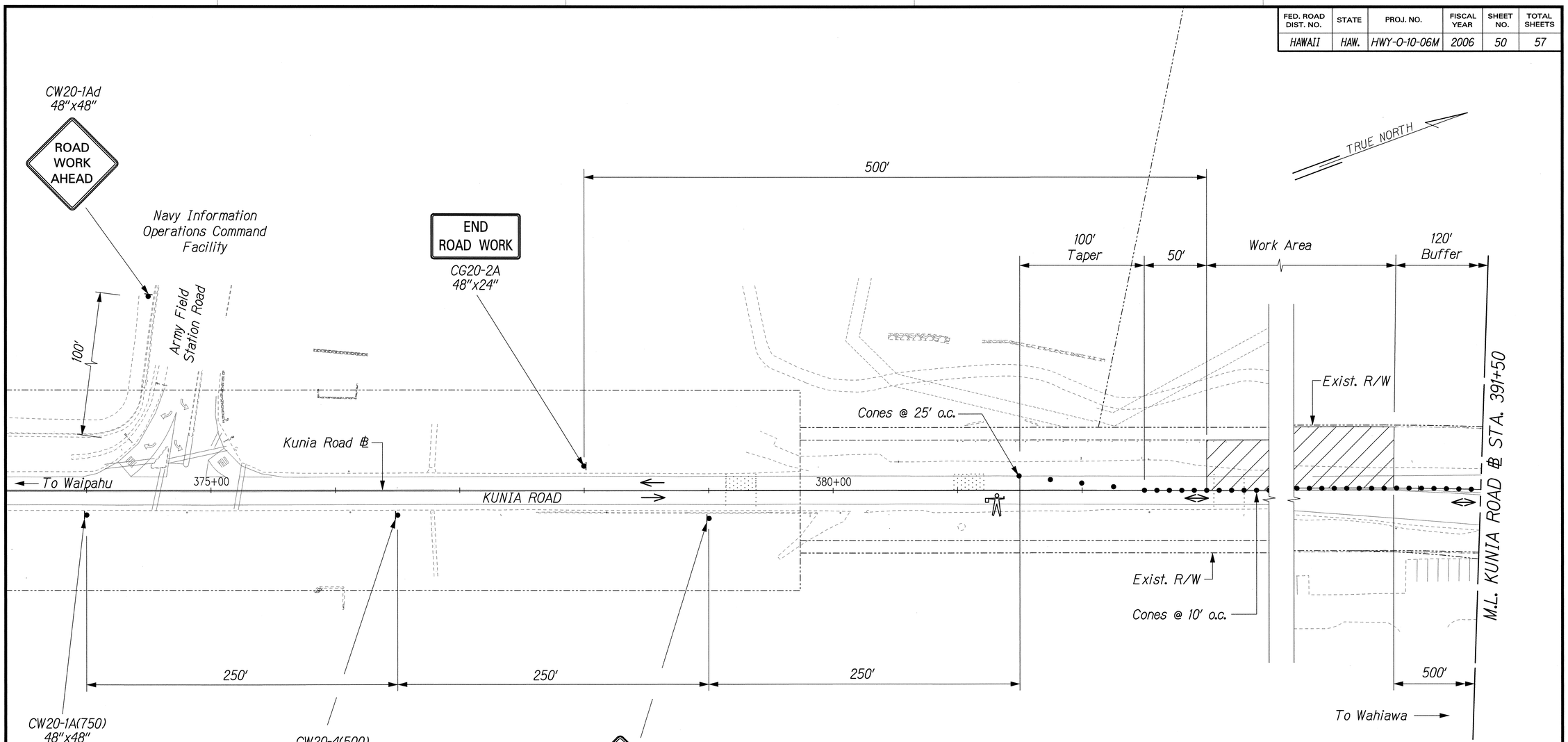

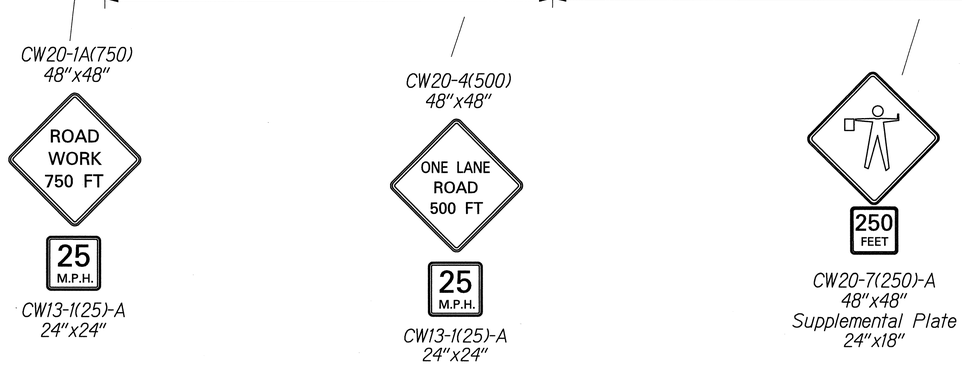

NOTE:

Install changeable message sign (CMS) in both directions of traffic notifying the public of the one-lane roadway condition and dates it will be in effect. CMS shall be placed seven days in advance of lane closure.

ORIGINAL PLAN	SURVEY PLOTTED BY	DATE
	DRAFTS BY	
	TRACED BY	
NOTE BOOK	DESIGNED BY	
	QUANTITIES BY	
No.	CHECKED BY	

J:/SSWMP-10 PRIORITY/TCP/TC-KUN-01.dgn

WENDY M. HIGASHIHARA LICENSED PROFESSIONAL ENGINEER No. 9106-C HAWAII, U.S.A.

THIS WORK WAS PREPARED BY ME OR UNDER MY SUPERVISION.

wendy m. Higashihara exp. 4/30/08

STATE OF HAWAII
DEPARTMENT OF TRANSPORTATION
HIGHWAYS DIVISION

TRAFFIC CONTROL PLAN
KUNIA ROAD - SITE 7

SLOPE MAINTENANCE FOR EROSION CONTROL AT VARIOUS SITES ON OAHU
Project No. HWY-0-10-06M

Scale: 1"=40' Date: April 2006

SHEET No. TC-18 OF 25 SHEETS

FED. ROAD DIST. NO.	STATE	PROJ. NO.	FISCAL YEAR	SHEET NO.	TOTAL SHEETS
HAWAII	HAW.	HWY-0-10-06M	2006	51	57

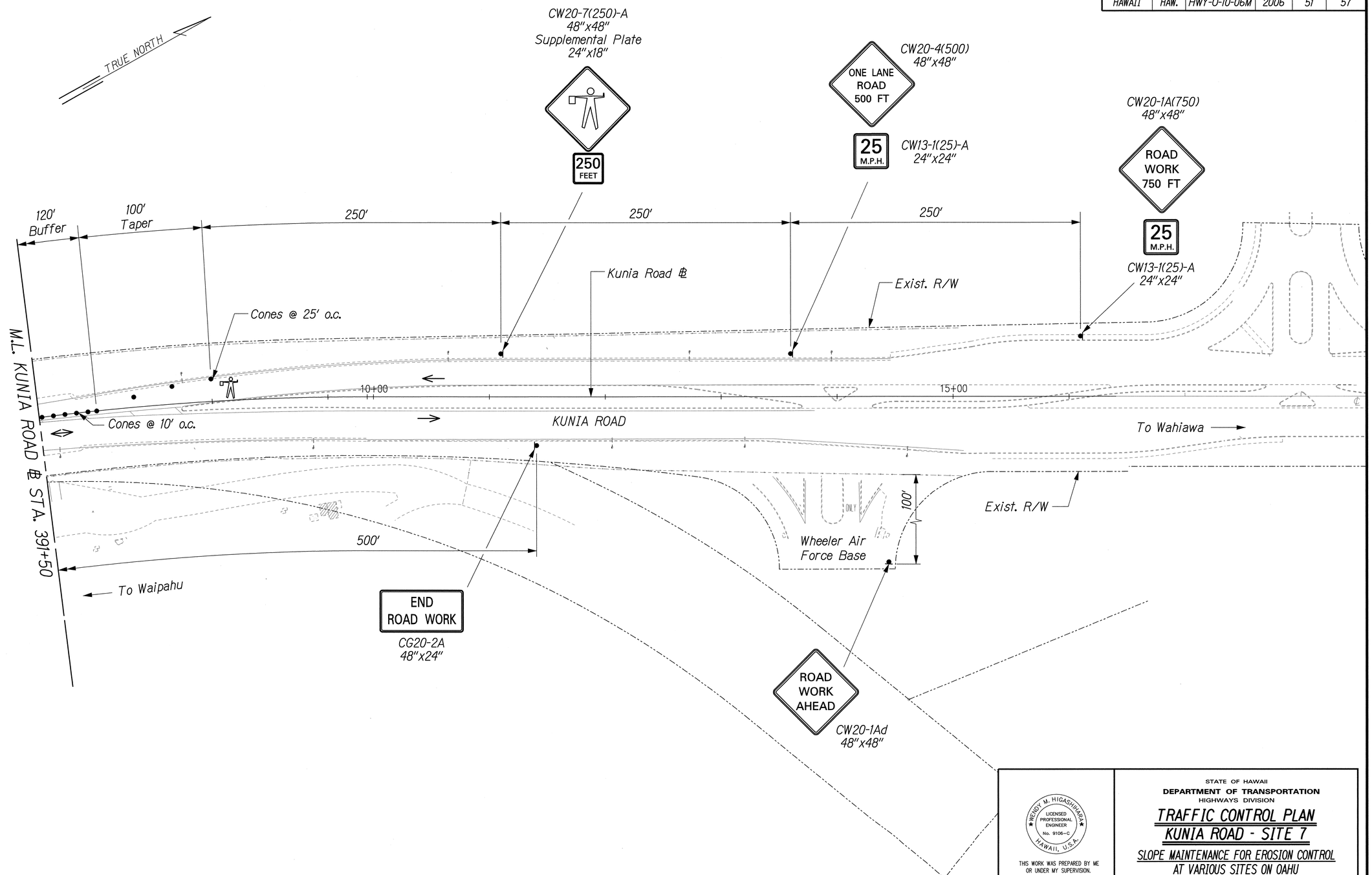

ORIGINAL PLAN	SURVEY PLOTTED BY	DATE
	DRAWN BY	
	TRACED BY	
NOTE BOOK	DESIGNED BY	
	QUANTITIES BY	
N.	CHECKED BY	

J:/SSWMP-10 PRIORITY/TCP/TC-KUN-02.dgn

WENDY M. HIGASHIHARA
LICENSED PROFESSIONAL ENGINEER
No. 9106-C
HAWAII, U.S.A.

THIS WORK WAS PREPARED BY ME OR UNDER MY SUPERVISION.

wendy m. Higashihara
exp. 4/30/08

STATE OF HAWAII
DEPARTMENT OF TRANSPORTATION
HIGHWAYS DIVISION

TRAFFIC CONTROL PLAN
KUNIA ROAD - SITE 7

SLOPE MAINTENANCE FOR EROSION CONTROL
AT VARIOUS SITES ON OAHU
Project No. HWY-0-10-06M

Scale: 1"=40' Date: April 2006

SHEET No. TC-19 OF 25 SHEETS

FED. ROAD DIST. NO.	STATE	PROJ. NO.	FISCAL YEAR	SHEET NO.	TOTAL SHEETS
HAWAII	HAW.	HWY-0-10-06M	2006	52	57

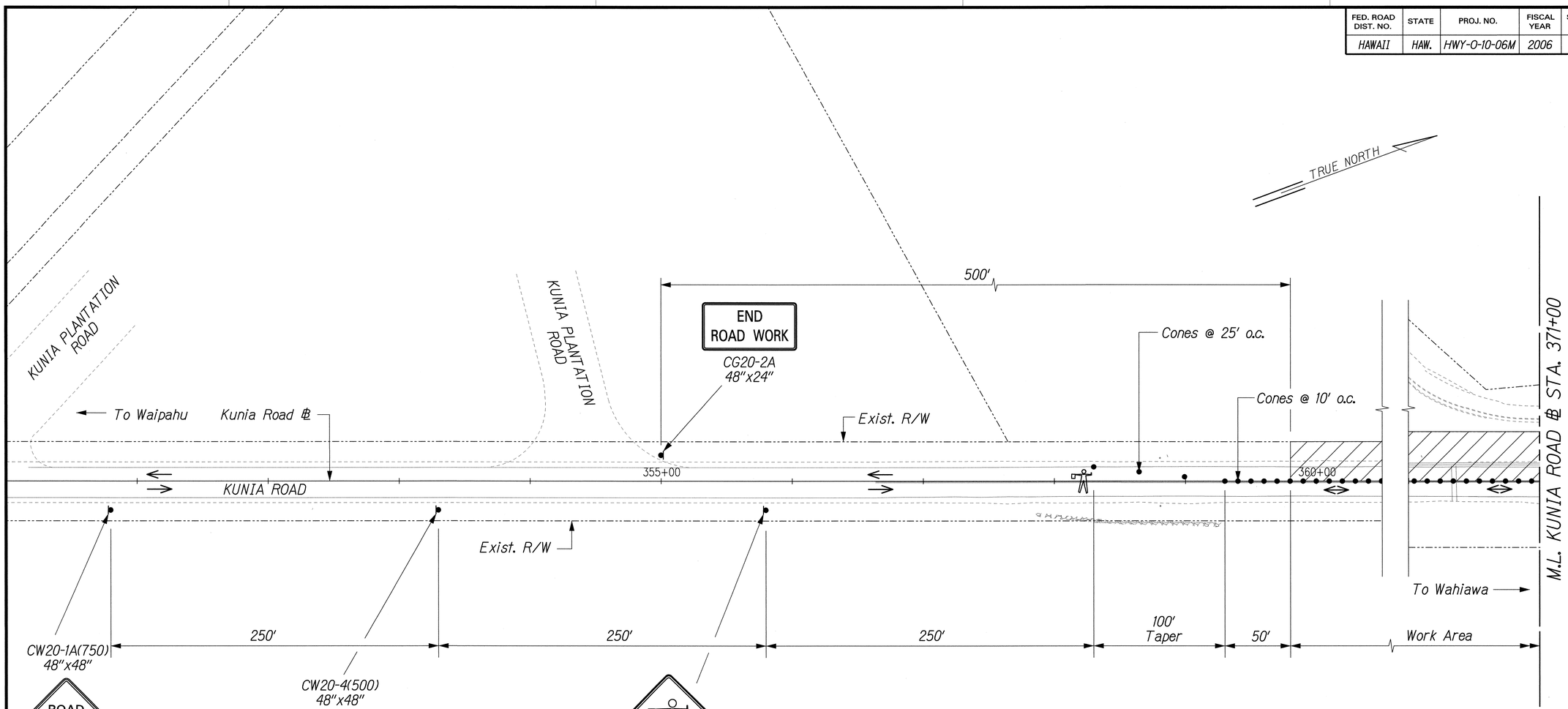

NOTE:

Install changeable message sign (CMS) in both directions of traffic notifying the public of the one-lane roadway condition and dates it will be in effect. CMS shall be placed seven days in advance of lane closure.

ORIGINAL PLAN	SURVEY PLOTTED BY	DATE
	DRAWN BY	
	TRACED BY	
NOTE BOOK	DESIGNED BY	
	QUANTITIES BY	
No.	CHECKED BY	

J:/SSWMP-10 PRIORITY/TCP/TC-KUN-07.dgn

WENDY M. HIGASHIHARA LICENSED PROFESSIONAL ENGINEER No. 9106-C HAWAII, U.S.A.

THIS WORK WAS PREPARED BY ME OR UNDER MY SUPERVISION.

Wendy M. Higashihara Exp. 4/30/08

STATE OF HAWAII
DEPARTMENT OF TRANSPORTATION
HIGHWAYS DIVISION

TRAFFIC CONTROL PLAN
KUNIA ROAD - SITE 8

SLOPE MAINTENANCE FOR EROSION CONTROL AT VARIOUS SITES ON OAHU
Project No. HWY-0-10-06M

Scale: 1"=40' Date: April 2006

SHEET No. TC-20 OF 25 SHEETS

FED. ROAD DIST. NO.	STATE	PROJ. NO.	FISCAL YEAR	SHEET NO.	TOTAL SHEETS
HAWAII	HAW.	HWY-0-10-06M	2006	53	57

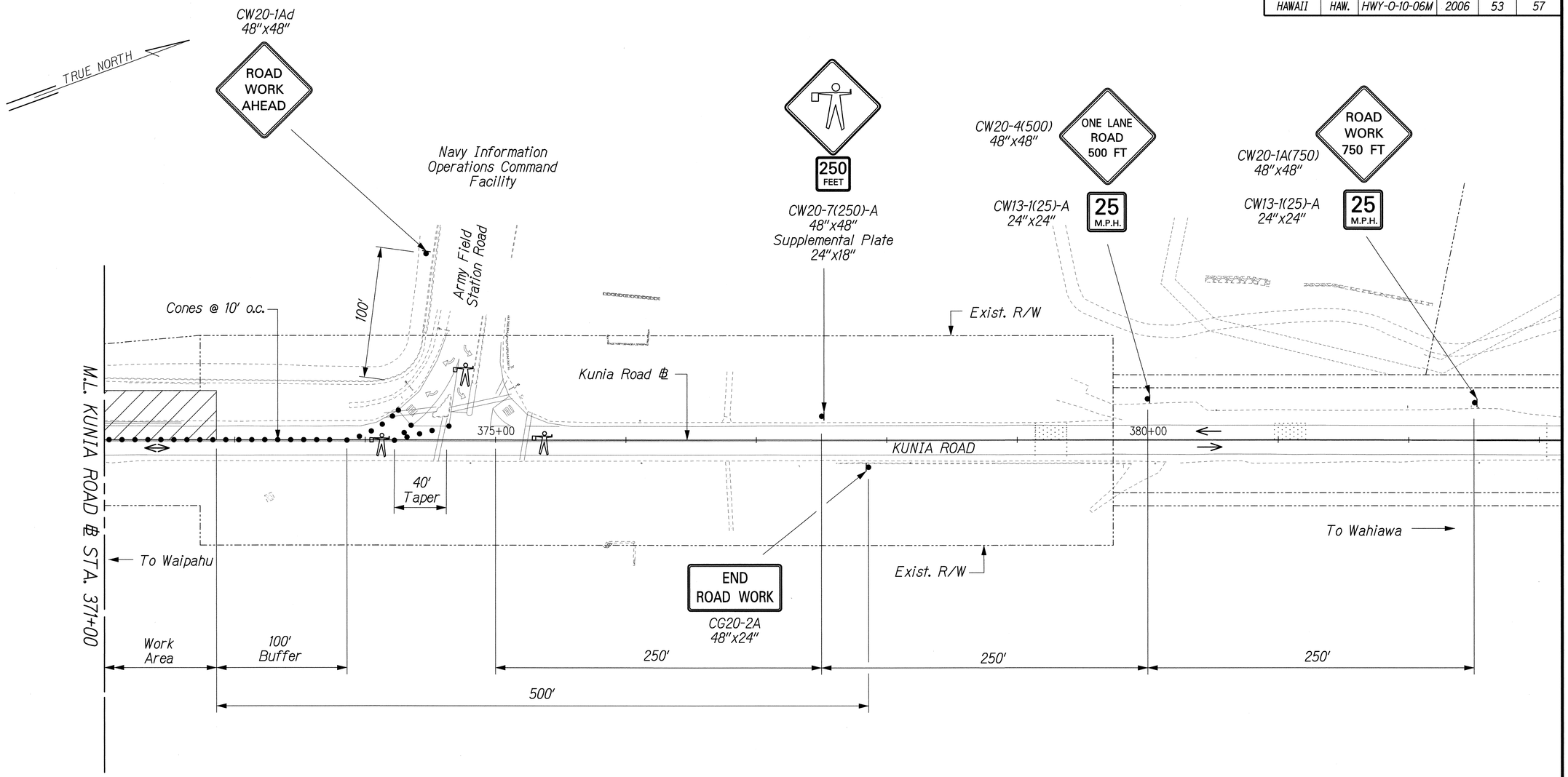

NOTE:

Contractor to coordinate with City & County of Honolulu, Department of Transportation Services, Traffic Technology Branch (DTS-TTB) (523-4589) to set traffic signal at Army Field Station Road to flashing, if deemed necessary by DTS-TTB, while one-lane traffic control is in-place.

ORIGINAL PLAN	SURVEY PLOTTED BY	DATE
	DRAWN BY	
	TRACED BY	
NOTE BOOK	DESIGNED BY	
	QUANTITIES BY	
N.	CHECKED BY	

J:/SSWMP-10 PRIORITY/TCP/TC-KUN-08.dgn

WENDY M. HIGASHIKAWA LICENSED PROFESSIONAL ENGINEER No. 9108-C HAWAII, U.S.A.

THIS WORK WAS PREPARED BY ME OR UNDER MY SUPERVISION.

wendy m. Higashikawa exp 4/30/08

STATE OF HAWAII
DEPARTMENT OF TRANSPORTATION
HIGHWAYS DIVISION

TRAFFIC CONTROL PLAN
KUNIA ROAD - SITE 8

SLOPE MAINTENANCE FOR EROSION CONTROL AT VARIOUS SITES ON OAHU

Project No. HWY-0-10-06M

Scale: 1"=40' Date: April 2006

SHEET No. TC-21 OF 25 SHEETS

FED. ROAD DIST. NO.	STATE	PROJ. NO.	FISCAL YEAR	SHEET NO.	TOTAL SHEETS
HAWAII	HAW.	HWY-0-10-06M	2006	54	57

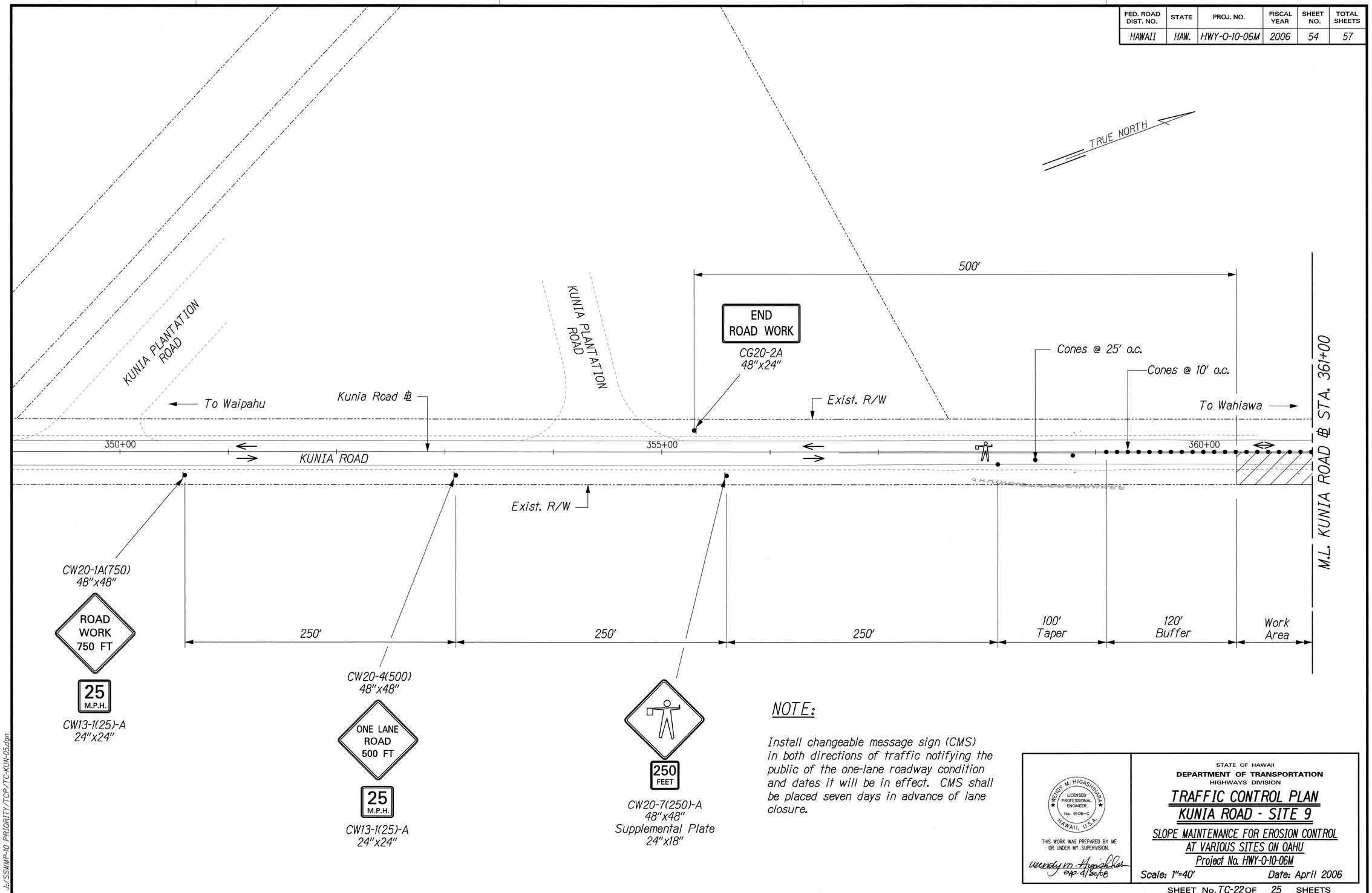

NOTE:

Install changeable message sign (CMS) in both directions of traffic notifying the public of the one-lane roadway condition and dates it will be in effect. CMS shall be placed seven days in advance of lane closure.

ORIGINAL PLAN	SURVEY PLOTTED BY	DATE
	DRAWN BY	
	TRACED BY	
NOTE BOOK	DESIGNED BY	
	QUANTITIES BY	
N.	CHECKED BY	

J:/SSWMP-10 PRIORITY/TCP/TC-KUN-05.dgn

WENDY M. HIGASHIHARA LICENSED PROFESSIONAL ENGINEER No. 9106-C HAWAII, U.S.A.

THIS WORK WAS PREPARED BY ME OR UNDER MY SUPERVISION.

Wendy M. Higashihara exp. 4/30/08

STATE OF HAWAII
DEPARTMENT OF TRANSPORTATION
HIGHWAYS DIVISION

TRAFFIC CONTROL PLAN
KUNIA ROAD - SITE 9

SLOPE MAINTENANCE FOR EROSION CONTROL AT VARIOUS SITES ON OAHU
Project No. HWY-0-10-06M

Scale: 1"=40' Date: April 2006

SHEET No. TC-22 OF 25 SHEETS

FED. ROAD DIST. NO.	STATE	PROJ. NO.	FISCAL YEAR	SHEET NO.	TOTAL SHEETS
HAWAII	HAW.	HWY-0-10-06M	2006	55	57

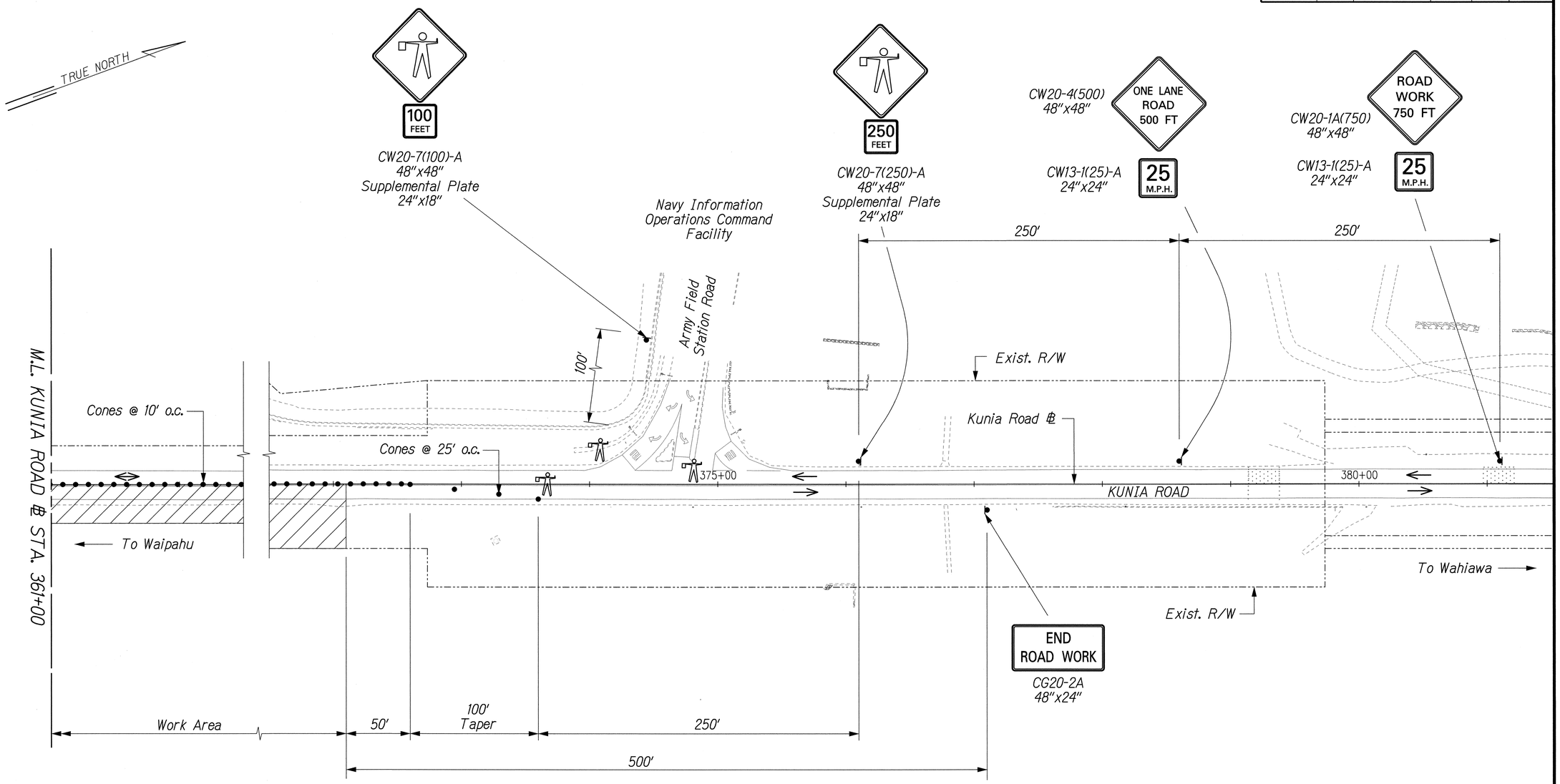

NOTE:

Contractor to coordinate with City ⊕ County of Honolulu, Department of Transportation Services, Traffic Technology Branch (DTS-TTB) (523-4589) to set traffic signal at Army Field Station Road to flashing, if deemed necessary by DTS-TTB, while one-lane traffic control is in-place.

ORIGINAL PLAN	SURVEY PLOTTED BY	DATE
	DRAWN BY	
	TRACED BY	
NOTE BOOK	DESIGNED BY	
	QUANTITIES BY	
No.	CHECKED BY	

J:/SSWMP-10 PRIORITY/TCP/TC-KUN-06.dgn

WENDY M. HIGASHIHARA LICENSED PROFESSIONAL ENGINEER No. 9106-C HAWAII, U.S.A.

THIS WORK WAS PREPARED BY ME OR UNDER MY SUPERVISION.

wendy m. Higashihara exp. 4/30/08

STATE OF HAWAII
DEPARTMENT OF TRANSPORTATION
HIGHWAYS DIVISION

TRAFFIC CONTROL PLAN
KUNIA ROAD - SITE 9

SLOPE MAINTENANCE FOR EROSION CONTROL AT VARIOUS SITES ON OAHU
Project No. HWY-0-10-06M

Scale: 1"=40' Date: April 2006

SHEET No. TC-23 OF 25 SHEETS

FED. ROAD DIST. NO.	STATE	PROJ. NO.	FISCAL YEAR	SHEET NO.	TOTAL SHEETS
HAWAII	HAW.	HWY-0-10-06M	2006	56	57

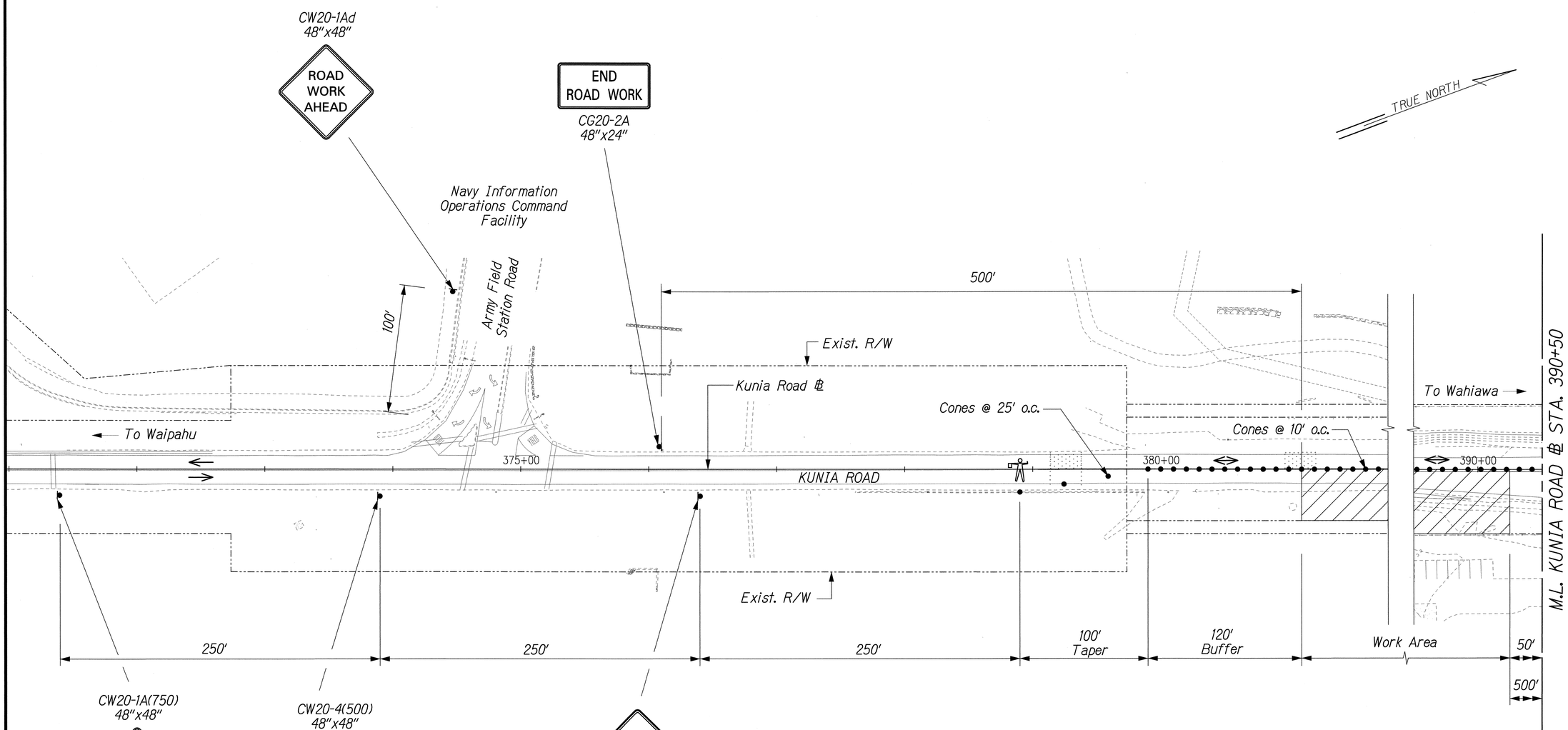

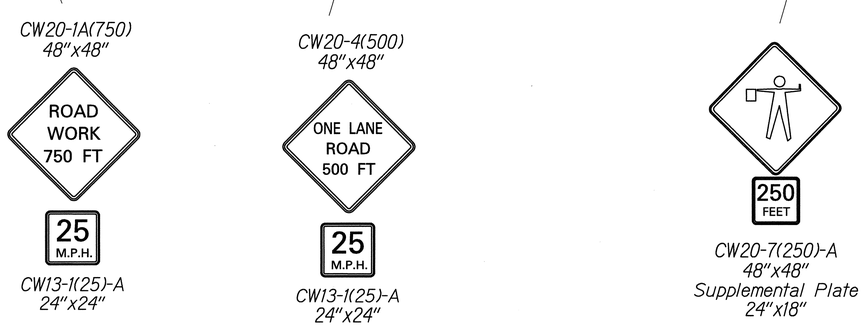

NOTE:

Install changeable message sign (CMS) in both directions of traffic notifying the public of the one-lane roadway condition and dates it will be in effect. CMS shall be placed seven days in advance of lane closure.

ORIGINAL PLAN	SURVEY PLOTTED BY	DATE
	DRAWN BY	
	TRACED BY	
NOTE BOOK	DESIGNED BY	
	QUANTITIES BY	
No.	CHECKED BY	

J:/SSWMP-10 PRIORITY/TCP/TC-KUN-03.dgn

WENDY M. HIGASHIHARA LICENSED PROFESSIONAL ENGINEER No. 9106-C HAWAII, U.S.A.

THIS WORK WAS PREPARED BY ME OR UNDER MY SUPERVISION.

Wendy M. Higashihara exp. 4/30/08

STATE OF HAWAII
DEPARTMENT OF TRANSPORTATION
HIGHWAYS DIVISION

TRAFFIC CONTROL PLAN
KUNIA ROAD - SITE 10

SLOPE MAINTENANCE FOR EROSION CONTROL AT VARIOUS SITES ON OAHU
Project No. HWY-0-10-06M

Scale: 1"=40' Date: April 2006

SHEET No. TC-24 OF 25 SHEETS

FED. ROAD DIST. NO.	STATE	PROJ. NO.	FISCAL YEAR	SHEET NO.	TOTAL SHEETS
HAWAII	HAW.	HWY-0-10-06M	2006	57	57

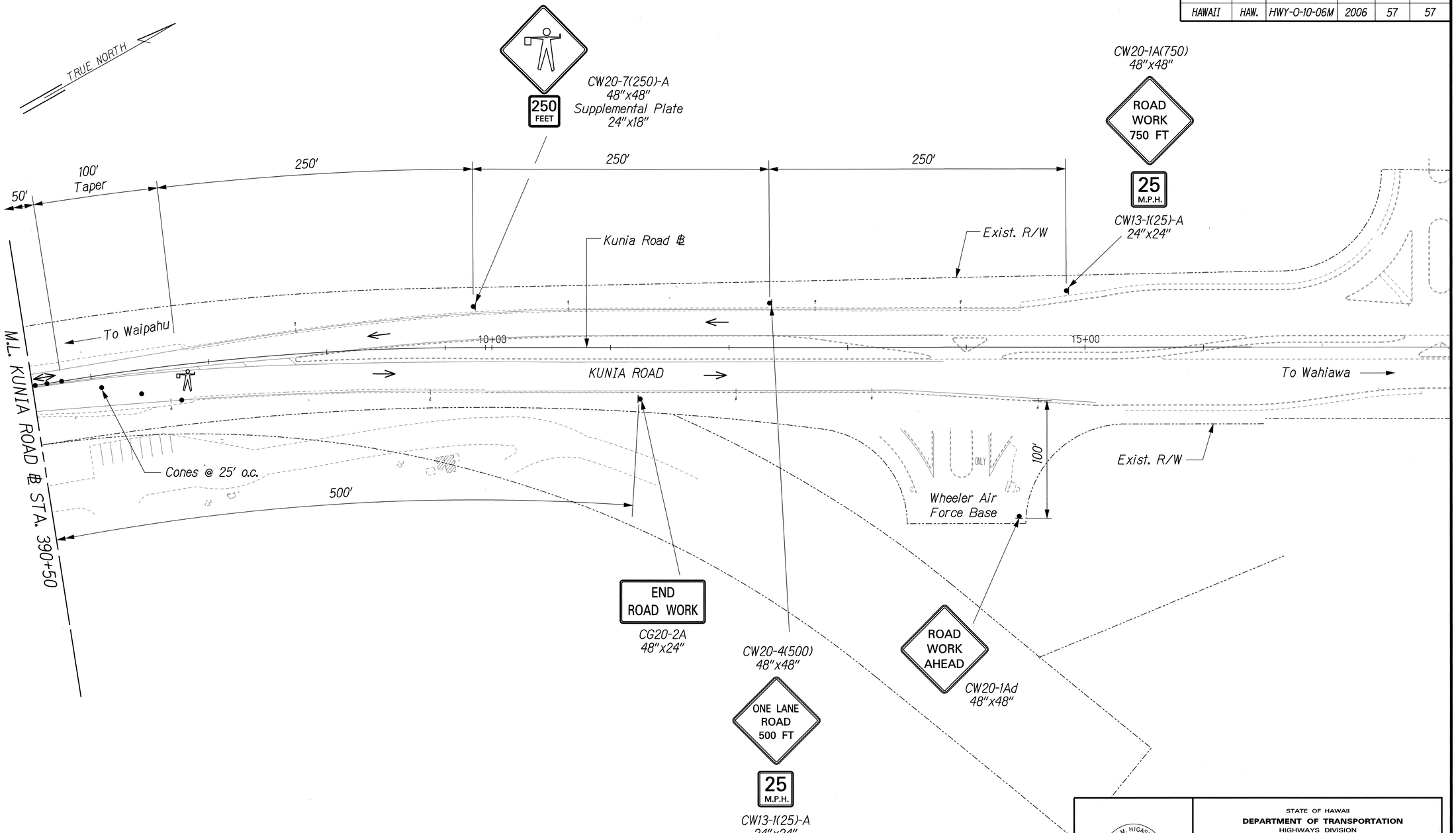

ORIGINAL PLAN	SURVEY PLOTTED BY	DATE
	DRAWN BY	
	TRACED BY	
NOTE BOOK	DESIGNED BY	
	QUANTITIES BY	
N.	CHECKED BY	

L:\SSWMP-10 PRIORITY\TCP\TC-KUN-04.dgn

WENDY M. HIGASHIHARA LICENSED PROFESSIONAL ENGINEER No. 9106-C HAWAII, U.S.A.

THIS WORK WAS PREPARED BY ME OR UNDER MY SUPERVISION.

wendy m Higashihara exp 4/30/08

STATE OF HAWAII
DEPARTMENT OF TRANSPORTATION
HIGHWAYS DIVISION

TRAFFIC CONTROL PLAN
KUNIA ROAD - SITE 10

SLOPE MAINTENANCE FOR EROSION CONTROL
AT VARIOUS SITES ON OAHU
Project No. HWY-0-10-06M

Scale: 1"=40' Date: April 2006

SHEET No. TC-25 OF 25 SHEETS