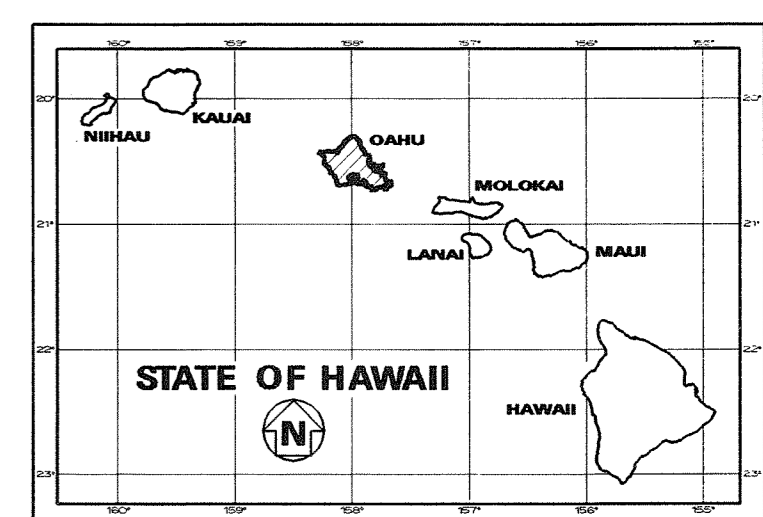

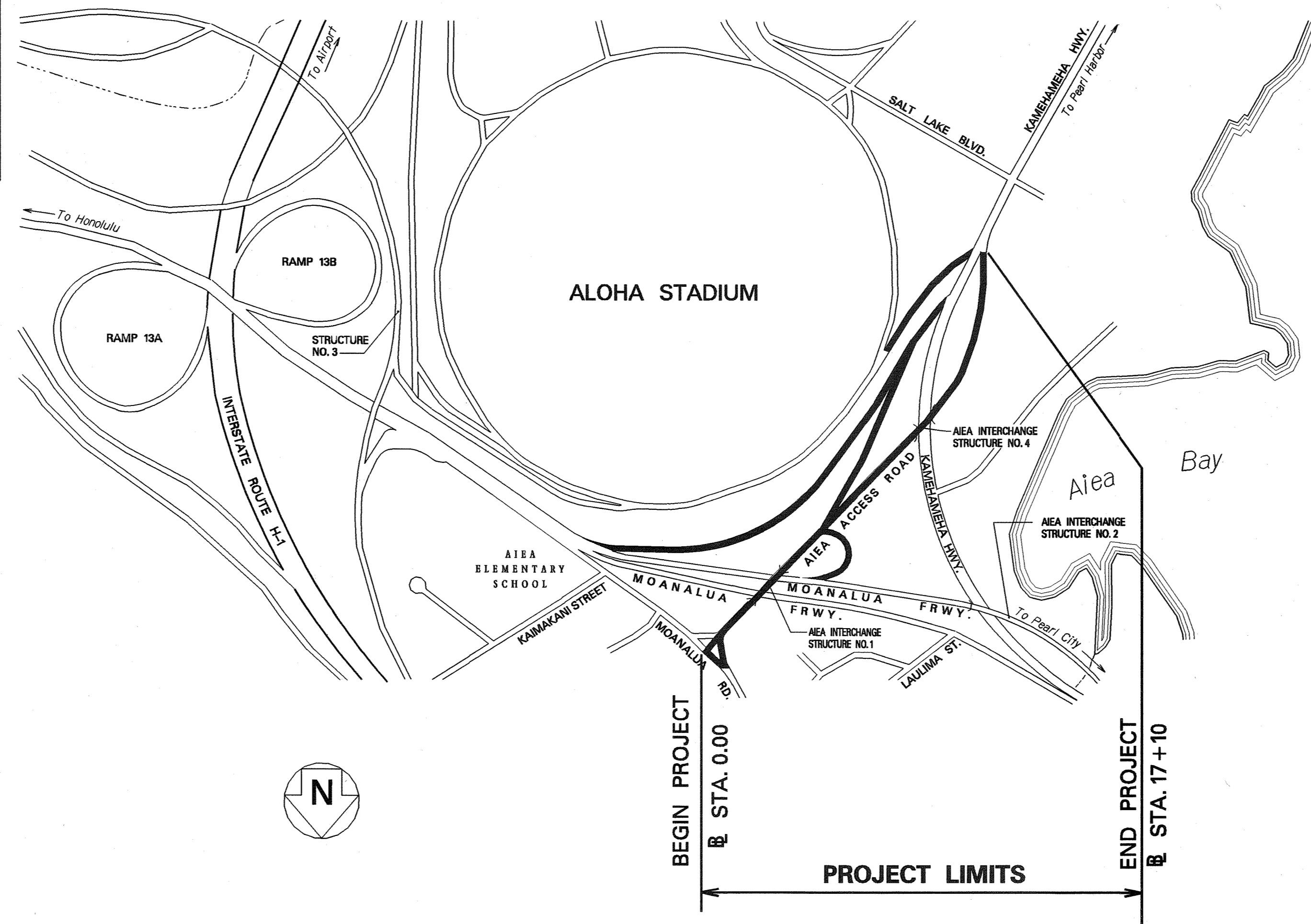
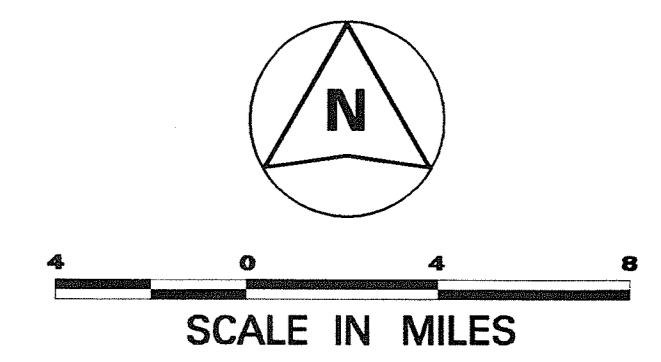
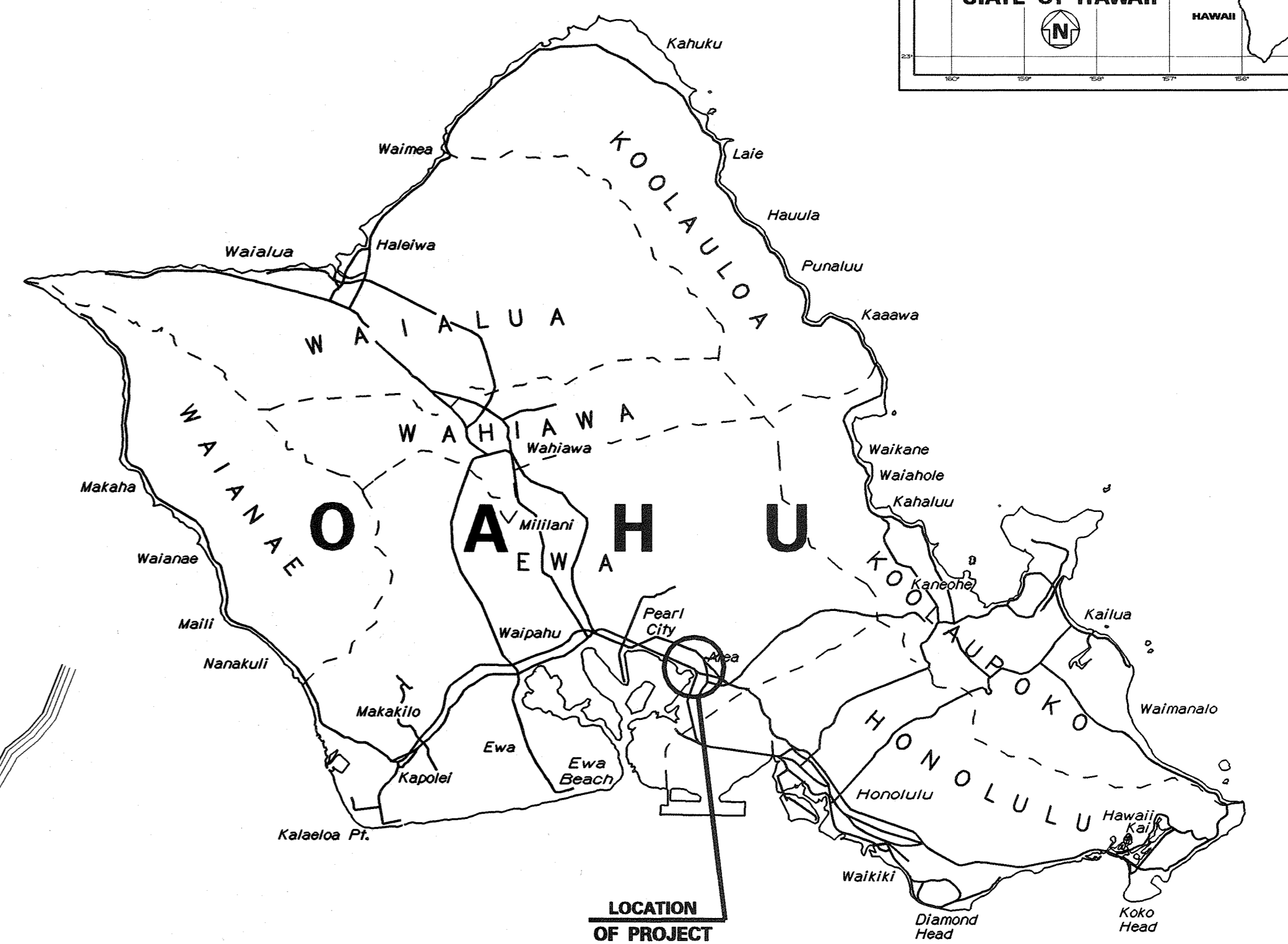


INDEX TO DRAWINGS	
SHEET NO.	DESCRIPTION
1	TITLE SHEET
2	STANDARD PLAN SUMMARY
3-5	GENERAL NOTES AND LEGEND
6-7	WATER POLLUTION AND EROSION CONTROL NOTES
8-9	TYPICAL SECTIONS & DETAILS
10-11	ROADWAY PLANS
12	GRADING PLAN
13	JOINTING PLAN
14-16	P.C.C. PAVEMENT DETAILS
17	SIDEWALK PLAN
18-19	SIDEWALK DETAILS
20	INTERSECTION PLAN
21-22	CURB RAMPS AND GRADING
23	CURB RAMP AND SIDEWALK NOTES
24-31	CURB RAMP DETAILS
32	GORE AREA DETAILS
33-44	GUARDRAIL DETAILS
45-46	DRAINAGE DETAILS
47-60	STRUCTURAL PLANS
61-96	ELECTRICAL PLANS
97-98	DETOUR PLAN
99	TRAFFIC CONTROL PLAN NOTES
100-102	TRAFFIC CONTROL PLAN
103	PAVEMENT MARKING DETAILS, NOTES
104-105	PAVEMENT MARKING PLAN
106	SIGN DETAILS & DETOUR NOTES

FED. ROAD DIST. NO.	STATE	PROJ. NO.	FISCAL YEAR	SHEET NO.	TOTAL SHEETS
HAWAII	HAW.	HWY-O-01-05M	2006	1	106

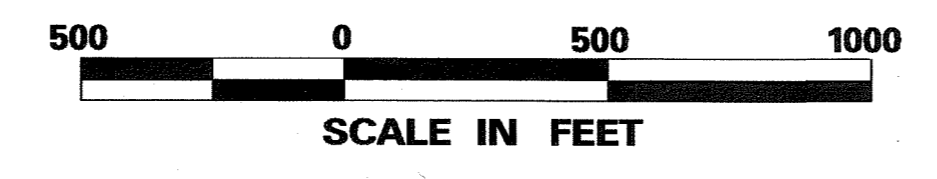


STATE OF HAWAII
DEPARTMENT OF TRANSPORTATION
HIGHWAYS DIVISION
HONOLULU, HAWAII
"AS-BUILT"
PLANS FOR
AIEA ACCESS ROAD RESURFACING
MOANALUA ROAD TO KAMEHAMEHA HIGHWAY
PROJECT NO. HWY-O-01-05M
DISTRICT OF EWA
ISLAND OF OAHU



AIEA INTERCHANGE:
ROUTE 78, MILE POST 0.32
ROUTE 78, MILE POST 0.49
ROUTE 99, MILE POST 21.47

CHANGES MADE DURING CONSTRUCTION HAVE BEEN INCORPORATED ON THESE PLANS EXCEPT CHANGES IN THE ORIGINAL THEORETICAL QUANTITIES. FOR ACTUAL QUANTITIES, REFER TO PROJECT LEDGER AND/OR COMPUTATION BOOK.
Samuel P. Prater 1/22/13
RESIDENT ENGINEER DATE



LAYOUT PLAN
GROSS LENGTH OF PROJECT..... 0.17 MILES
NET LENGTH OF PROJECT..... 0.17 MILES

ALOHA STADIUM AUTHORITY
APPROVED:
Edwin K. Hayashi 7-17-05
STADIUM MANAGER DATE
FOR CONSTRUCTION WITHIN STADIUM R.O.W. ONLY

DEPARTMENT OF TRANSPORTATION
STATE OF HAWAII
APPROVED:
for Deane M. Yamani 7-19-05
DIR. OF TRANSPORTATION DATE

DESIGNED BY HWY-D
MANAGED BY HWY-DD
PHONE 692-7570
DATE JULY 2005