

INDEX TO DRAWINGS	
SHEET NO.	DESCRIPTION
1	TITLE SHEET
2	DETAILED INDEX
3	STANDARD PLANS SUMMARY
4-13	NOTES
14-16	LOCATION MAPS
17-29	DETAILS
30-88	CIVIL PLANS ①②③
89-94	TYPICAL TRAFFIC CONTROL PLANS
95-128	ELECTRICAL PLANS

STATE OF HAWAII

DEPARTMENT OF TRANSPORTATION

HIGHWAYS DIVISION

HONOLULU, HAWAII

"AS-BUILT"

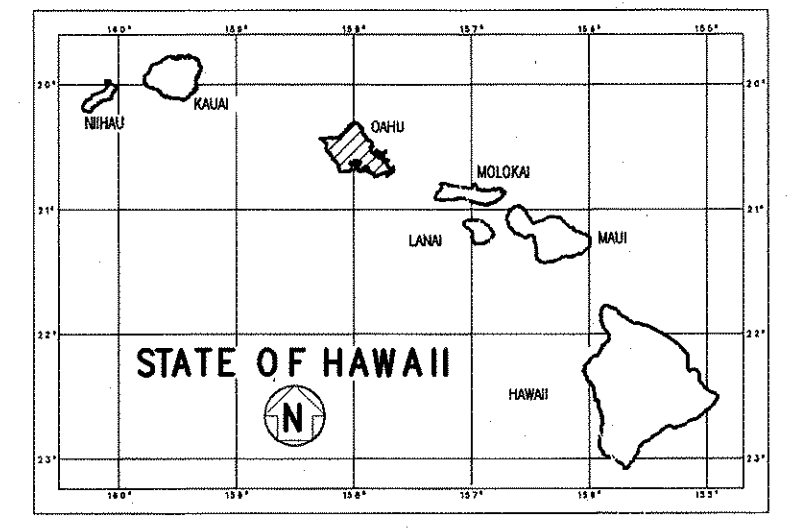

PLANS FOR

PEDESTRIAN FACILITIES AND ADA COMPLIANCE

AT VARIOUS LOCATIONS ON OAHU, UNIT 4

FEDERAL AID PROJECT NO. CMAQ-0300(95)

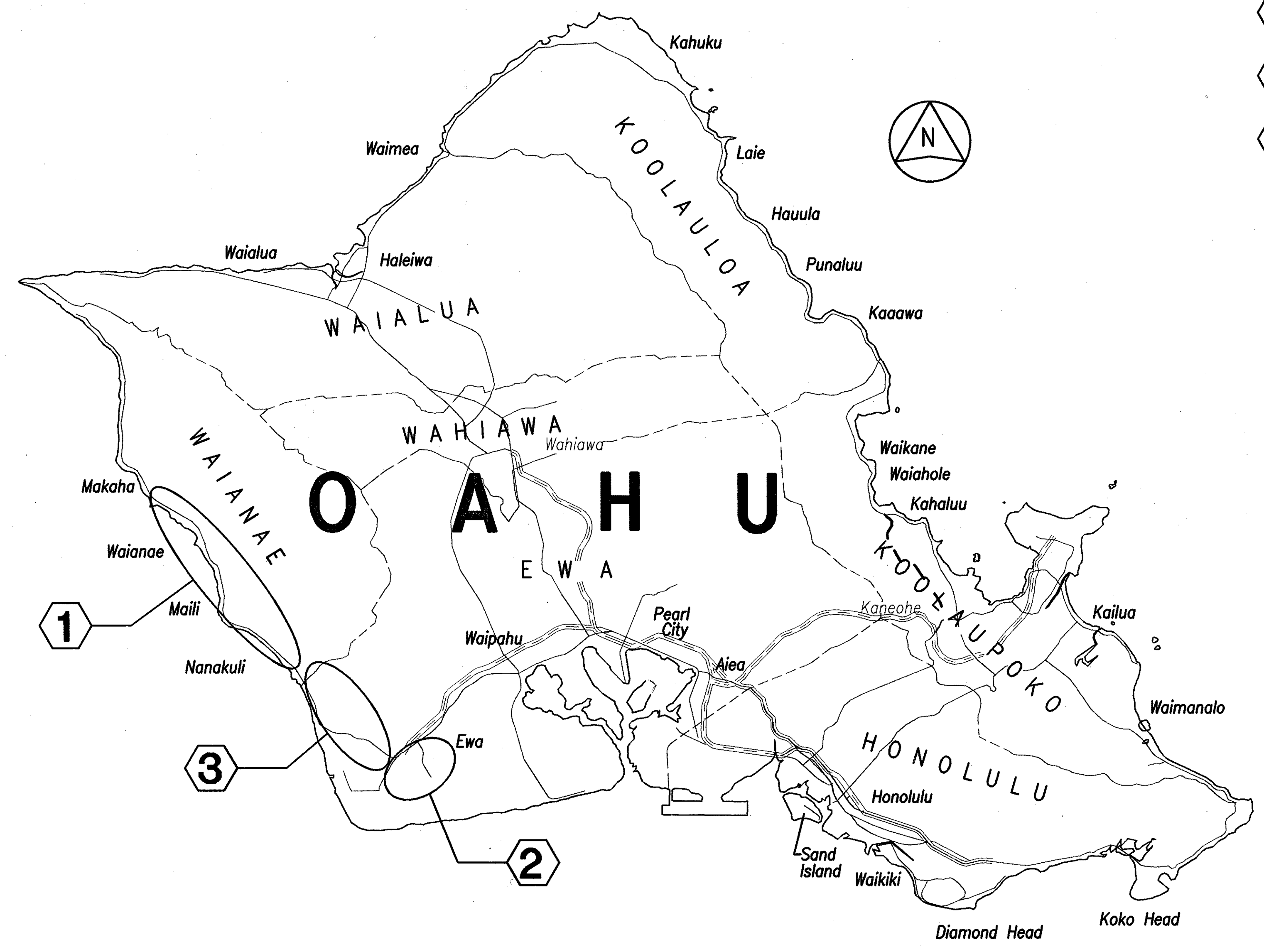
FED. ROAD DIST. NO.	STATE	FED. AID PROJ. NO.	FISCAL YEAR	SHEET NO.	TOTAL SHEETS
HAWAII	HAW.	CMAQ-0300(95)	2004	1	128



Plan Sht. Nos. ① C.O. 73 S-1, ② C.O. 74 S-1, and ③ C.O. 118 S-1 are supplementary sheets to this project, added during Addendum & "AS-BUILT" postings.

TOTAL SHEET COUNT after Addendum & "AS-BUILT" is 132 sheets.

- PROJECTS SITES
- ① Farrington Hwy. (Route 93)
Mile Post 1.27 TO Mile Post 12.62
- ② Kalaeloa Blvd. - Malakole St. (Route 95)
Mile Post 0.05 TO Mile Post 1.62
- ③ Fort Barrette Road (Route 901)
Mile Post 0.41 TO Mile Post 1.31



FEDERAL AID INTERSTATE PROJECTS PREVIOUSLY CONSTRUCTED OR UNDER CONSTRUCTION

CHANGES MADE DURING CONSTRUCTION HAVE BEEN INCORPORATED ON THESE PLANS EXCEPT CHANGES IN THE ORIGINAL THEORETICAL QUANTITIES. FOR ACTUAL QUANTITIES, REFER TO PROJECT LEDGER AND / OR COMPUTATION BOOK.

Marvin C. H. Judd 11-08-2007
RESIDENT ENGINEER DATE

DEPARTMENT OF TRANSPORTATION
STATE OF HAWAII

APPROVED: *David M. Goss* 7-30-04
DIR. OF TRANSPORTATION DATE

ORIGINAL PLAN	SURVEY PLANNED BY	DATE
NOTE BOOK	DRAWN BY	
	DESIGNED BY	
	CHECKED BY	

JULY 2004
DATE

692-7570
PHONE

HWY-DD
MANAGED BY

R.M. TOWILL CORPORATION
DESIGNED BY