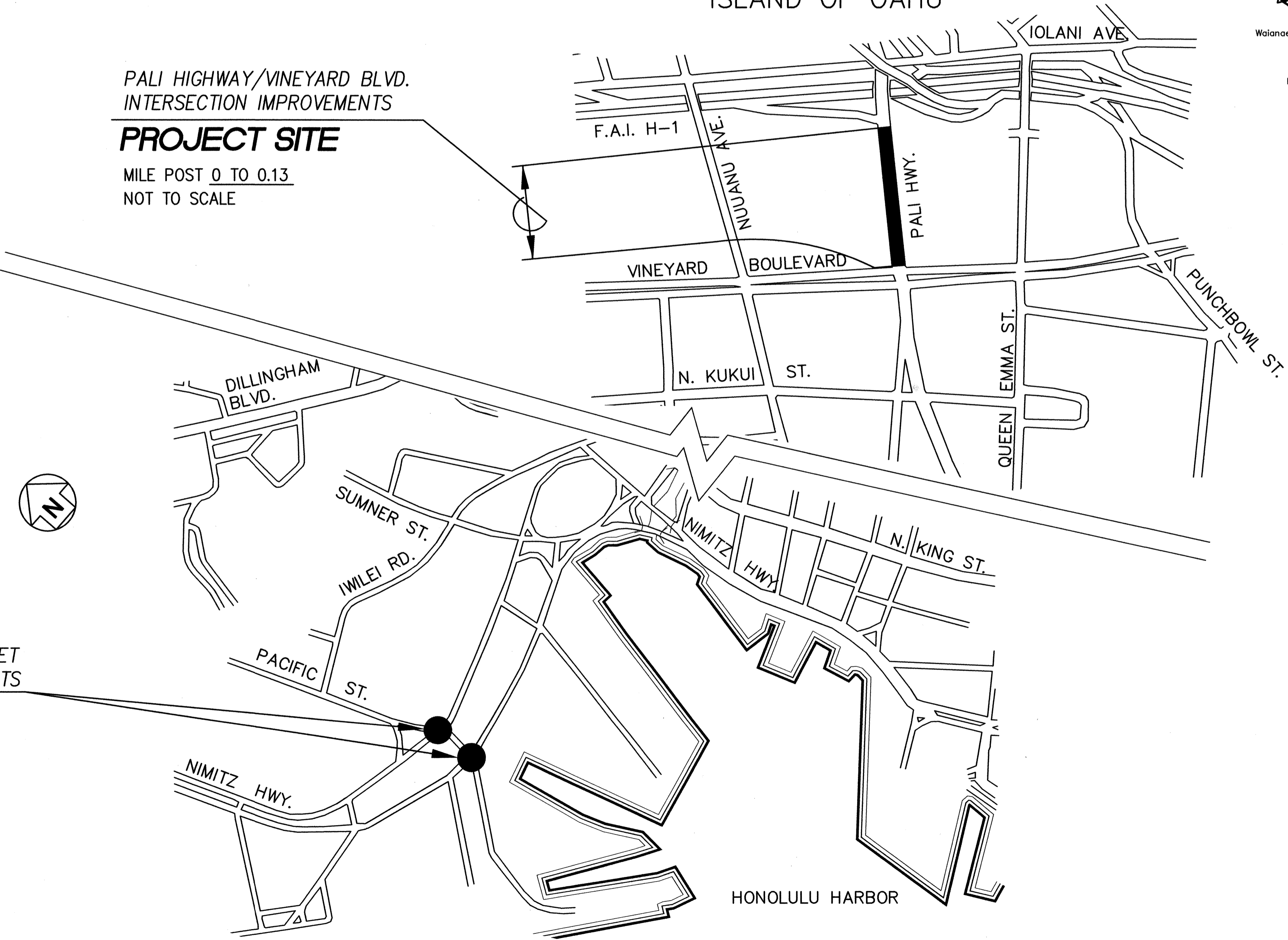
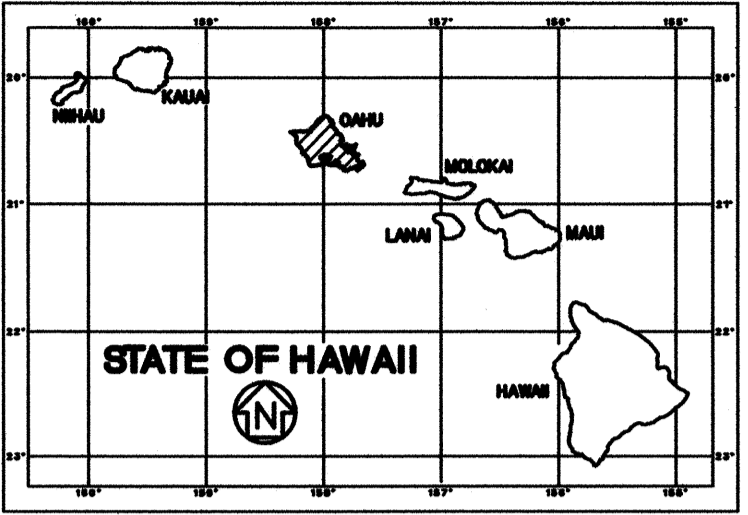



INDEX TO DRAWINGS	
SHEET NO.	DESCRIPTION
1	TITLE SHEET
2	STANDARD PLANS SUMMARY
3 - 6	GENERAL NOTES AND LEGEND
7	TYPICAL SECTION & DETAIL - PALI HWY
8	DEMOLITION PLAN - PALI HWY
9	ROADWAY PLAN - PALI HWY
10	TRAFFIC SUMMARY - PALI HWY
11	SIGNING & PAVEMENT MARKING LEGEND AND NOTES
12	SIGNING & STRIPING PLAN - PALI HWY
13	TRAFFIC CONTROL PLAN - PALI HWY
14	WORK ZONE SIGNING PLAN, NOTES & DETAILS
15 - 16	ROAD CROSS SECTIONS - PALI HWY
17 - 21	LANDSCAPING PLANS - PALI HWY
22 - 23	STRUCTURAL DRAWINGS
24 - 45	ELECTRICAL DRAWINGS

STATE OF HAWAII
DEPARTMENT OF TRANSPORTATION
HIGHWAYS DIVISION
HONOLULU, HAWAII
PLANS FOR
TRAFFIC OPERATIONAL IMPROVEMENTS
AT VARIOUS INTERSECTIONS
AND ROADWAYS
PROJECT NO. HWY-O-04-04
DISTRICT OF HONOLULU
ISLAND OF OAHU

FED. ROAD DIST. NO.	STATE	PROJ. NO.	FISCAL YEAR	SHEET NO.	TOTAL SHEETS
HAWAII	HAW.	HWY-O-04-04	2006	1	45



PALI HIGHWAY/VINEYARD BLVD.
INTERSECTION IMPROVEMENTS

PROJECT SITE

MILE POST 0 TO 0.13
NOT TO SCALE

NIMITZ HWY./PACIFIC STREET
INTERSECTION IMPROVEMENTS

PROJECT SITE(S)

MILE POST 5.6
NOT TO SCALE

PROJECT
LOCATION

FEDERAL AID PROJECTS PREVIOUSLY CONSTRUCTED
OR UNDER CONSTRUCTION



SCALE IN MILES

KN CONSULTING
SERVICES, INC.
DESIGNED BY
HWY-TO
MANAGED BY
692-7691
MAR 2006
PHONE
DATE

DEPARTMENT OF TRANSPORTATION
STATE OF HAWAII
APPROVED:
Dr. Dennis M. Jarami 3-17-06
DIR. OF TRANSPORTATION DATE