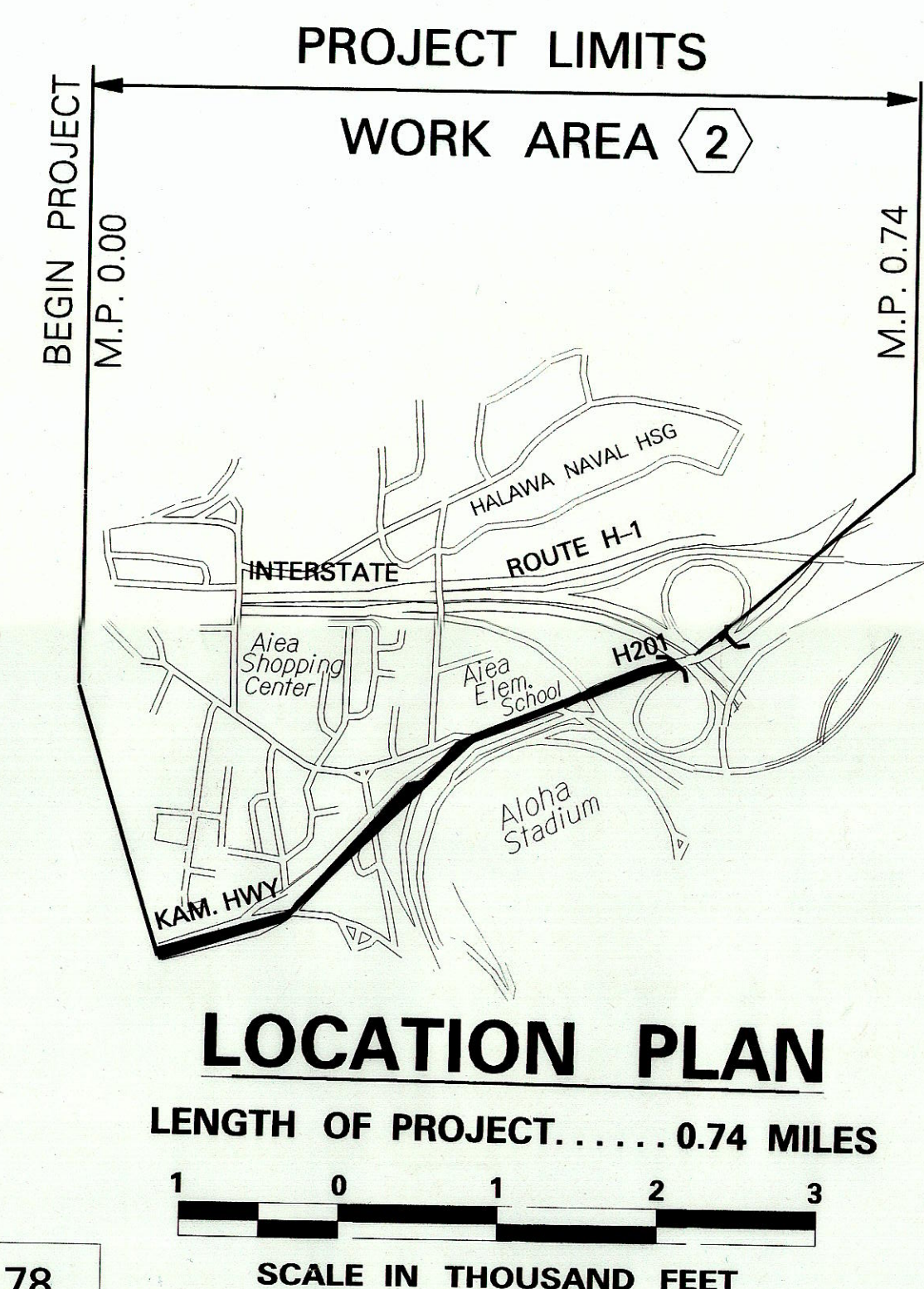
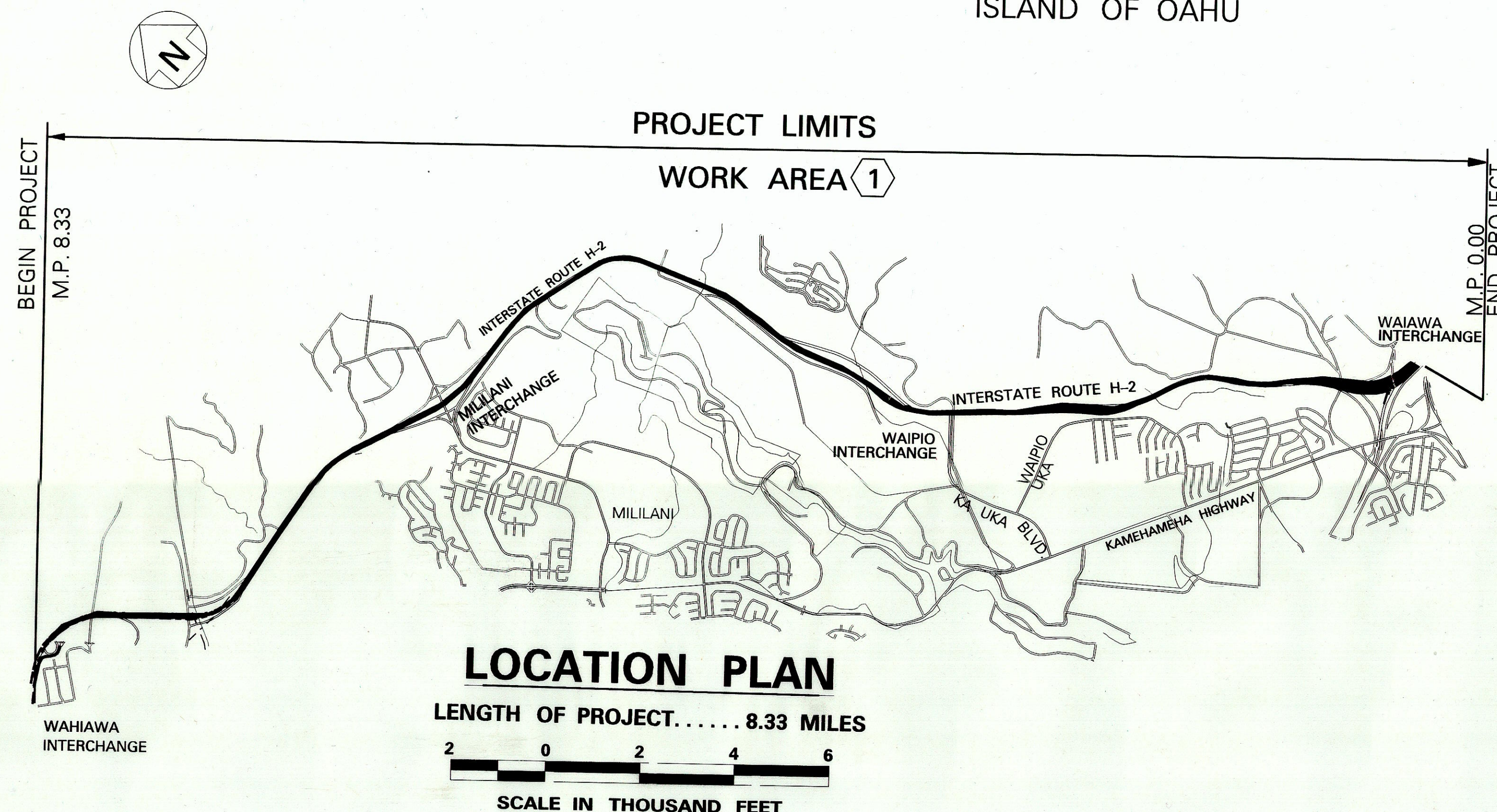
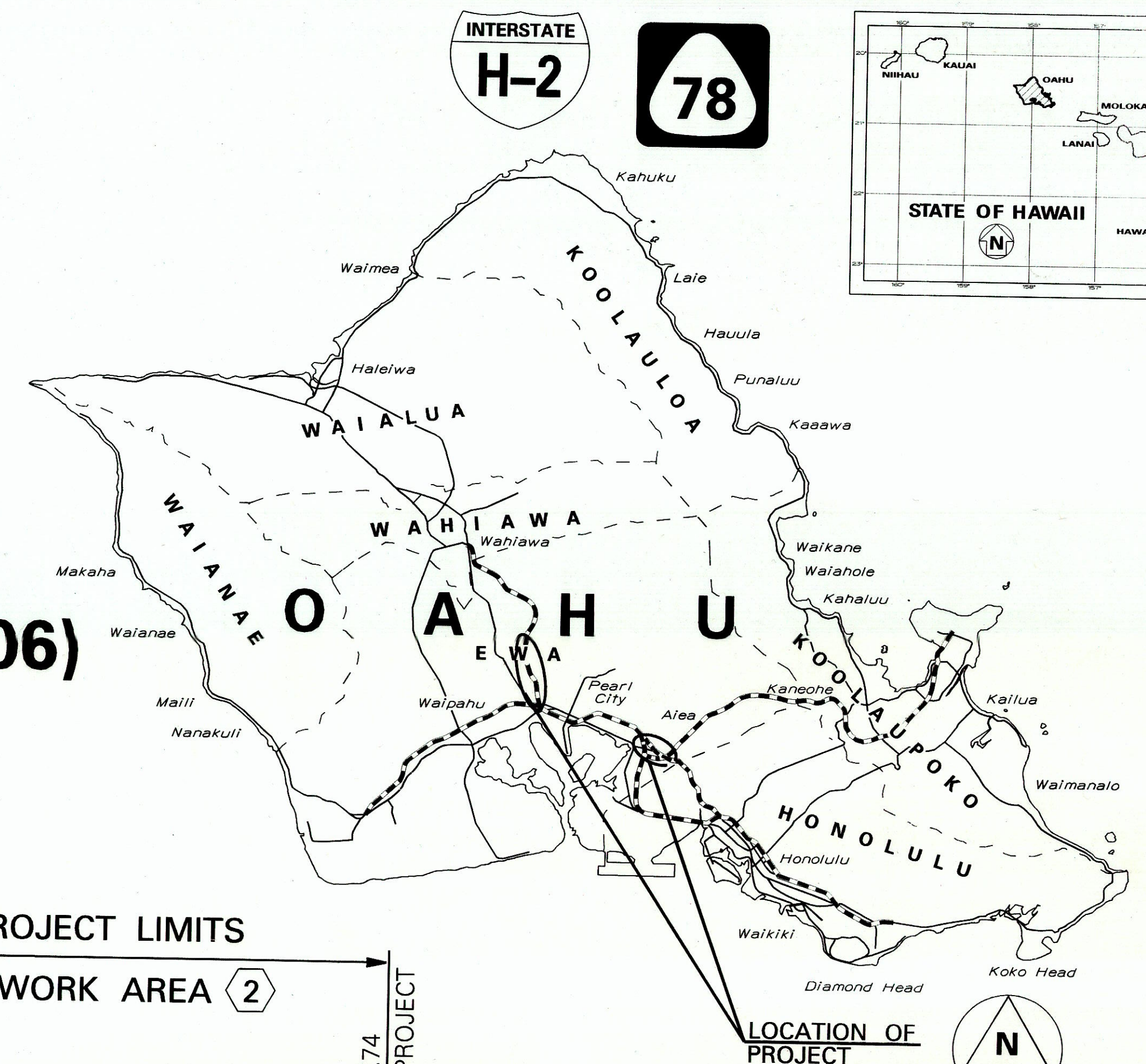
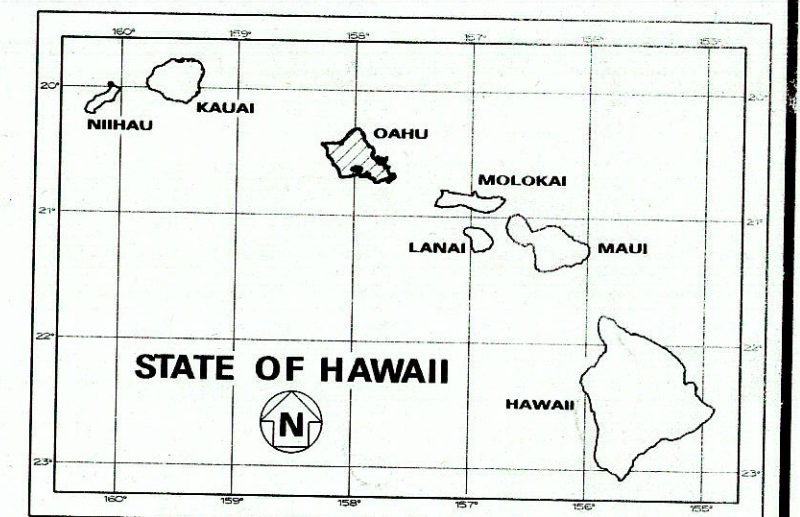


INDEX TO DRAWINGS	
SHEET NO.	DESCRIPTION
1	TITLE SHEET
2	STANDARD PLAN SUMMARY
3	GENERAL NOTES & LEGEND
4 - 6	WATER POLLUTION & EROSION CONTROL NOTES
7 - 8	HECO NOTES
9 - 11	GUARDRAIL & SHOULDER SCHEDULE
12 - 13	TYPICAL SECTIONS
14 - 25	GUARDRAIL DETAILS
26 - 69	ROADWAY PLANS
70 - 121	STRUCTURAL PLANS
122 - 134	DRAINAGE PLANS
135 - 185	TRAFFIC PLANS
186 - 193	LANDSCAPING PLANS

STATE OF HAWAII
DEPARTMENT OF TRANSPORTATION
HIGHWAYS DIVISION
HONOLULU, HAWAII
"AS-BUILT"
PLANS FOR
**INTERSTATE ROUTE H-2
AND MOANALUA FREEWAY**
GUARDRAIL AND SHOULDER IMPROVEMENTS
FEDERAL AID PROJECT NO. IM-STP-0300(106)
DISTRICTS OF EWA AND WAHIAWA
ISLAND OF OAHU

FED. ROAD DIST. NO.	STATE	FED. AID PROJ. NO.	FISCAL YEAR	SHEET NO.	TOTAL SHEETS
HAWAII	HAW.	IM-STP-0300(106)	2017	1	193



WORK AREA 1
ROUTE H2: MILE POST 0.00 TO MILE POST 8.33
WORK AREA 2
ROUTE 78: MILE POST 0.00 TO MILE POST 0.74

	INTERSTATE ROUTE H-2	ROUTE 78
	Waiawa IC to Waipio IC	Milepost 0.00 to 0.74
ADT (2015)	97,900	49,700
ADT (2028)	123,800	57,000
DHV	9,300	3,900
K	7.5	7.0
D	65/35	80/20
T	3.0	4.5
T24	2.5	3.5

CHANGES MADE DURING CONSTRUCTION HAVE BEEN INCORPORATED ON THESE PLANS EXCEPT CHANGES IN THE ORIGINAL THEORETICAL QUANTITIES. FOR ACTUAL QUANTITIES, REFER TO PROJECT LEDGER AND/OR COMPUTATION BOOK.
Marvin Luckfield
RESIDENT ENGINEER
4-28-2022
DATE

DEPARTMENT OF TRANSPORTATION
STATE OF HAWAII
APPROVED:
7/7/17
DATE

HWY-D
DESIGNED BY
HWY-DD
MANAGED BY
692-7570
PHONE
May 2017
DATE