

INDEX TO DRAWINGS	
SHEET NO.	DESCRIPTION
1	TITLE SHEET
2	STANDARD PLANS SUMMARY
3-5	GENERAL NOTES
6-7	WATER POLLUTION AND EROSION CONTROL NOTES
8	NOTES, ABBREVIATIONS, AND LEGEND
9	LOCATION MAPS
10	TRAFFIC SIGNAL NOTES AND LEGEND
11-96	SIGNAL PLANS
97-102	SIGNAL INTERCONNECT PLANS
103-109	SIGNAL DETAILS
110	PAVEMENT MARKING NOTES AND LEGEND
111-143	PAVEMENT MARKING PLANS
144	MAST ARM SIGN MOUNTING DETAILS
145-203	ELECTRICAL PLANS

STATE OF HAWAII

DEPARTMENT OF TRANSPORTATION

HIGHWAYS DIVISION

HONOLULU, HAWAII

PLANS FOR

TRAFFIC SIGNAL MODERNIZATION,

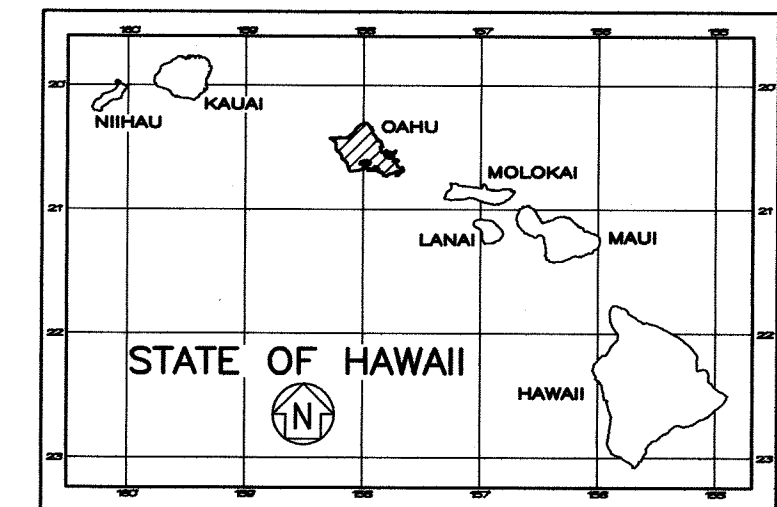
VARIOUS LOCATIONS - OAHU

FEDERAL AID PROJECT NO. CMAQ-0300(111)

DISTRICTS OF EWA, HONOLULU, KOOLAUPOKO, AND WAIANAE

ISLAND OF OAHU

FED. ROAD DIST. NO.	STATE	FED. AID PROJ. NO.	FISCAL YEAR	SHEET NO.	TOTAL SHEETS
OAHU	HAW.	CMAQ-0300(111)	2008	1	203



SHIMABUKURO, ENDO & YOSHIZAKI, INC.

DESIGNED BY

HWY-TD

MANAGED BY

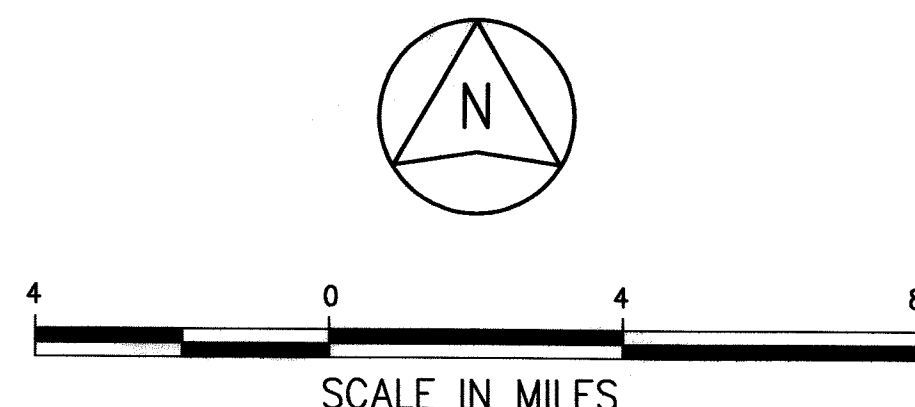
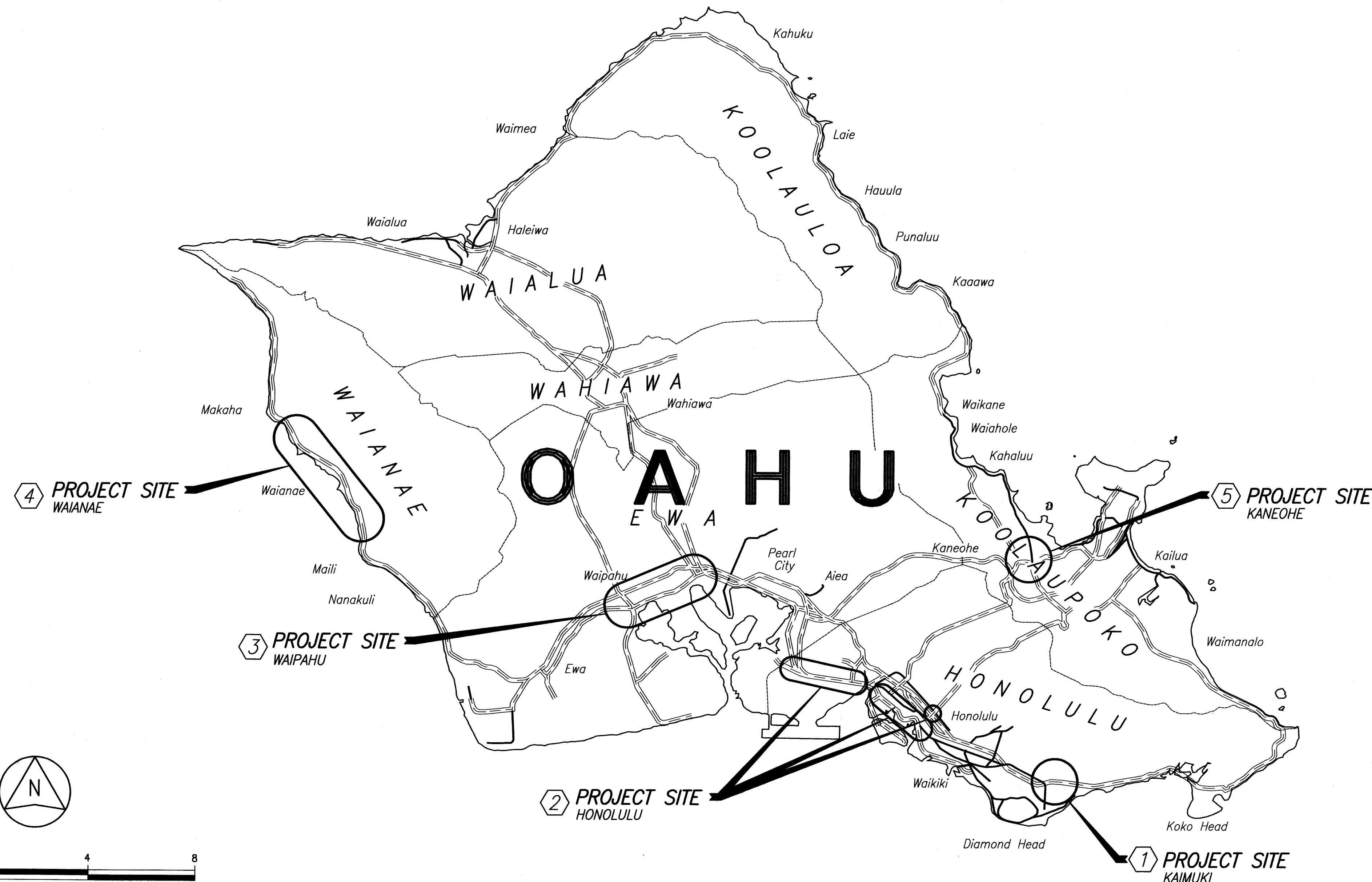
692-7679

PHONE

JULY, 2008

DATE

ORIGINAL PLAN	SURVEY PLOTTED BY	CPS	DATE
NOTE BOOK	DRAWN BY	SEY	
	DESIGNED BY	SEY	
	QUANTITIES BY	HKE	
	CHECKED BY		



- PROJECT SITES
- 1 Hwy. Route 7801
- 2 Hwy. Route 61  
MILE POST 0.13 TO MILE POST 0.18  
Hwy. Route 92  
MILE POST 1.00 TO MILE POST 3.05  
MILE POST 4.13 TO MILE POST 5.48  
MILE POST 6.42 TO MILE POST 6.46
- 3 Hwy. Route 7101  
MILE POST 0.07 TO MILE POST 2.32
- 4 Hwy. Route 93  
MILE POST 10.77 TO MILE POST 12.64
- 5 Hwy. Route 83  
MILE POST 39.86 TO MILE POST 40.68

DEPARTMENT OF TRANSPORTATION STATE OF HAWAII	
APPROVED:	
<i>[Signature]</i> DIR. OF TRANSPORTATION	2-18-09 DATE