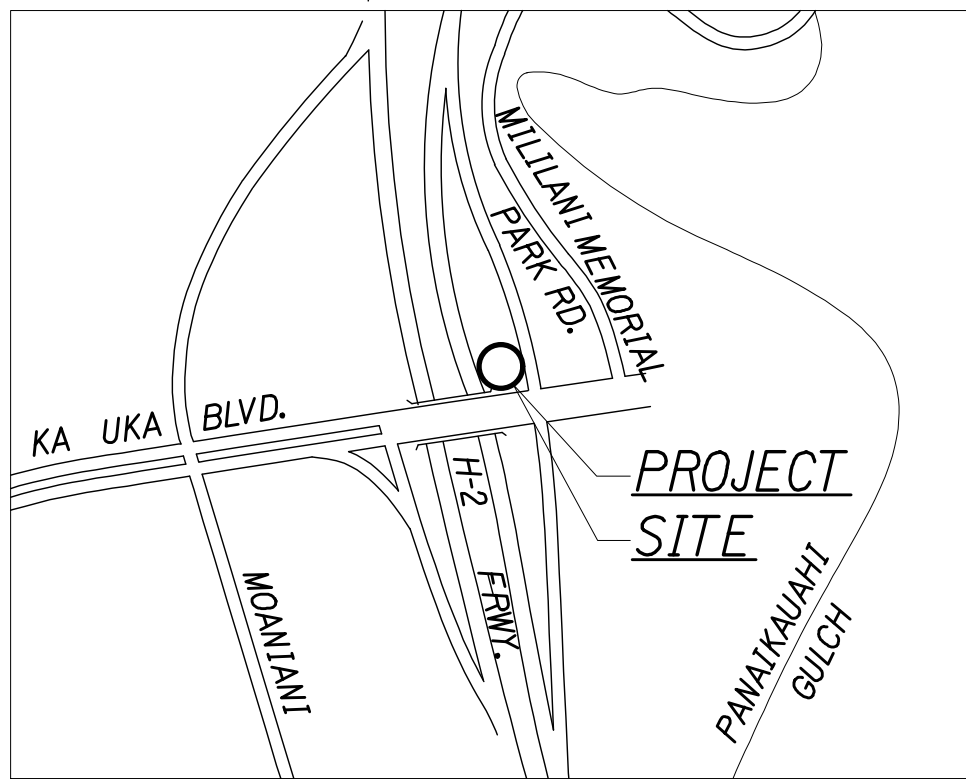


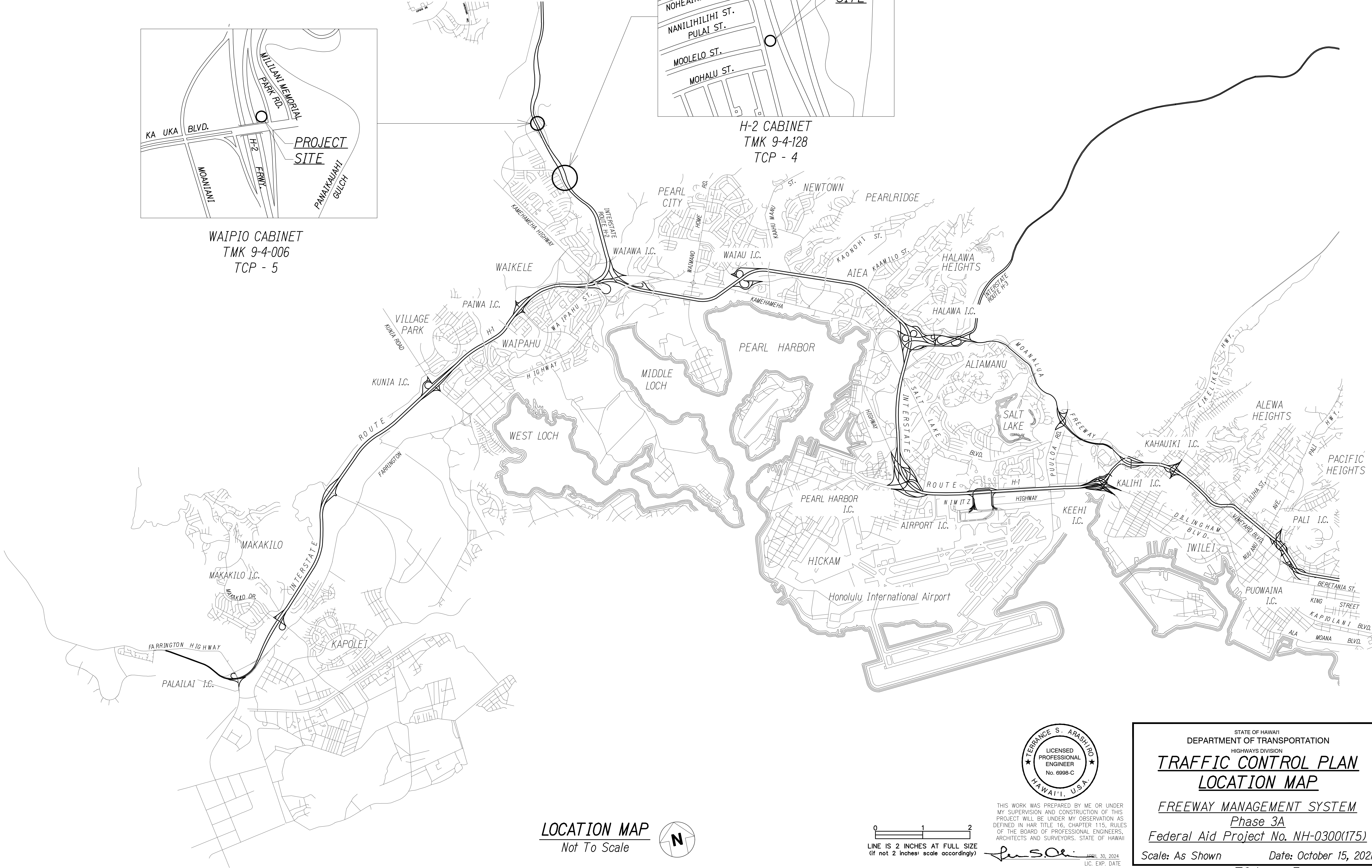
DIST. NO.	STATE	PROJ. NO.	FISCAL YEAR	SHEET NO.	TOTAL SHEETS
OAHU	HAW.	NH-0300(175)	2021	28	73



WAIPIO CABINET  
TMK 9-4-006  
TCP - 5



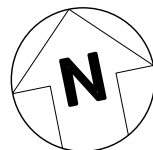
H-2 CABINET  
TMK 9-4-128  
TCP - 4



ORIGINAL PLAN	SURVEY PLOTTED BY	DATE
NOTE BOOK	DRAWN BY	
	DESIGNED BY	
	QUANTITIES BY	
	CHECKED BY	

PNX\2016\16-049\16-049-1-1-H2 PKG\DWG\TC-1 TCP LOCATION MAP.DWG Apr 20, 2022-3:54 PM

LOCATION MAP  
Not To Scale



0 1 2  
LINE IS 2 INCHES AT FULL SIZE  
(if not 2 inches: scale accordingly)

TERRANCE S. ARASHIRO

LICENSED PROFESSIONAL ENGINEER

No. 6996-C

HAWAII, U.S.A.

THIS WORK WAS PREPARED BY ME OR UNDER MY SUPERVISION AND CONSTRUCTION OF THIS PROJECT WILL BE UNDER MY OBSERVATION AS DEFINED IN H.A.R. TITLE 16, CHAPTER 115, RULES OF THE BOARD OF PROFESSIONAL ENGINEERS, ARCHITECTS AND SURVEYORS, STATE OF HAWAII

APRIL 30, 2024  
LIC. EXP. DATE

STATE OF HAWAII  
DEPARTMENT OF TRANSPORTATION  
HIGHWAYS DIVISION

TRAFFIC CONTROL PLAN  
LOCATION MAP

FREEWAY MANAGEMENT SYSTEM  
Phase 3A  
Federal Aid Project No. NH-0300(175)

Scale: As Shown Date: October 15, 2021

SHEET No. TC-1 OF 7 SHEETS