

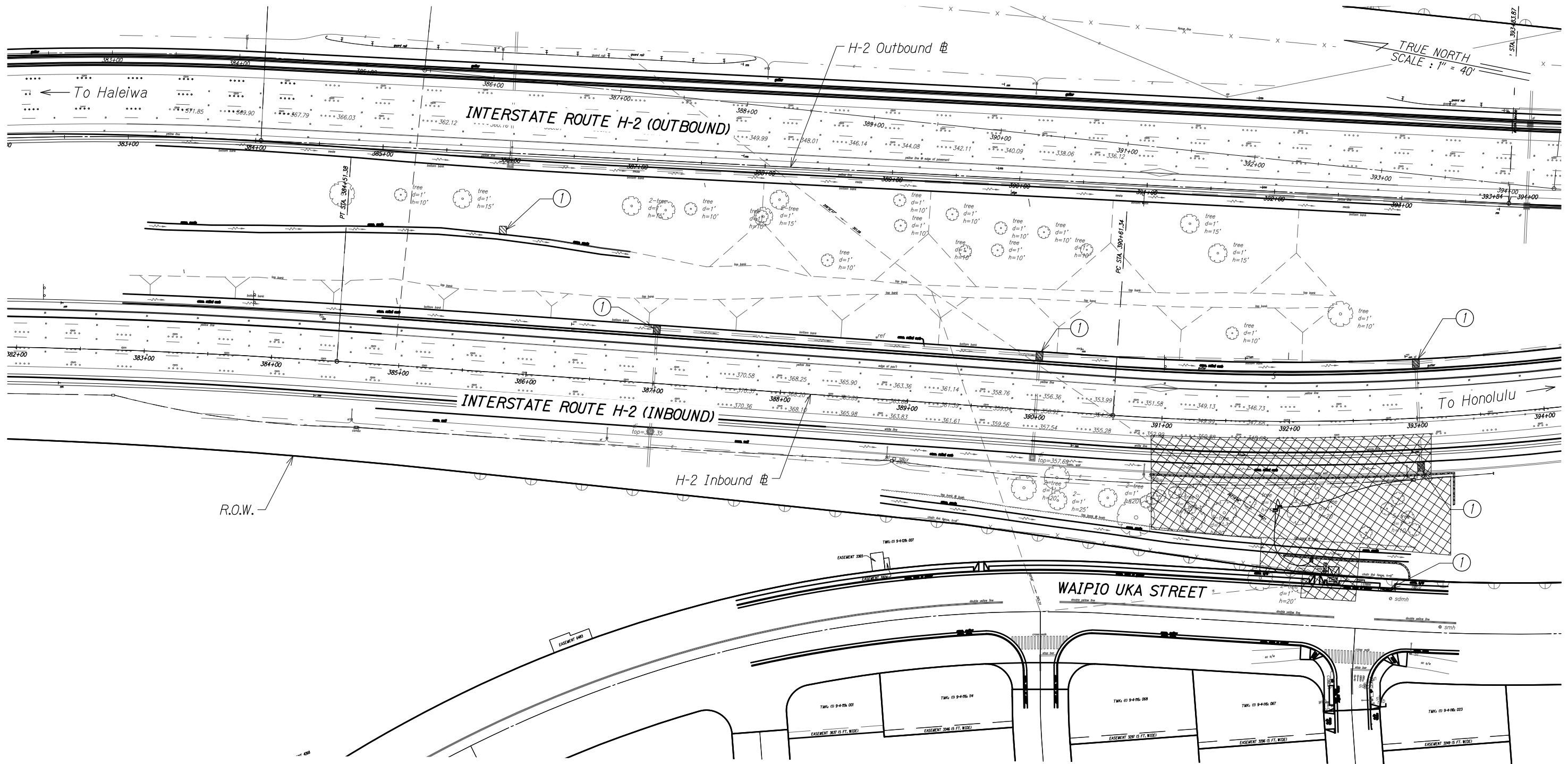


---



## **Attachment A-4**

Disturbed Areas Exhibits- Form C

---



**LEGEND:**

-  Disturbed Area
-  Temporary Sediment Barrier

**Notes:**

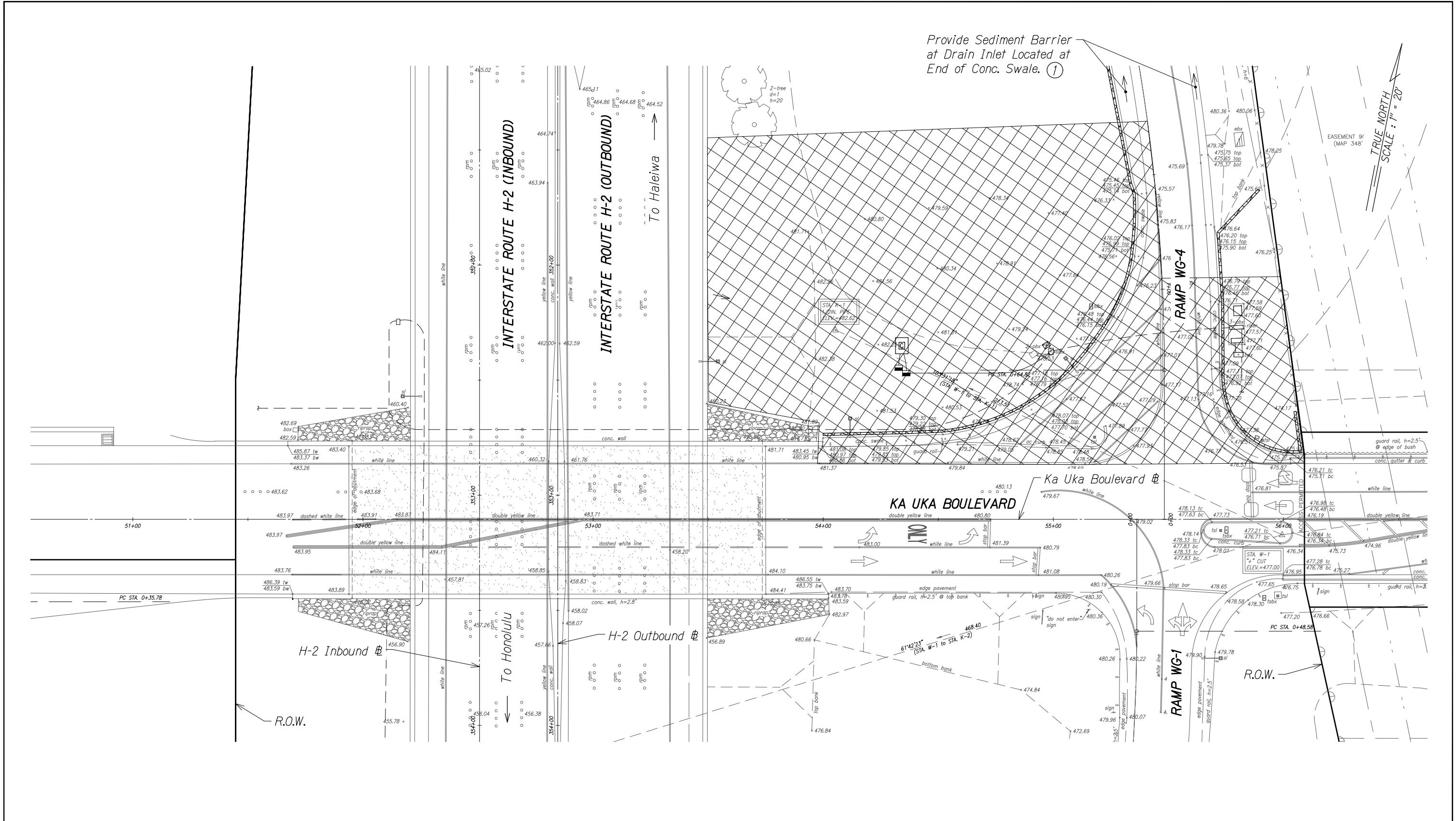
- ① Exist. storm drain inlet or catch basin. Contractor to observe Best Management Practices and take measures required. Protect exist. storm drain inlets and catch basins located downstream of the project site with Best Management Practices. See Exhibit 56 for details.

**FREEWAY MANAGEMENT SYSTEM,  
INTERSTATE H-2 PHASE 3A  
FEDERAL AID PROJECT NO. NH-0300(175)**


**AUSTIN, TSUTSUMI, & ASSOC., INC.**  
ENGINEERS, SURVEYORS • HONOLULU, HAWAII  
**DISTURBED AREAS  
H-2 CABINET**

**EXHIBIT**


**07**



**LEGEND:**



Disturbed Area



Temporary Sediment Barrier

**Notes:**

① Exist. storm drain inlet or catch basin. Contractor to observe Best Management Practices and take measures required. Protect exist. storm drain inlets and catch basins located downstream of the project site with Best Management Practices. See Exhibit 56 for details.

**FREEWAY MANAGEMENT SYSTEM,  
INTERSTATE H-2 PHASE 3A  
FEDERAL AID PROJECT NO. NH-0300(175)**

**AUSTIN, TSUTSUMI, & ASSOC., INC.**  
ENGINEERS, SURVEYORS • HONOLULU, HAWAII

**DISTURBED AREAS  
WAIPIO CABINET**

**EXHIBIT**

**08**