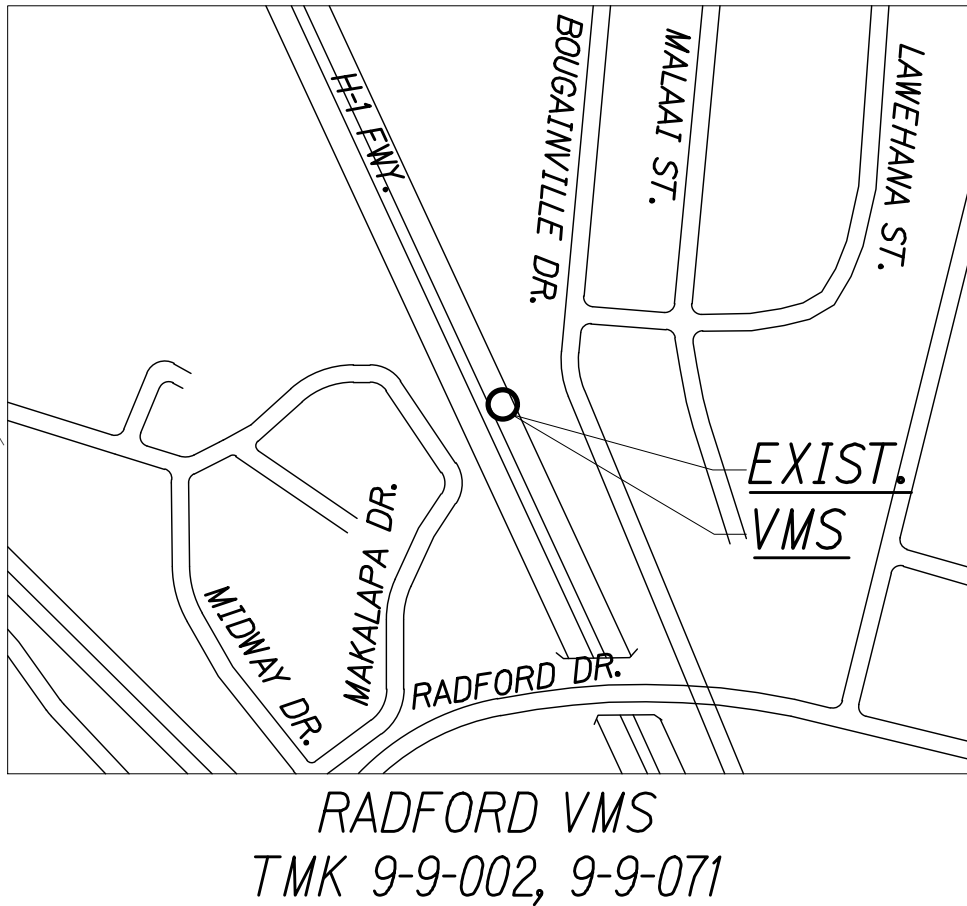
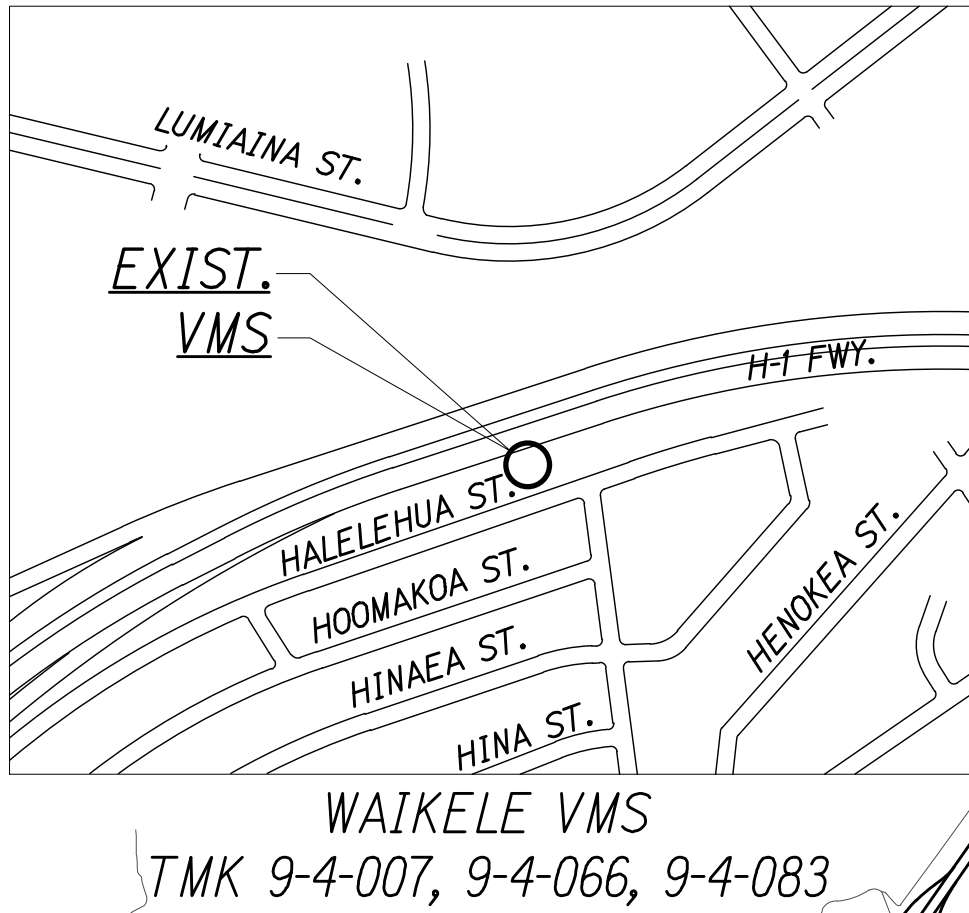
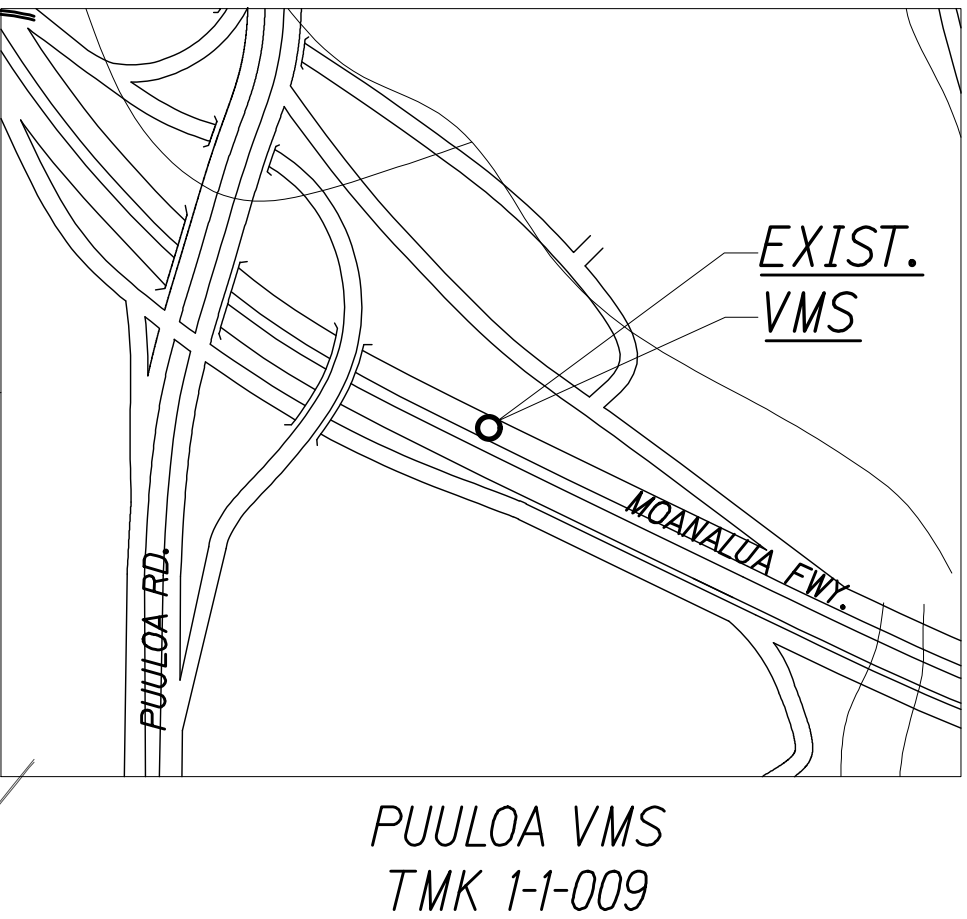
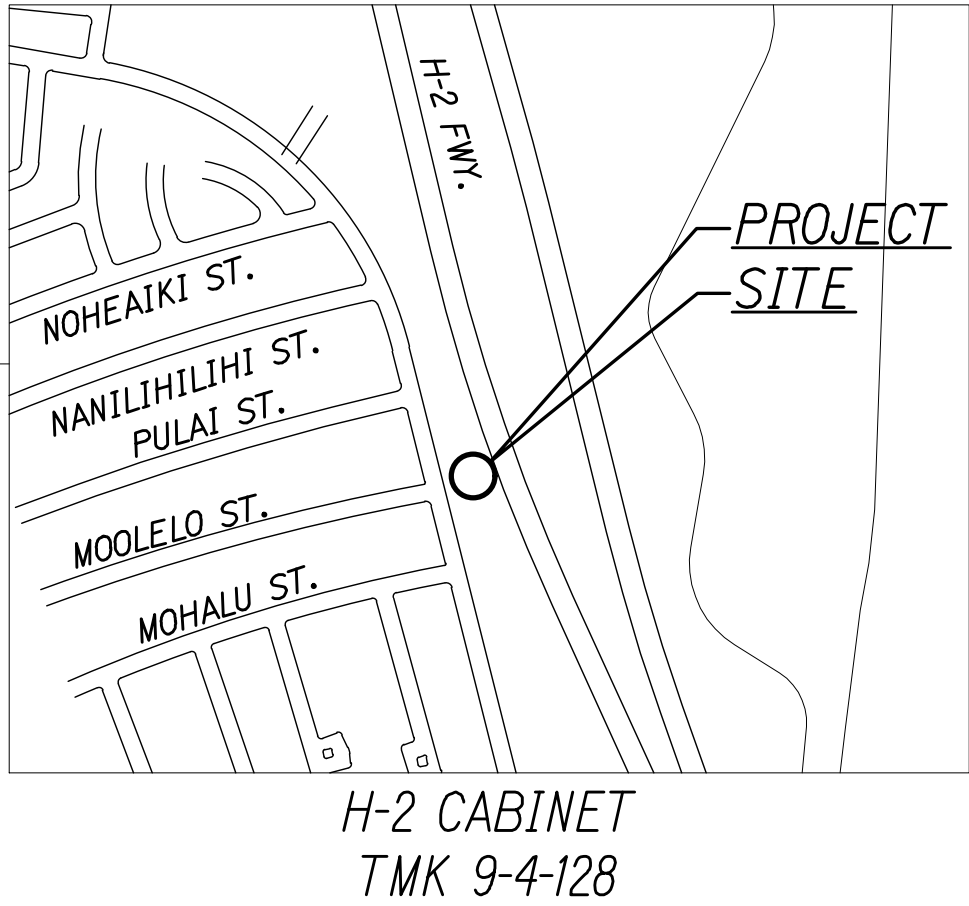
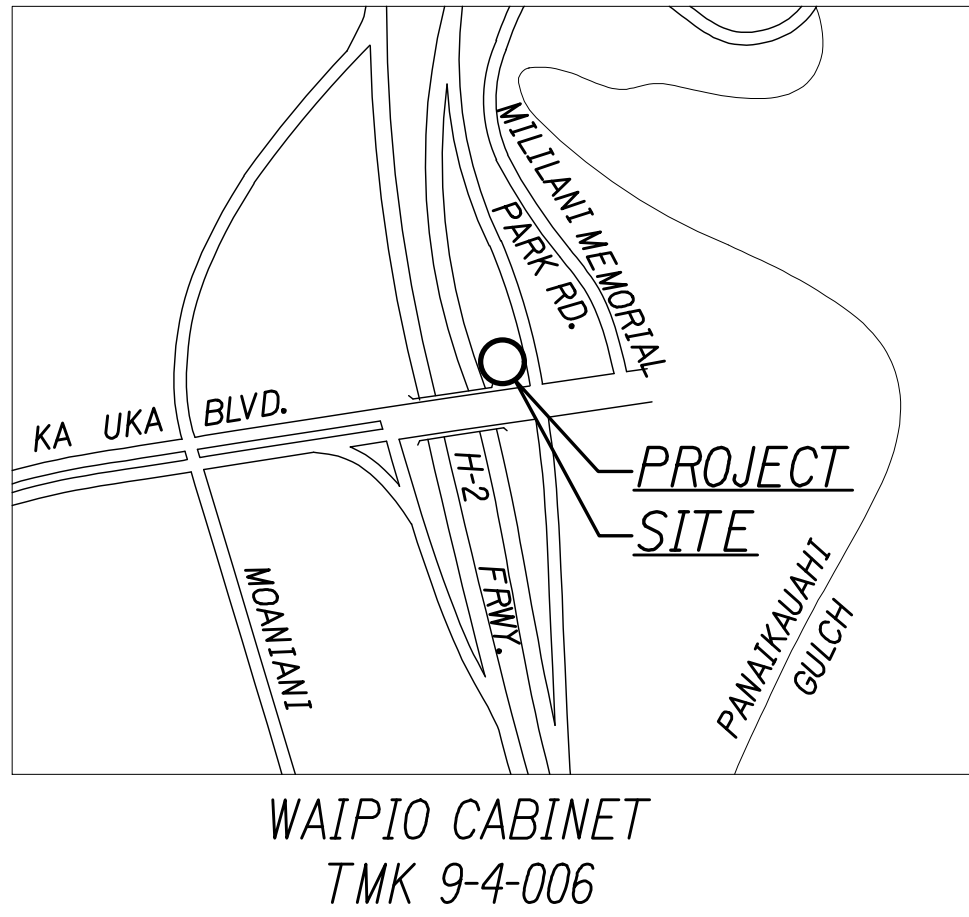
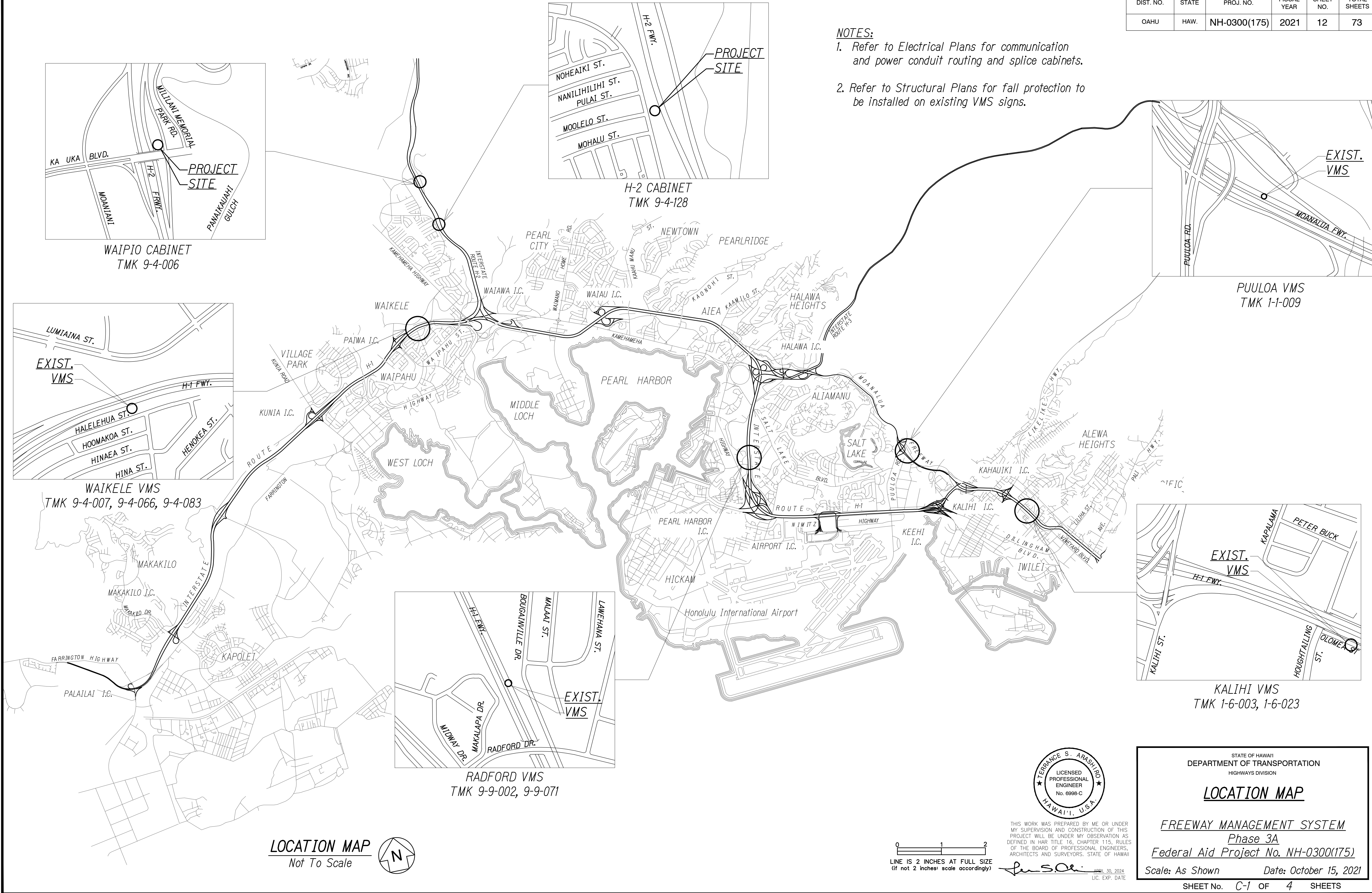


DIST. NO.	STATE	PROJ. NO.	FISCAL YEAR	SHEET NO.	TOTAL SHEETS
OAHU	HAW.	NH-0300(175)	2021	12	73


- NOTES:
1. Refer to Electrical Plans for communication and power conduit routing and splice cabinets.
 2. Refer to Structural Plans for fall protection to be installed on existing VMS signs.



DATE	_____
SURVEY PLOTTED BY	_____
DRAWN BY	_____
DESIGNED BY	_____
QUANTITIES BY	_____
CHECKED BY	_____
ORIGINAL PLAN	_____
NOTE BOOK	_____
No.	_____

PNX\2016\16-049\16-049-1-H2 PKG\DWG-C-1 LOCATION MAP.DWG Rev. 20, 2022-3:53 PM

LOCATION MAP
Not To Scale



0 1 2
LINE IS 2 INCHES AT FULL SIZE
(if not 2 inches: scale accordingly)

STATE OF HAWAII
DEPARTMENT OF TRANSPORTATION
HIGHWAYS DIVISION
LOCATION MAP
Phase 3A
Federal Aid Project No. NH-0300(175)
Scale: As Shown Date: October 15, 2021
SHEET No. C-1 OF 4 SHEETS