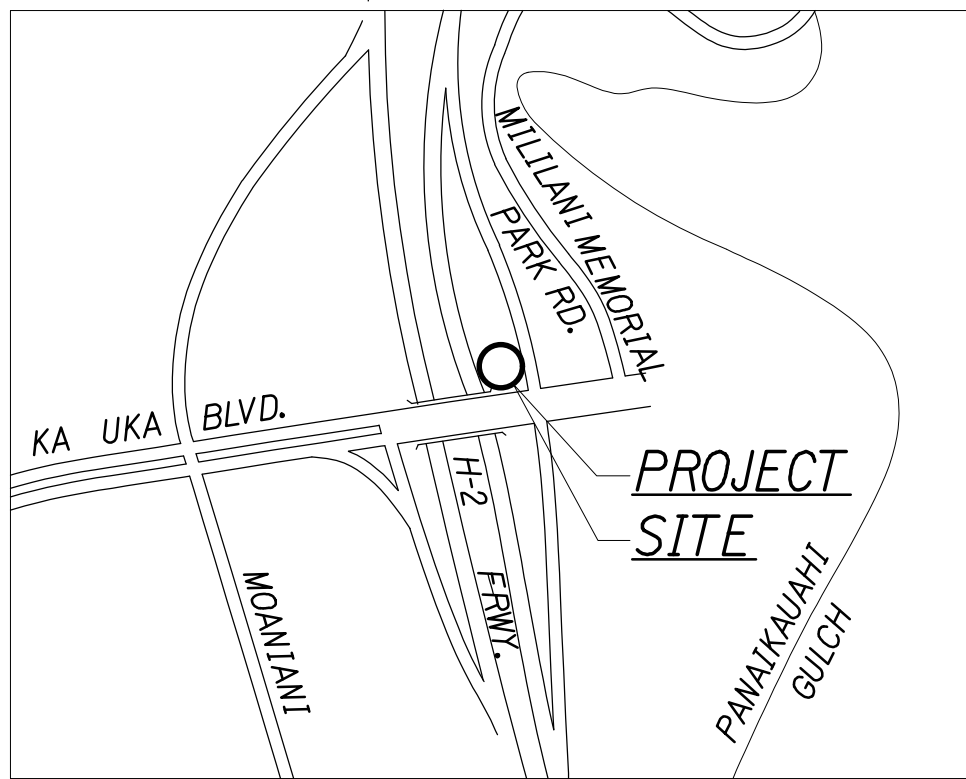


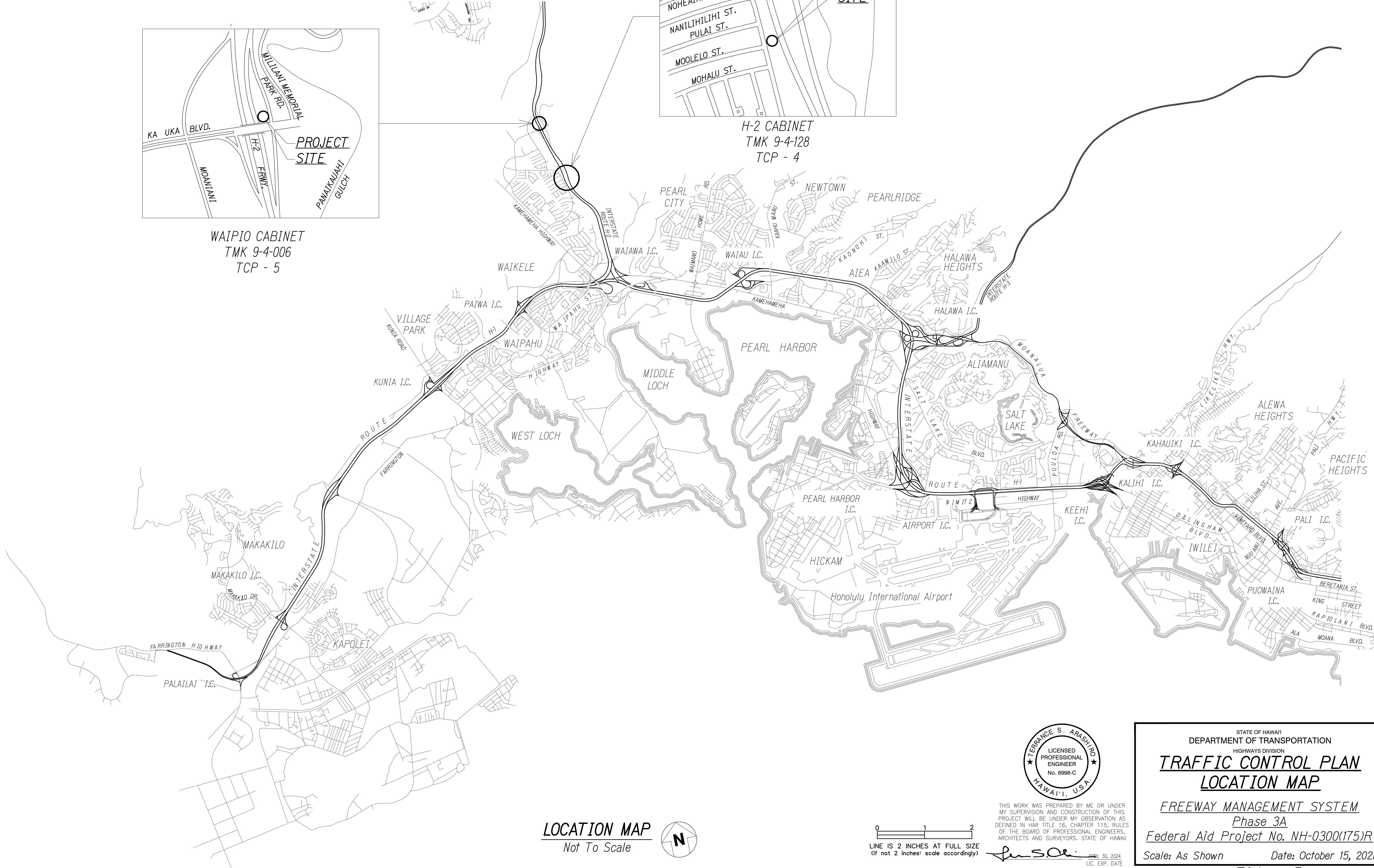
DIST. NO.	STATE	PROJ. NO.	FISCAL YEAR	SHEET NO.	TOTAL SHEETS
OAHU	HAW.	NH-0300(175)R	2021	28	73



WAIPIO CABINET
TMK 9-4-006
TCP - 5



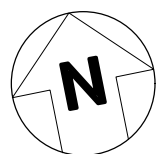
H-2 CABINET
TMK 9-4-128
TCP - 4



ORIGINAL PLAN	SURVEY PLOTTED BY	DATE
NOTE BOOK	DRAWN BY	
	DESIGNED BY	
	CHECKED BY	

PNX\2016\16-049\16-049-1-1-H2 PKG\DWG\TC-1 TOP LOCATION MAP.DWG Aug 03, 2022-3:33 PM

LOCATION MAP
Not To Scale



0 1 2
LINE IS 2 INCHES AT FULL SIZE
(if not 2 inches: scale accordingly)

TERRANCE S. ARASHIRO

LICENSED PROFESSIONAL ENGINEER

No. 6996-C

HAWAII, U.S.A.

THIS WORK WAS PREPARED BY ME OR UNDER MY SUPERVISION AND CONSTRUCTION OF THIS PROJECT WILL BE UNDER MY OBSERVATION AS DEFINED IN H.A.R. TITLE 16, CHAPTER 115, RULES OF THE BOARD OF PROFESSIONAL ENGINEERS, ARCHITECTS AND SURVEYORS, STATE OF HAWAII

APRIL 30, 2024
LIC. EXP. DATE

STATE OF HAWAII
DEPARTMENT OF TRANSPORTATION
HIGHWAYS DIVISION

TRAFFIC CONTROL PLAN
LOCATION MAP

FREEWAY MANAGEMENT SYSTEM
Phase 3A
Federal Aid Project No. NH-0300(175)R

Scale: As Shown Date: October 15, 2021

SHEET No. TC-1 OF 7 SHEETS