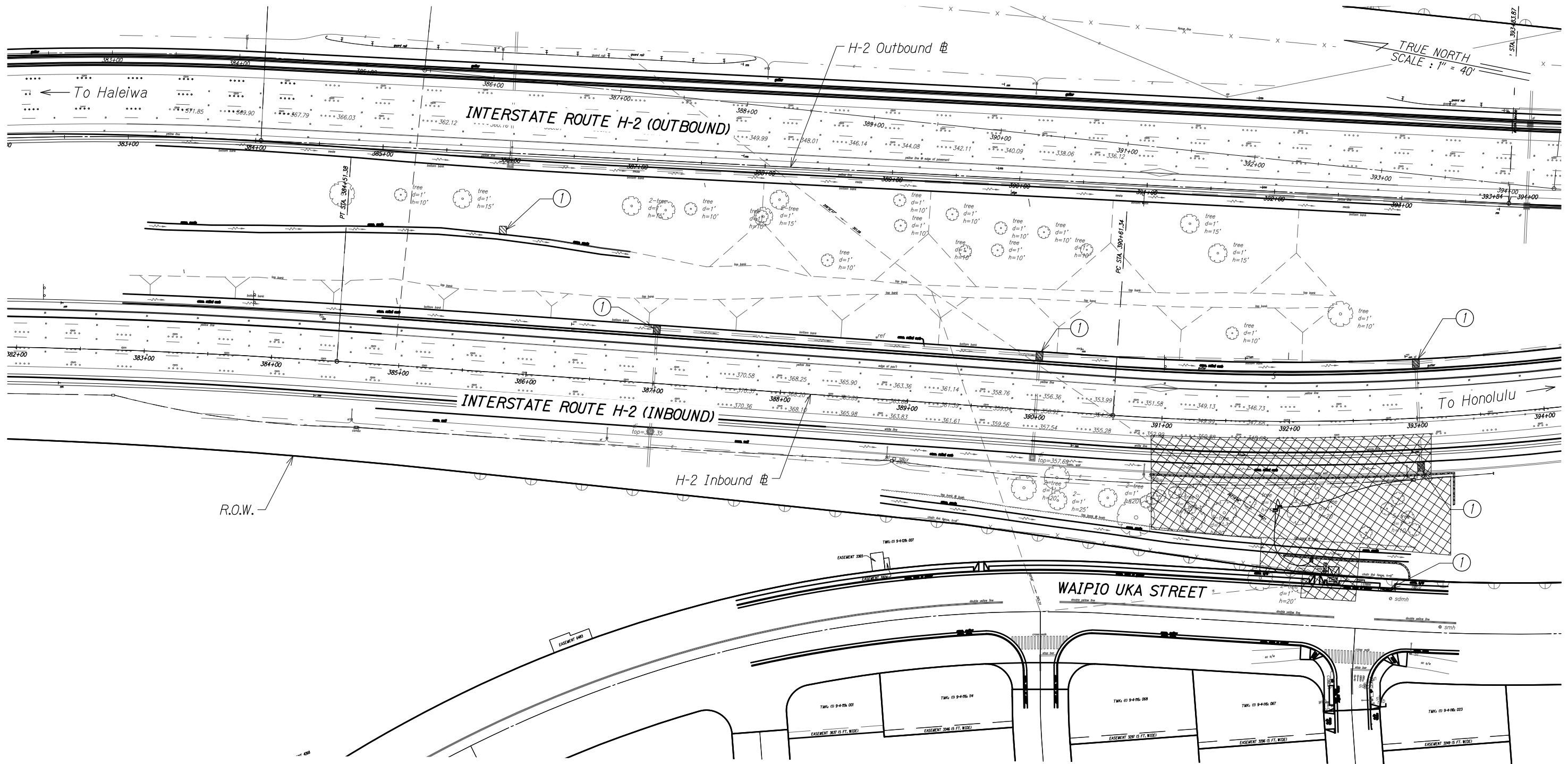






Attachment A-4

Disturbed Areas Exhibits- Form C



LEGEND:

-  Disturbed Area
-  Temporary Sediment Barrier

Notes:

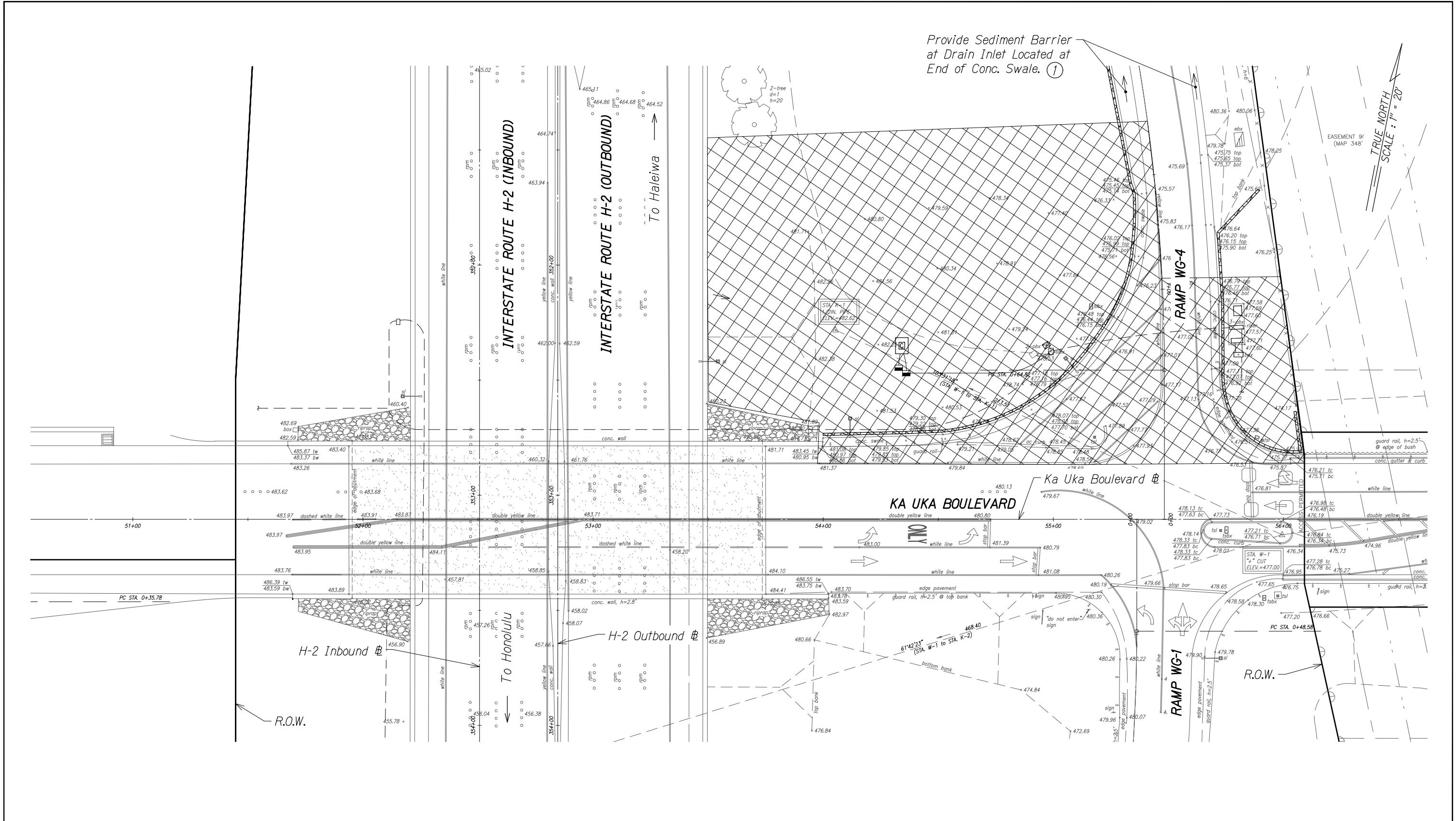
- ① Exist. storm drain inlet or catch basin. Contractor to observe Best Management Practices and take measures required. Protect exist. storm drain inlets and catch basins located downstream of the project site with Best Management Practices. See Exhibit 56 for details.

**FREEWAY MANAGEMENT SYSTEM,
INTERSTATE H-2 PHASE 3A
FEDERAL AID PROJECT NO. NH-0300(175)**

AUSTIN, TSUTSUMI, & ASSOC., INC.
ENGINEERS, SURVEYORS • HONOLULU, HAWAII
**DISTURBED AREAS
H-2 CABINET**

EXHIBIT

07



LEGEND:

Disturbed Area

Temporary Sediment Barrier

Notes:

① Exist. storm drain inlet or catch basin. Contractor to observe Best Management Practices and take measures required. Protect exist. storm drain inlets and catch basins located downstream of the project site with Best Management Practices. See Exhibit 56 for details.

FREEWAY MANAGEMENT SYSTEM, INTERSTATE H-2 PHASE 3A FEDERAL AID PROJECT NO. NH-0300(175)	AUSTIN, TSUTSUMI, & ASSOC., INC. ENGINEERS, SURVEYORS • HONOLULU, HAWAII	EXHIBIT
	DISTURBED AREAS WAIPIO CABINET	08