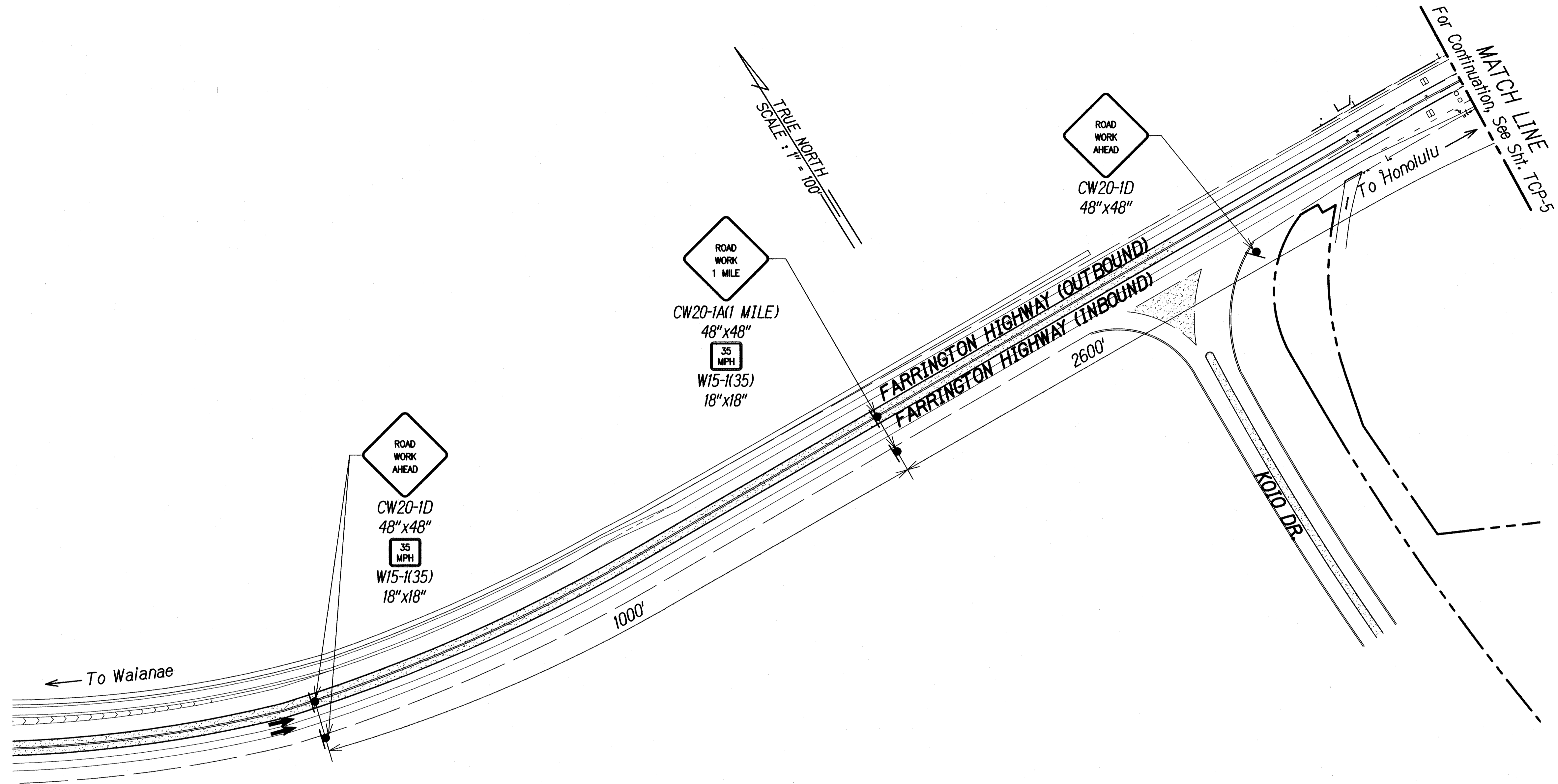


DIST. NO.	STATE	PROJ. NO.	FISCAL YEAR	SHEET NO.	TOTAL SHEETS
OAHU	HAW.	NH-0300(160)	2018	160	186




N.I.C.
**TRAFFIC CONTROL PLAN - FARRINGTON VMS,
MAC & SPEED READER LOCATION 3 - PHASE 1**
Scale: 1"=100'

LEGEND:
● Sign
➔ Direction Of Traffic

ORIGINAL PLAN	SURVEY PLOTTED BY _____ DATE _____	
	DRAWN BY _____	_____
NOTE BOOK	TRACED BY _____	_____
	DESIGNED BY _____	_____
	QUANTITIES BY _____	_____
	CHECKED BY _____	_____
No. _____		

PRN\2016\16-048\ENGINEERING\DWG\TC PLANS\TCP-4 FARRINGTON VMS - PHASE 1.DWG Jun 25, 2018-2:12 PM

0 1 2
LINE IS 2 INCHES AT FULL SIZE
(if not 2 inches scale accordingly)



THIS WORK WAS PREPARED BY ME OR UNDER MY SUPERVISION AND CONSTRUCTION OF THIS PROJECT WILL BE UNDER MY OBSERVATION AS DEFINED IN HAWAII TITLE 16, CHAPTER 115, RULES OF THE BOARD OF PROFESSIONAL ENGINEERS, ARCHITECTS AND SURVEYORS, STATE OF HAWAII

Neal Kasamoto
APRIL 30, 2020
LIC. EXP. DATE

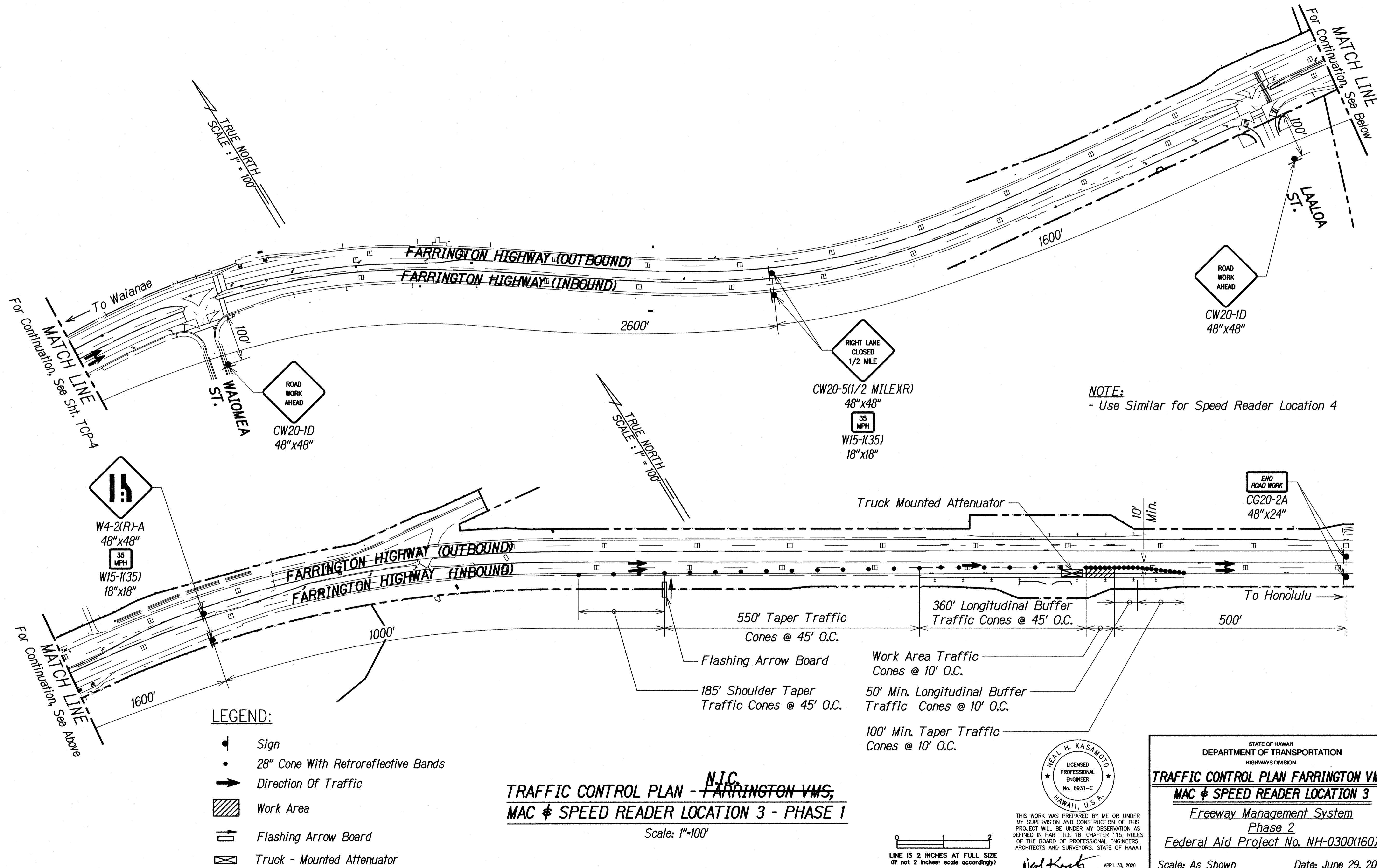
STATE OF HAWAII
DEPARTMENT OF TRANSPORTATION
HIGHWAYS DIVISION

**TRAFFIC CONTROL PLAN FARRINGTON VMS,
MAC & SPEED READER LOCATION 3**
Freeway Management System
Phase 2
Federal Aid Project No. NH-0300(160)

Scale: As Shown Date: June 29, 2018

SHEET No. TCP-4 of 30 SHEETS

DIST. NO.	STATE	PROJ. NO.	FISCAL YEAR	SHEET NO.	TOTAL SHEETS
OAHU	HAW.	NH-0300(160)	2018	161	186



ORIGINAL PLAN	DATE
SURVEY PLOTTED BY	
DRAWN BY	
DESIGNED BY	
QUANTITIES BY	
CHECKED BY	
No.	

PNV-2018-06-04-048-ENGINEERING.DWG(TCP-5 FARRINGTON VMS - PHASE 1) DWG Jun 25, 2018-2:12 PM


LEGEND:

- Sign
- 28" Cone With Retroreflective Bands
- Direction Of Traffic
- Work Area
- Flashing Arrow Board
- Truck - Mounted Attenuator

TRAFFIC CONTROL PLAN - ~~FARRINGTON VMS,~~ MAC & SPEED READER LOCATION 3 - PHASE 1

Scale: 1"=100'

LINE IS 2 INCHES AT FULL SIZE
(If not 2 inches scale accordingly)



THIS WORK WAS PREPARED BY ME OR UNDER MY SUPERVISION AND CONSTRUCTION OF THIS PROJECT WILL BE UNDER MY OBSERVATION AS DEFINED IN H.A.R. TITLE 16, CHAPTER 115, RULES OF THE BOARD OF PROFESSIONAL ENGINEERS, ARCHITECTS AND SURVEYORS, STATE OF HAWAII

APRIL 30, 2020
LIC. EXP. DATE

STATE OF HAWAII
DEPARTMENT OF TRANSPORTATION
HIGHWAYS DIVISION

**TRAFFIC CONTROL PLAN FARRINGTON VMS,
MAC & SPEED READER LOCATION 3**
Freeway Management System
Phase 2
Federal Aid Project No. NH-0300(160)

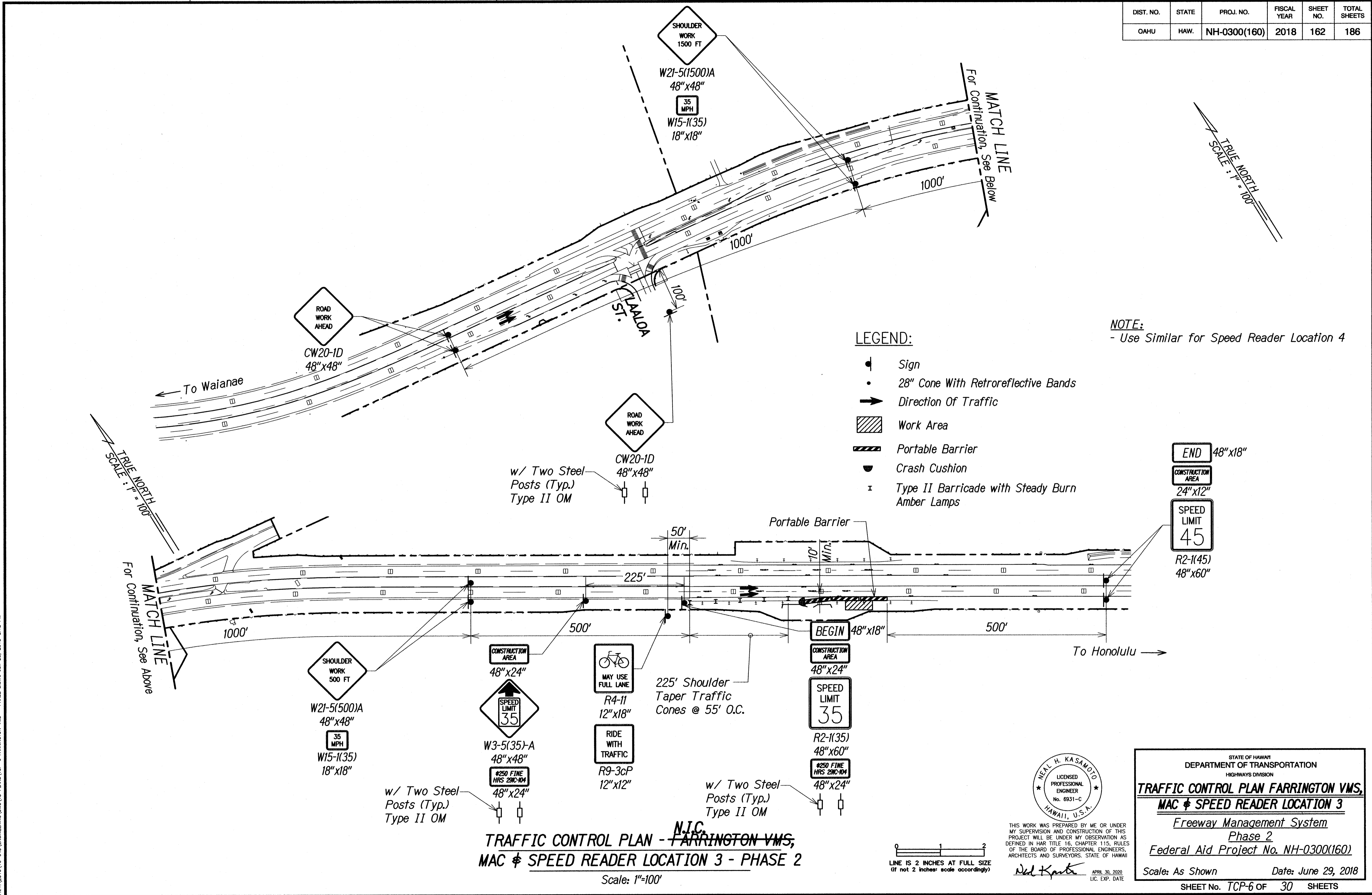
Scale: As Shown
Date: June 29, 2018

SHEET No. TCP-5 OF 30 SHEETS

DIST. NO.	STATE	PROJ. NO.	FISCAL YEAR	SHEET NO.	TOTAL SHEETS
OAHU	HAW.	NH-0300(160)	2018	162	186

PR-2018-118-049-ENGINEERING\DWG\TC PLANS\TCP-6 FARRINGTON VMS - PHASE 2.DWG Jun 25, 2018 2:12 PM

DATE	_____
SURVEY PLOTTED BY	_____
DRAWN BY	_____
DESIGNED BY	_____
NOTE BOOK	_____
QUANTITIES BY	_____
CHECKED BY	_____
No.	_____



NOTE:
- Use Similar for Speed Reader Location 4

- LEGEND:
- Sign
 - 28" Cone With Retroreflective Bands
 - Direction Of Traffic
 - Work Area
 - Portable Barrier
 - Crash Cushion
 - Type II Barricade with Steady Burn Amber Lamps

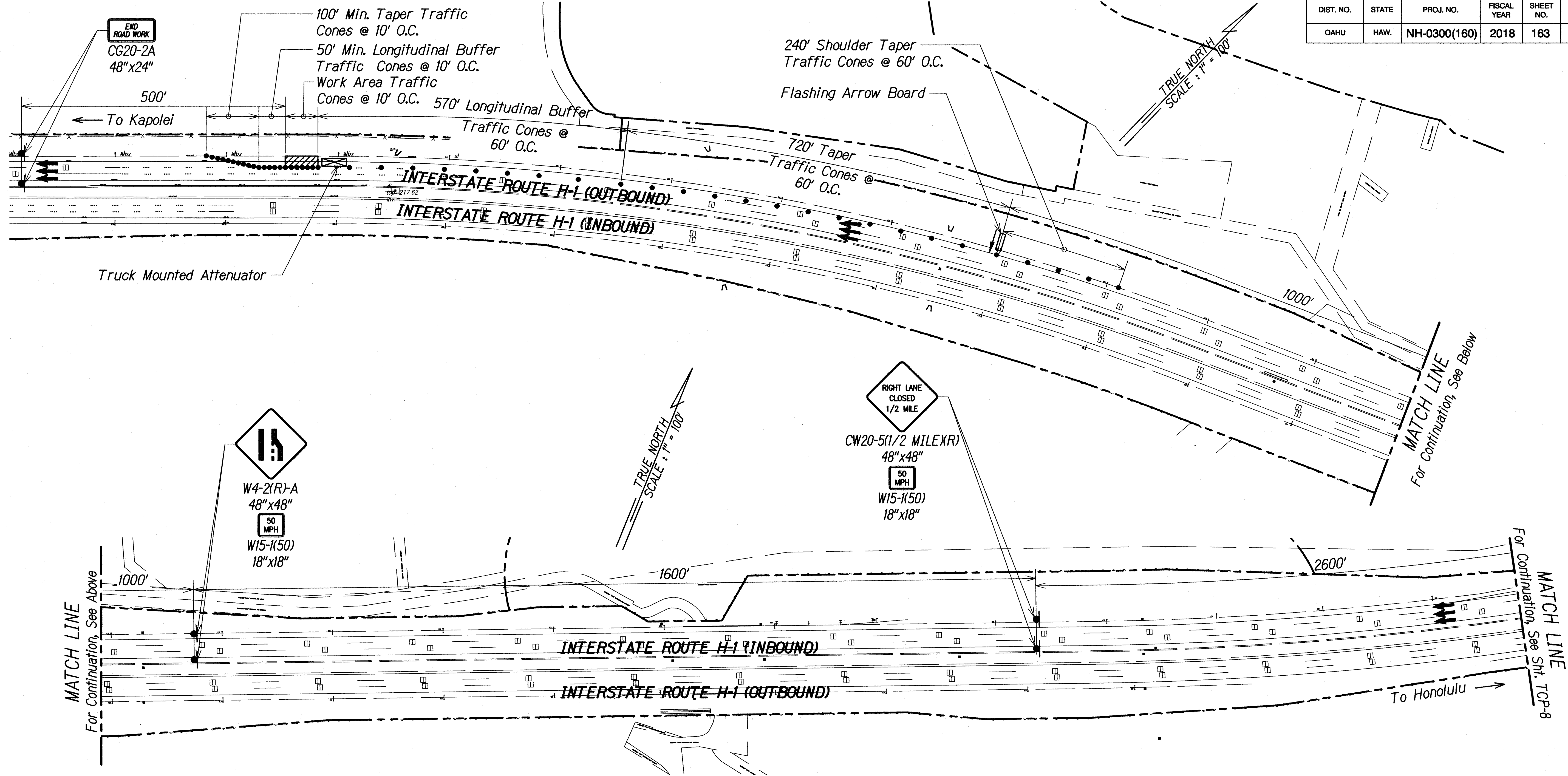
END 48"x18"
CONSTRUCTION AREA 24"x12"
SPEED LIMIT 45 R2-1(45) 48"x60"

TRAFFIC CONTROL PLAN - FARRINGTON VMS,
MAC & SPEED READER LOCATION 3 - PHASE 2
Scale: 1"=100'

NEAL H. KASAMOTO
LICENSED PROFESSIONAL ENGINEER
No. 6931-C
HAWAII, U.S.A.
THIS WORK WAS PREPARED BY ME OR UNDER MY SUPERVISION AND CONSTRUCTION OF THIS PROJECT WILL BE UNDER MY OBSERVATION AS DEFINED IN HAWAII TITLE 16, CHAPTER 115, RULES OF THE BOARD OF PROFESSIONAL ENGINEERS, ARCHITECTS AND SURVEYORS, STATE OF HAWAII
APRIL 30, 2020
LIC. EXP. DATE

STATE OF HAWAII
DEPARTMENT OF TRANSPORTATION
HIGHWAYS DIVISION
TRAFFIC CONTROL PLAN FARRINGTON VMS,
MAC & SPEED READER LOCATION 3
Freeway Management System
Phase 2
Federal Aid Project No. NH-0300(160)
Scale: As Shown Date: June 29, 2018
SHEET No. TCP-6 OF 30 SHEETS

DIST. NO.	STATE	PROJ. NO.	FISCAL YEAR	SHEET NO.	TOTAL SHEETS
OAHU	HAW.	NH-0300(160)	2018	163	186




LEGEND:

- Sign
- 28" Cone With Retroreflective Bands
- Direction Of Traffic
- Work Area
- Flashing Arrow Board
- Truck - Mounted Attenuator

TRAFFIC CONTROL PLAN - KUALAKAI VMS - PHASE 1
Scale: 1"=100'

ORIGINAL PLAN	SURVEY PLOTTED BY	DATE
NOTE BOOK	DRAWN BY	
No.	DESIGNED BY	
	QUANTITIES BY	
	CHECKED BY	

PNY\2016\16-049\ENGINEERING\DWG\TC PLANS\TCP-7 KUALAKAI VMS - PHASE 1.DWG Jun 25, 2018-2:13 PM



THIS WORK WAS PREPARED BY ME OR UNDER MY SUPERVISION AND CONSTRUCTION OF THIS PROJECT WILL BE UNDER MY OBSERVATION AS DEFINED IN H.A.R. TITLE 16, CHAPTER 115, RULES OF THE BOARD OF PROFESSIONAL ENGINEERS, ARCHITECTS AND SURVEYORS, STATE OF HAWAII

APRIL 30, 2020
LIC. EXP. DATE

0 1 2
LINE IS 2 INCHES AT FULL SIZE
(if not 2 inches: scale accordingly)

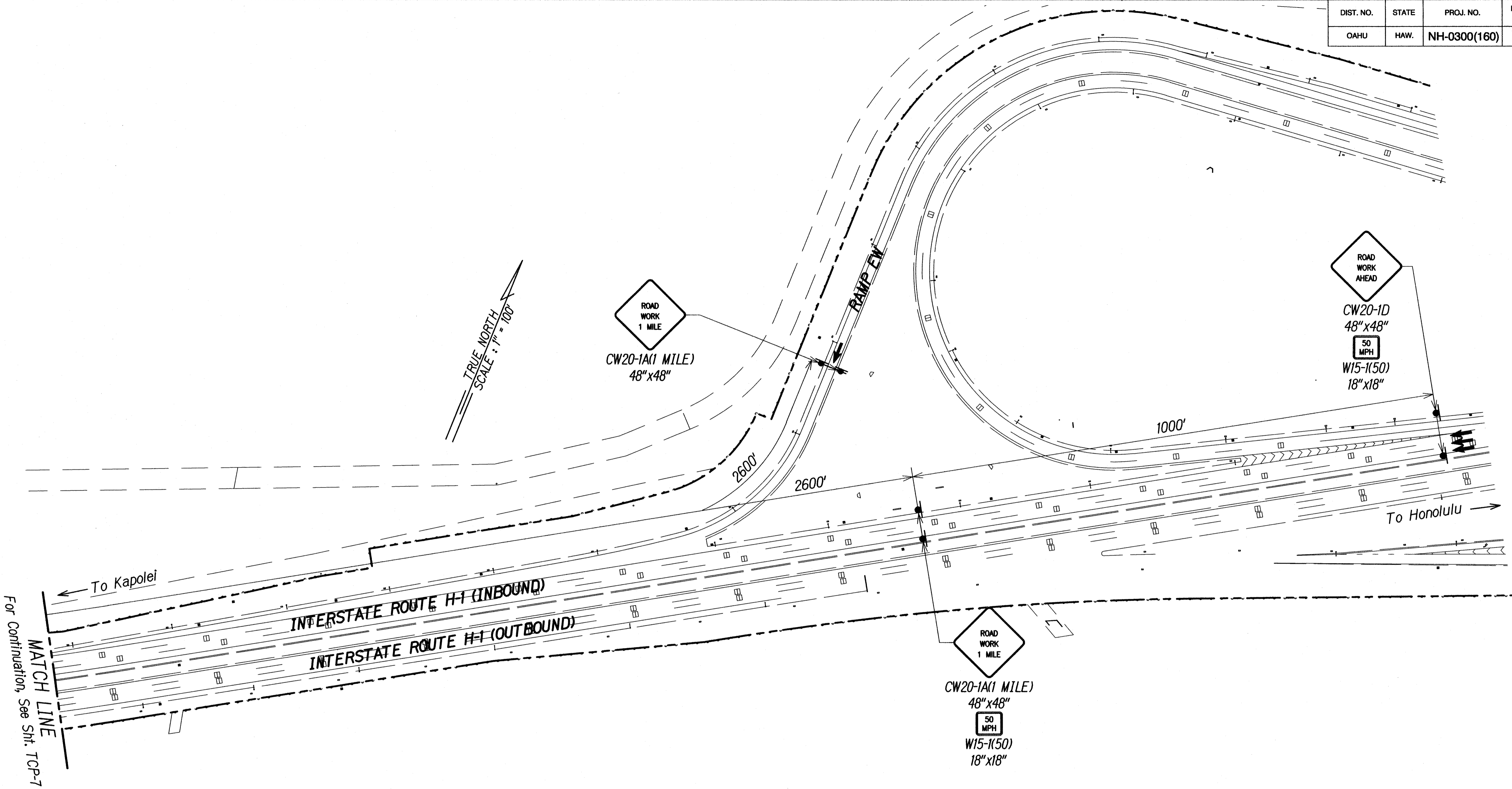
STATE OF HAWAII
DEPARTMENT OF TRANSPORTATION
HIGHWAYS DIVISION

TRAFFIC CONTROL PLAN
KUALAKAI VMS
Freeway Management System
Phase 2
Federal Aid Project No. NH-0300(160)

Scale: As Shown
Date: June 29, 2018

SHEET No. TCP-7 OF 30 SHEETS

DIST. NO.	STATE	PROJ. NO.	FISCAL YEAR	SHEET NO.	TOTAL SHEETS
OAHU	HAW.	NH-0300(160)	2018	164	186




- LEGEND:
- ◆ Sign
 - ➔ Direction Of Traffic

TRAFFIC CONTROL PLAN - KUALAKAI VMS - PHASE 1
 Scale: 1"=100'

DATE	_____
SURVEY PLOTTED BY	_____
DESIGNED BY	_____
QUANTITIES BY	_____
CHECKED BY	_____
ORIGINAL PLAN	_____
NOTE BOOK	_____
No.	_____

REV 2016/11/18-04/ENGINEERING/DWG/TC PLANS/TCP-8 KUALAKAI VMS - PHASE 1 DWG JUN 25, 2018-2:13 PM



THIS WORK WAS PREPARED BY ME OR UNDER MY SUPERVISION AND CONSTRUCTION OF THIS PROJECT WILL BE UNDER MY OBSERVATION AS DEFINED IN H.A.R. TITLE 16, CHAPTER 115, RULES OF THE BOARD OF PROFESSIONAL ENGINEERS, ARCHITECTS AND SURVEYORS, STATE OF HAWAII

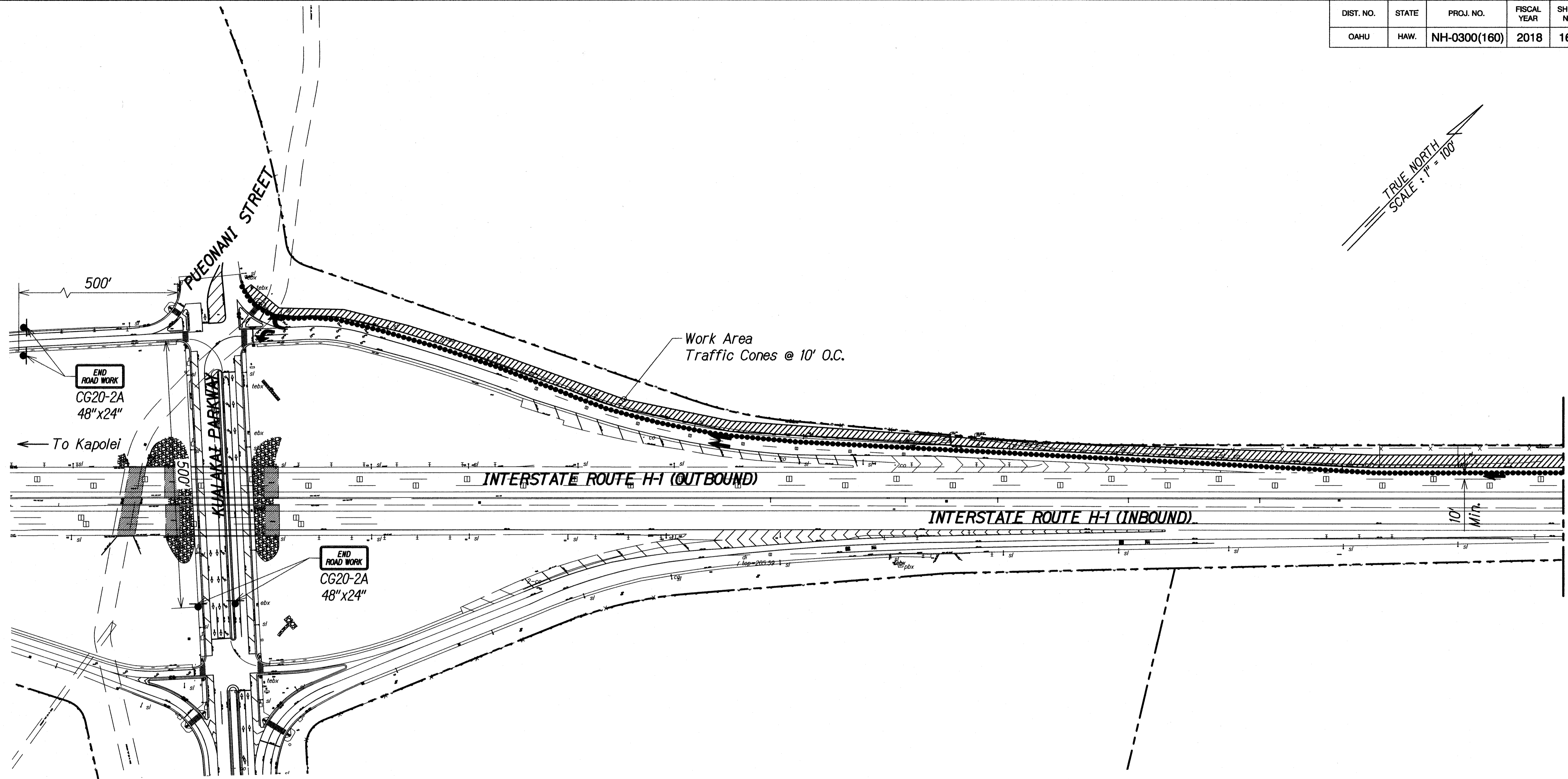
Neal Kasamoto
 APRIL 30, 2020
 LIC. EXP. DATE

0 1 2
 LINE IS 2 INCHES AT FULL SIZE
 (if not 2 inches scale accordingly)

STATE OF HAWAII
 DEPARTMENT OF TRANSPORTATION
 HIGHWAYS DIVISION
TRAFFIC CONTROL PLAN
KUALAKAI VMS
 Freeway Management System
 Phase 2
 Federal Aid Project No. NH-0300(160)

Scale: As Shown
 Date: June 29, 2018
 SHEET No. TCP-8 OF 30 SHEETS

DIST. NO.	STATE	PROJ. NO.	FISCAL YEAR	SHEET NO.	TOTAL SHEETS
OAHU	HAW.	NH-0300(160)	2018	165	186



MATCH LINE
For Continuation, See Sht. TCP-10

LEGEND:

- Sign
- 28" Cone With Retroreflective Bands
- ➔ Direction Of Traffic
- ▨ Work Area


TRAFFIC CONTROL PLAN - KUALAKAI VMS - PHASE 2

Scale: 1"=100'

ORIGINAL PLAN	SURVEY PLOTTED BY	DATE
NOTE BOOK	DRAWN BY	
No.	DESIGNED BY	
	CHECKED BY	

PR:\2018\16-048\ENGINEERING\DWG\TC PLANS\TCP-9 KUALAKAI VMS - PHASE 2.DWG Jun 25, 2018 - 2:13 PM

LINE IS 2 INCHES AT FULL SIZE
(if not 2 inches scale accordingly)



THIS WORK WAS PREPARED BY ME OR UNDER MY SUPERVISION AND CONSTRUCTION OF THIS PROJECT WILL BE UNDER MY OBSERVATION AS DEFINED IN H.A.R. TITLE 16, CHAPTER 115, RULES OF THE BOARD OF PROFESSIONAL ENGINEERS, ARCHITECTS AND SURVEYORS, STATE OF HAWAII

Neal Kasamoto
APR 30, 2020
LIC. EXP. DATE

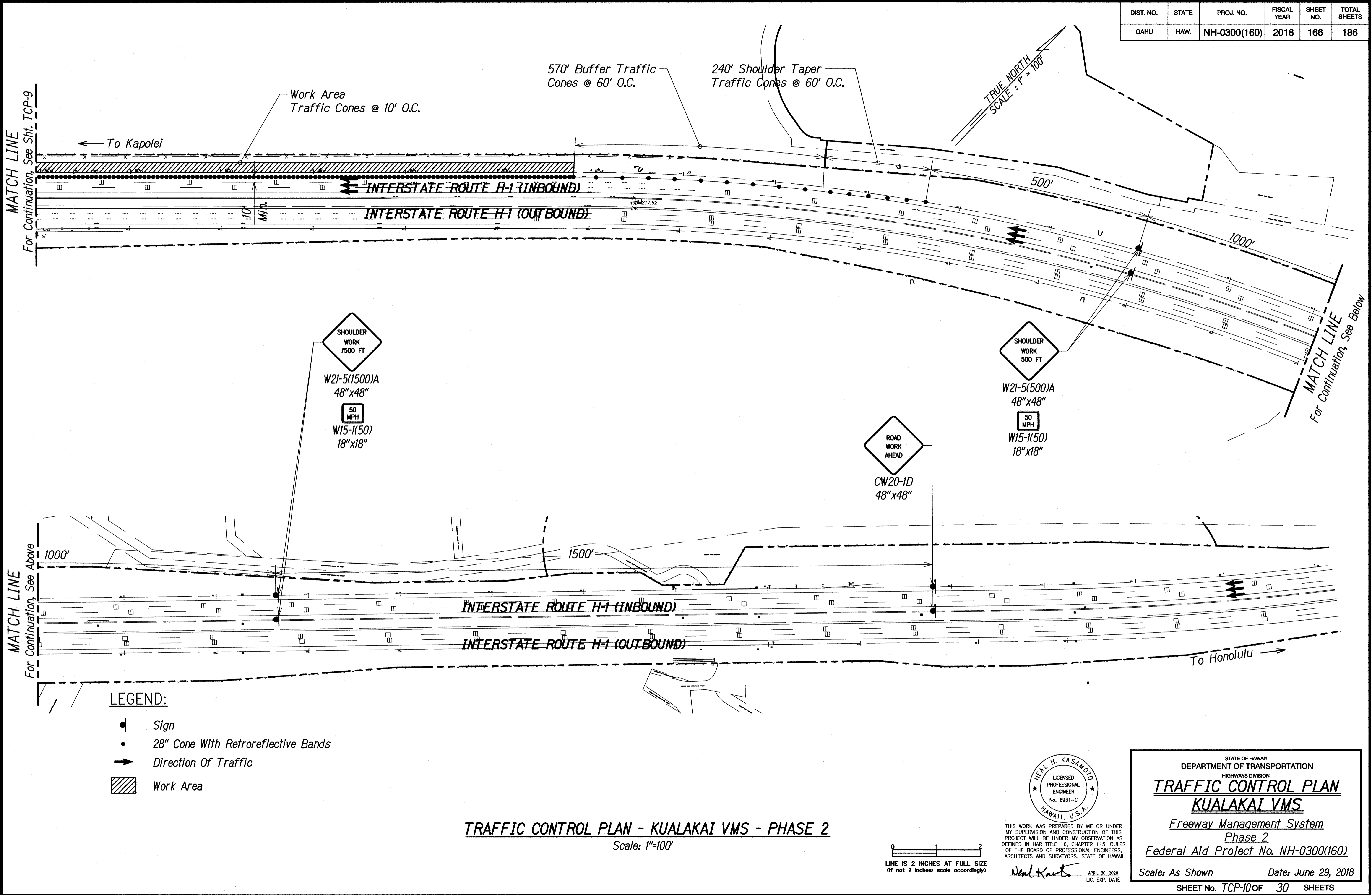
STATE OF HAWAII
DEPARTMENT OF TRANSPORTATION
HIGHWAYS DIVISION
TRAFFIC CONTROL PLAN
KUALAKAI VMS

Freeway Management System
Phase 2
Federal Aid Project No. NH-0300(160)

Scale: As Shown Date: June 29, 2018

SHEET No. TCP-9 OF 30 SHEETS

DIST. NO.	STATE	PROJ. NO.	FISCAL YEAR	SHEET NO.	TOTAL SHEETS
OAHU	HAW.	NH-0300(160)	2018	166	186



SURVEY PLOTTED BY	DATE
DRAWN BY	
TRACED BY	
CHECKED BY	
NOTED BY	
QUANTITIES BY	
CHECKED BY	


PR-1, 2018, 16-164-ENGINEERING\DWG\TC PLANS\TOP-10 KUALAKAI VMS - PHASE 2.DWG Jun 25, 2018-2:13 PM

LEGEND:

- Sign
- 28" Cone With Retroreflective Bands
- Direction Of Traffic
- Work Area

TRAFFIC CONTROL PLAN - KUALAKAI VMS - PHASE 2
Scale: 1"=100'

0 1 2
LINE IS 2 INCHES AT FULL SIZE
(if not 2 inches scale accordingly)



THIS WORK WAS PREPARED BY ME OR UNDER MY SUPERVISION AND CONSTRUCTION OF THIS PROJECT WILL BE UNDER MY OBSERVATION AS DEFINED IN H.A.R. TITLE 16, CHAPTER 115, RULES OF THE BOARD OF PROFESSIONAL ENGINEERS, ARCHITECTS AND SURVEYORS, STATE OF HAWAII

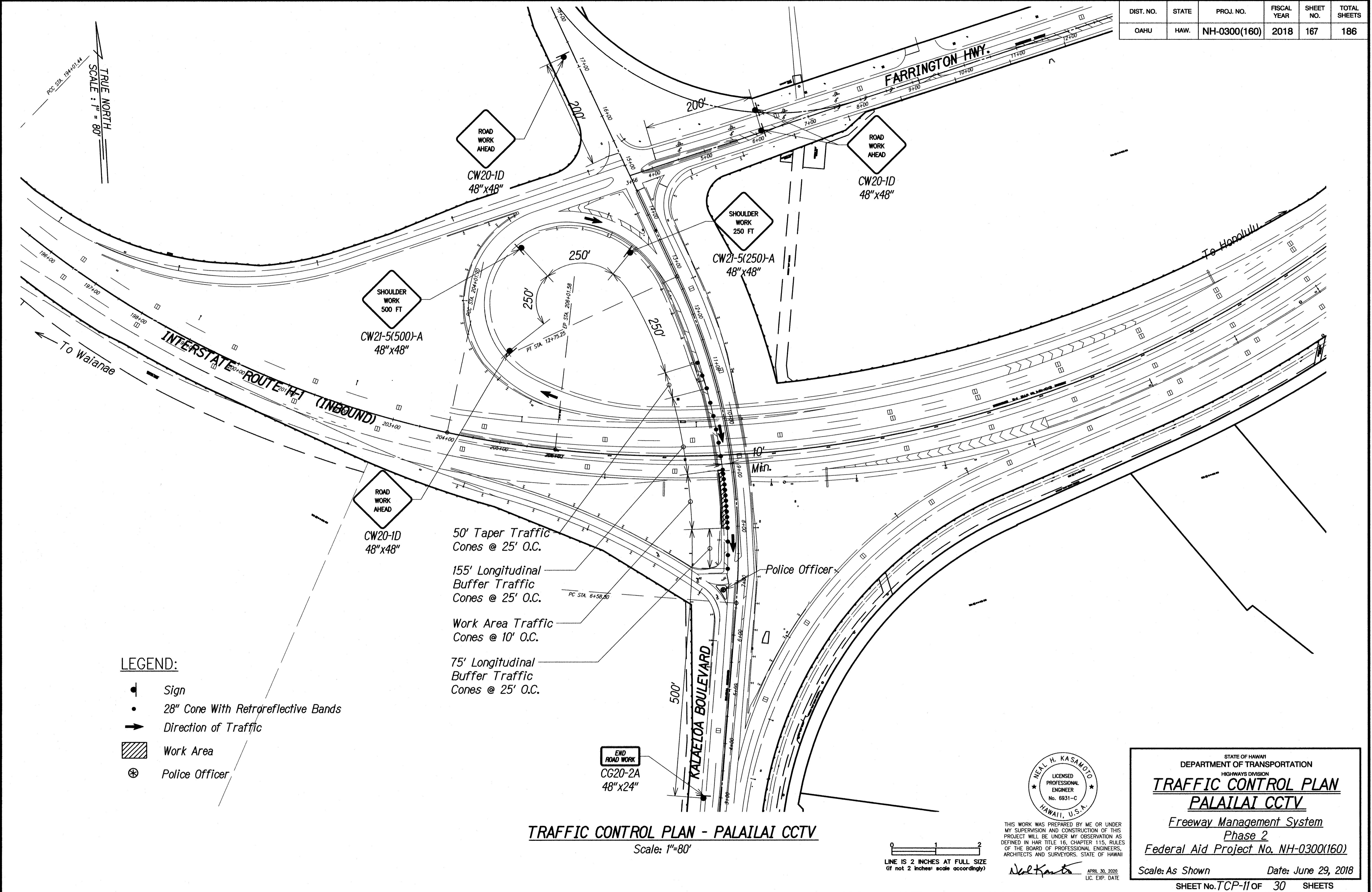
Neal H. Kasawoto
APRIL 30, 2020
LIC. EXP. DATE

STATE OF HAWAII
DEPARTMENT OF TRANSPORTATION
HIGHWAYS DIVISION
TRAFFIC CONTROL PLAN
KUALAKAI VMS
Freeway Management System
Phase 2
Federal Aid Project No. NH-0300(160)

Scale: As Shown Date: June 29, 2018

SHEET No. TCP-10 OF 30 SHEETS

DIST. NO.	STATE	PROJ. NO.	FISCAL YEAR	SHEET NO.	TOTAL SHEETS
OAHU	HAW.	NH-0300(160)	2018	167	186




SURVEY PLOTTED BY	DATE
DRAWN BY	
TRACED BY	
QUANTITIES BY	
CHECKED BY	
ORIGINAL PLAN	
NOTE BOOK	
No.	

FILED 2018/10/09 ENGINEERING DWS:TC PLAN/TCP-11 PALAILAI CCTV.DWG Jun 25, 2018-2:14 PM

- LEGEND:**
- Sign
 - 28" Cone With Retroreflective Bands
 - Direction of Traffic
 - Work Area
 - Police Officer

TRAFFIC CONTROL PLAN - PALAILAI CCTV
Scale: 1"=80'

0 1 2
LINE IS 2 INCHES AT FULL SIZE
(if not 2 inches scale accordingly)



THIS WORK WAS PREPARED BY ME OR UNDER MY SUPERVISION AND CONSTRUCTION OF THIS PROJECT WILL BE UNDER MY OBSERVATION AS DEFINED IN HAWAII TITLE 16, CHAPTER 115, RULES OF THE BOARD OF PROFESSIONAL ENGINEERS, ARCHITECTS AND SURVEYORS, STATE OF HAWAII

Neal Kasamoto
APR 30, 2020
LIC. EXP. DATE

STATE OF HAWAII
DEPARTMENT OF TRANSPORTATION
HIGHWAYS DIVISION

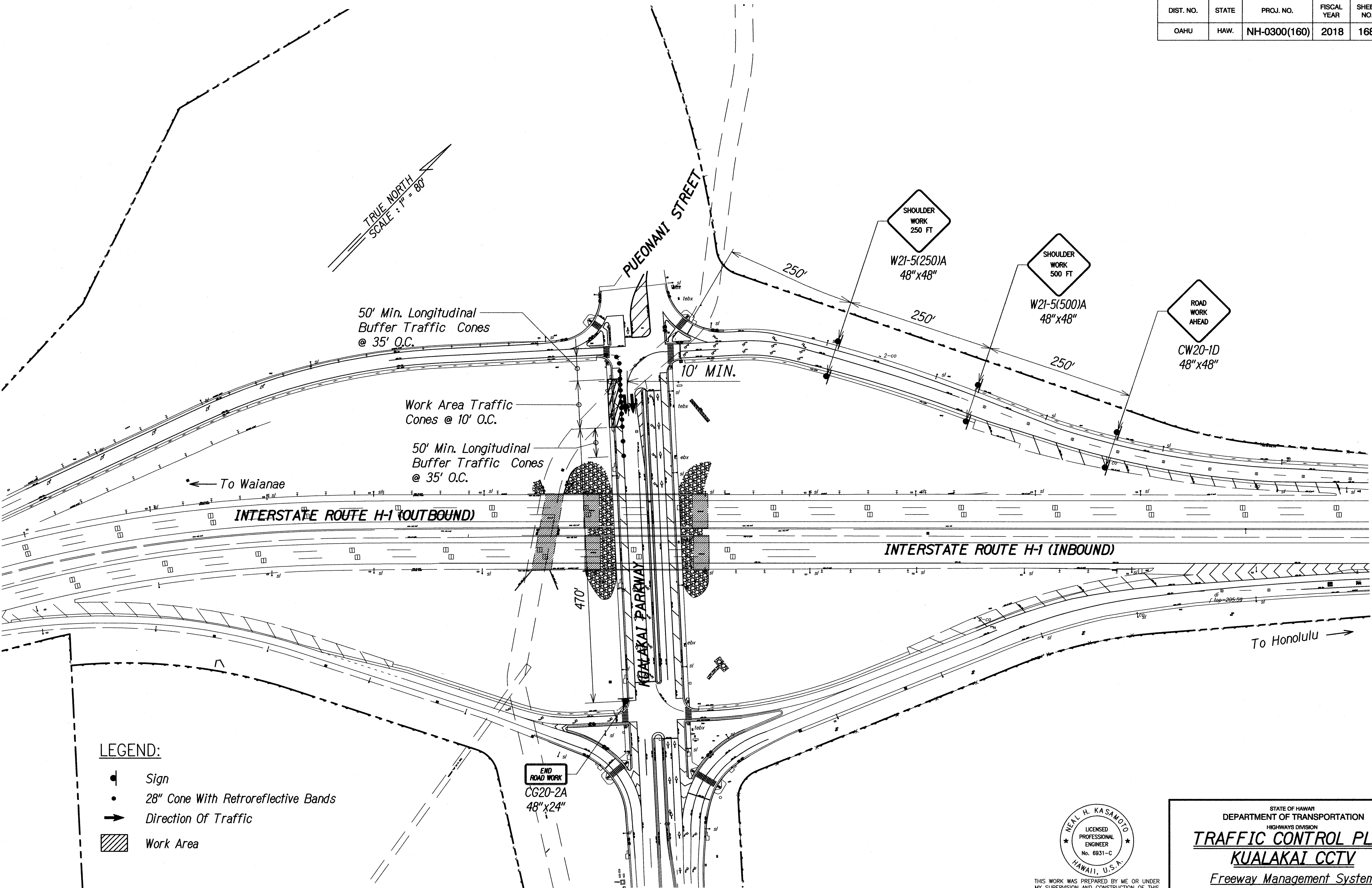
TRAFFIC CONTROL PLAN
PALAILAI CCTV

Freeway Management System
Phase 2
Federal Aid Project No. NH-0300(160)

Scale: As Shown Date: June 29, 2018

SHEET No. TCP-11 of 30 SHEETS

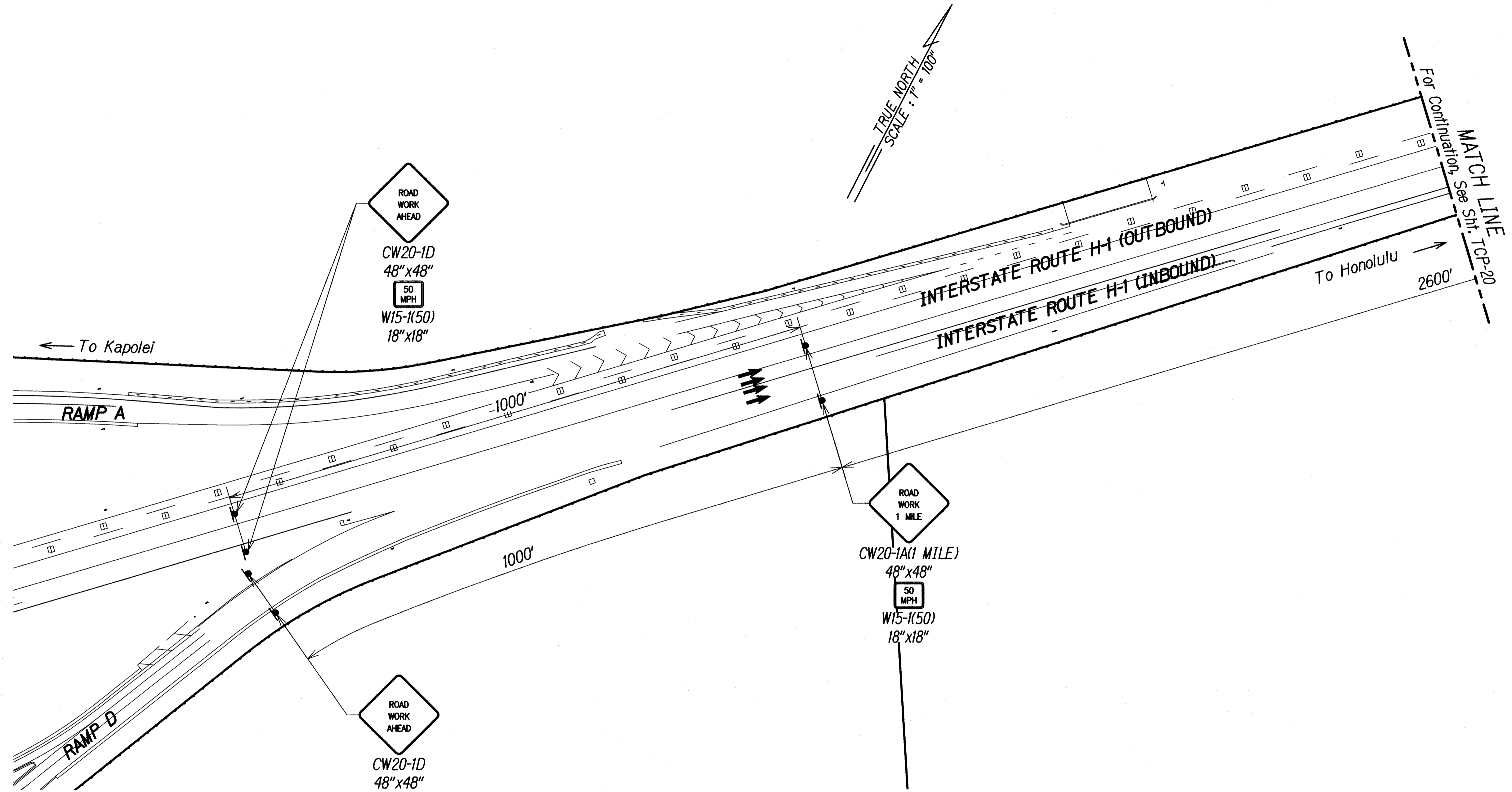
DIST. NO.	STATE	PROJ. NO.	FISCAL YEAR	SHEET NO.	TOTAL SHEETS
OAHU	HAW.	NH-0300(160)	2018	168	186



ORIGINAL PLAN	SURVEY PLOTTED BY	DATE
NOTE BOOK	DESIGNED BY	
	CHECKED BY	
	QUANTITIES BY	
	DESIGNED BY	
	CHECKED BY	

PNV\2018\16-049 ENGINEERING\DWG\TC PLANS\TCP-12 KUALAKAI CCTV.DWG Jun 26, 2018 2:14 PM

DIST. NO.	STATE	PROJ. NO.	FISCAL YEAR	SHEET NO.	TOTAL SHEETS
OAHU	HAW.	NH-0300(160)	2018	169	186



TRAFFIC CONTROL PLAN - KUNIA WEST CCTV - PHASE 1
Scale: 1"=100'

- LEGEND:
- Sign
 - Direction Of Traffic

ORIGINAL PLAN	DATE
SURVEY PLOTTED BY	
DRAWN BY	
TRACED BY	
DESIGNED BY	
QUANTITIES BY	
CHECKED BY	
No.	

PN:\2018\18-169-ENGINEERING\DWG\TC PLANS\TCP-13 KUNIA WEST CCTV - PHASE 1.DWG Jun 25, 2018-2:14 PM

THIS WORK WAS PREPARED BY ME OR UNDER MY SUPERVISION AND CONSTRUCTION OF THIS PROJECT WILL BE UNDER MY OBSERVATION AS DEFINED IN HAR TITLE 16, CHAPTER 115, RULES OF THE BOARD OF PROFESSIONAL ENGINEERS, ARCHITECTS AND SURVEYORS, STATE OF HAWAII

Neal Kasamoto APRIL 30, 2020 LIC. EXP. DATE

STATE OF HAWAII
DEPARTMENT OF TRANSPORTATION
HIGHWAYS DIVISION

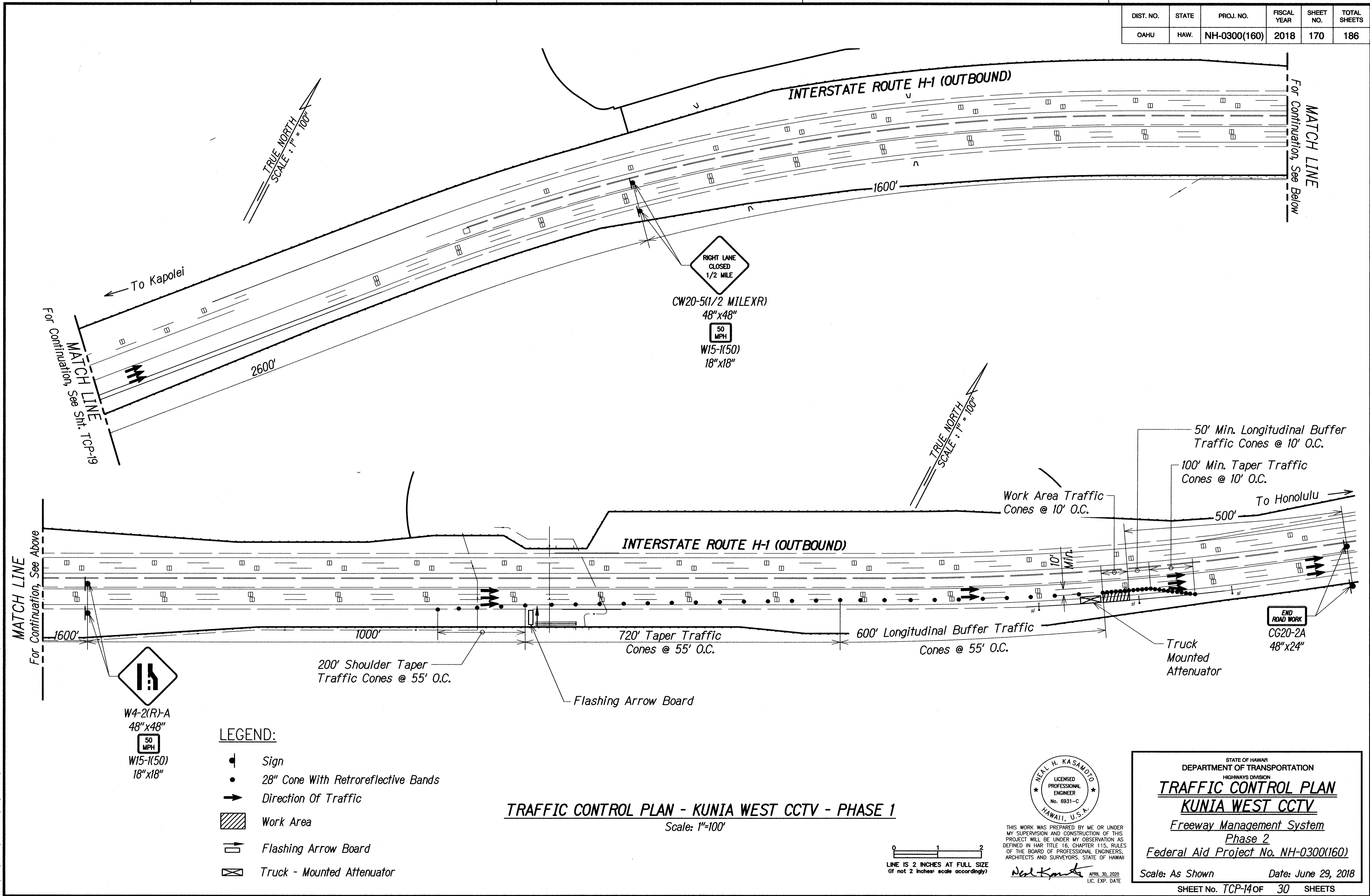
TRAFFIC CONTROL PLAN
KUNIA WEST CCTV

Freeway Management System
Phase 2
Federal Aid Project No. NH-0300(160)

Scale: As Shown Date: June 29, 2018

SHEET No. TCP-13 OF 30 SHEETS

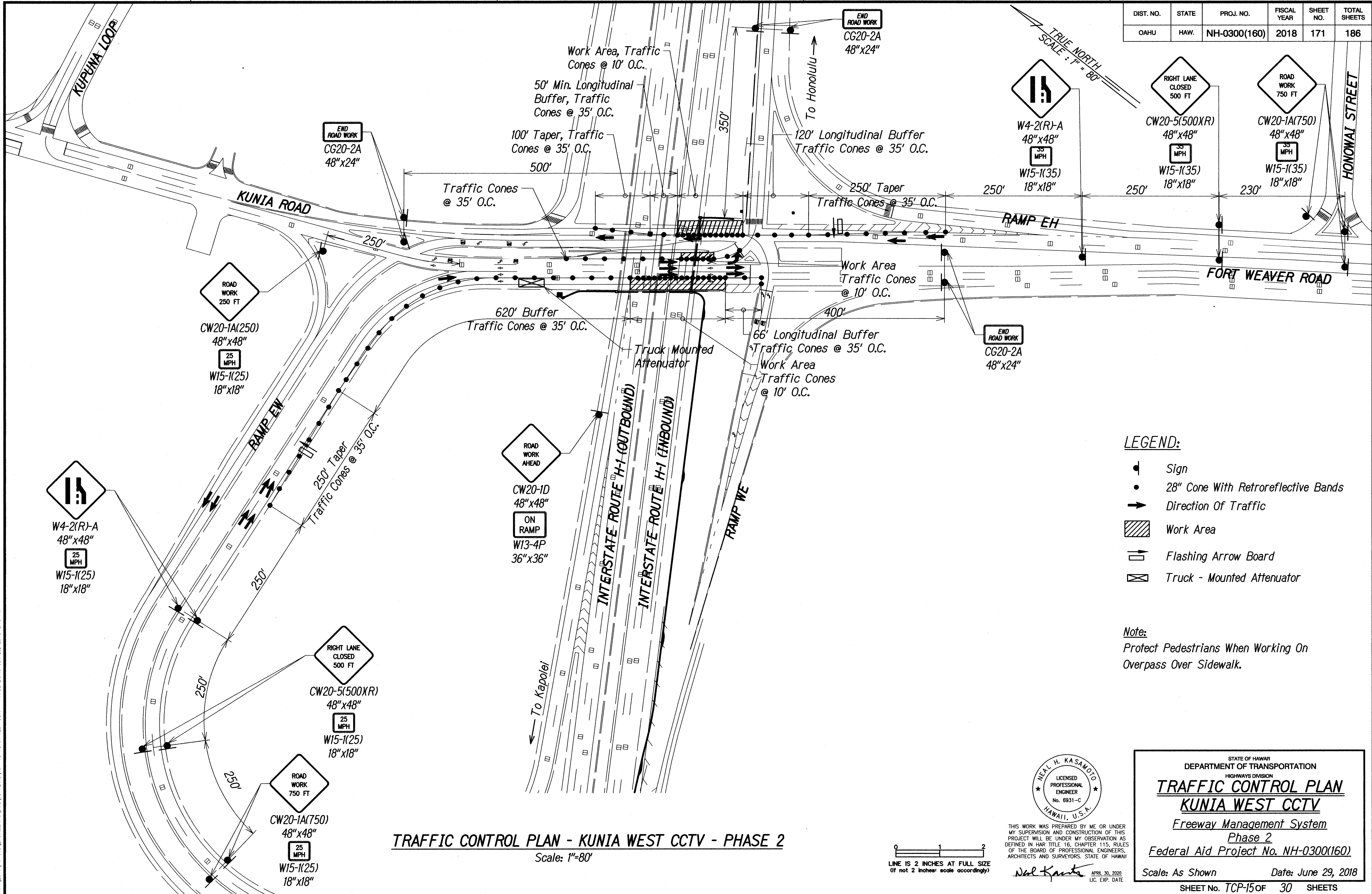
DIST. NO.	STATE	PROJ. NO.	FISCAL YEAR	SHEET NO.	TOTAL SHEETS
OAHU	HAW.	NH-0300(160)	2018	170	186



ORIGINAL PLAN	DATE
DRAWN BY	
DESIGNED BY	
QUANTITIES BY	
CHECKED BY	

PN\1\2016\16-049\ENGINEERING\DWG\TC-14 KUNIA WEST CCTV - PHASE 1.DWG JUN 25, 2018-2:14 PM

DIST. NO.	STATE	PROJ. NO.	FISCAL YEAR	SHEET NO.	TOTAL SHEETS
OAHU	HAW.	NH-0300(160)	2018	171	186



- LEGEND:**
- Sign
 - 28" Cone With Retroreflective Bands
 - Direction Of Traffic
 - Work Area
 - Flashing Arrow Board
 - Truck - Mounted Attenuator

Note:
Protect Pedestrians When Working On Overpass Over Sidewalk.

STATE OF HAWAII

DEPARTMENT OF TRANSPORTATION

HIGHWAYS DIVISION

TRAFFIC CONTROL PLAN

KUNIA WEST CCTV

Freeway Management System

Phase 2

Federal Aid Project No. NH-0300(160)

Scale: As Shown

Date: June 29, 2018

SHEET No. TCP-15 OF 30

SHEETS

ORIGINAL PLAN	DATE
SURVEY PLOTTED BY	
DRAWN BY	
DESIGNED BY	
CHECKED BY	
NOTE BOOK	
QUANTITIES BY	
CHECKED BY	
No.	

PR-15(2018)16-049-ENGINEERING-DWG-TC PLANS\CP-15 KUNIA WEST CCTV - PHASE 2.DWG Jun 25, 2018-2:15 PM

NEAL H. KASANOBO
LICENSED PROFESSIONAL ENGINEER
No. 6931-C
HAWAII, U.S.A.

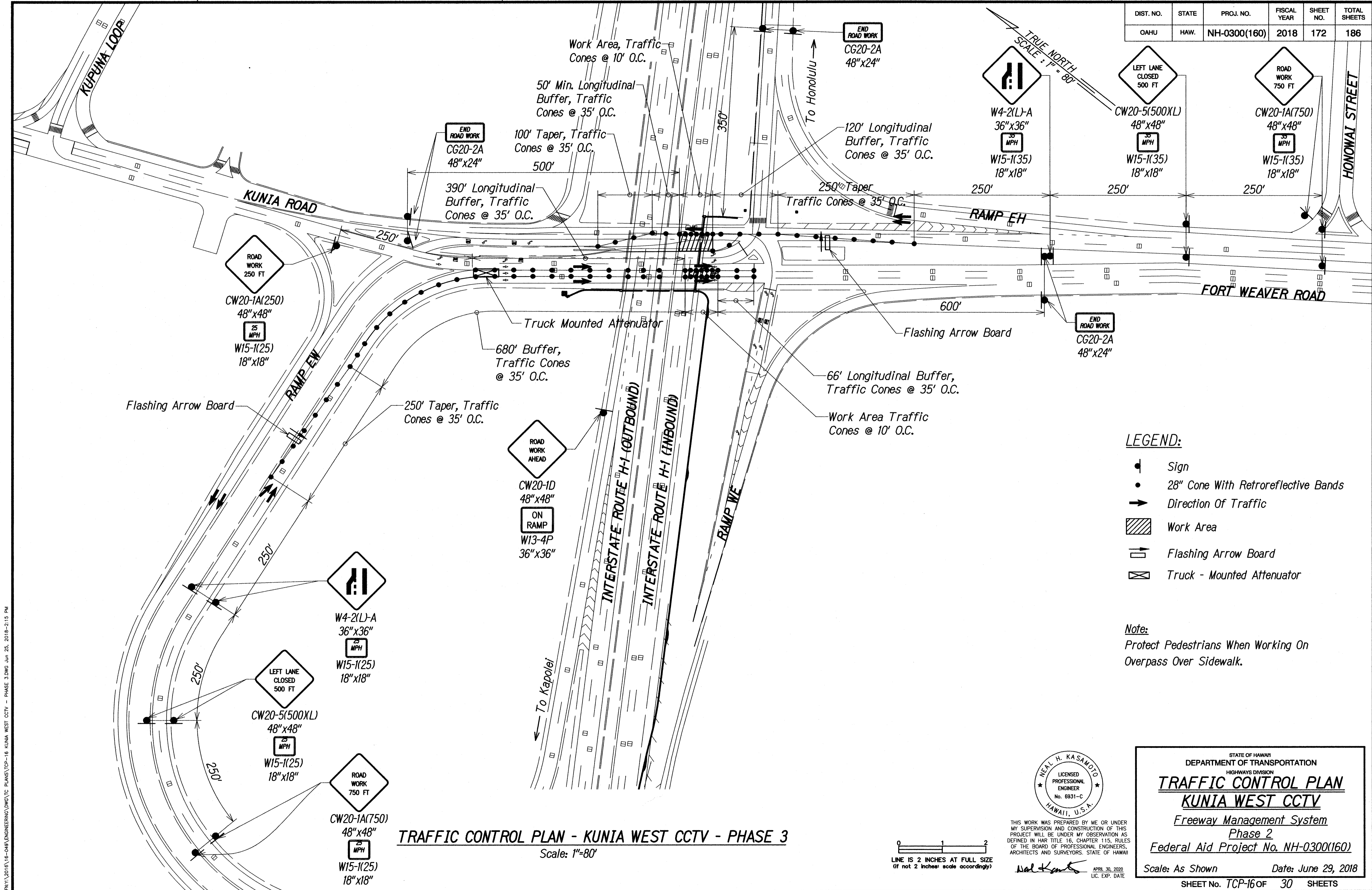
THIS WORK WAS PREPARED BY ME OR UNDER MY SUPERVISION AND CONSTRUCTION OF THIS PROJECT WILL BE UNDER MY OBSERVATION AS DEFINED IN HAWAII TITLE 16, CHAPTER 115, RULES OF THE BOARD OF PROFESSIONAL ENGINEERS, ARCHITECTS AND SURVEYORS, STATE OF HAWAII.

Neal Kasanobo
APRIL 30, 2020
LIC. EXP. DATE

0 1 2
LINE IS 2 INCHES AT FULL SIZE
(if not 2 inches scale accordingly)


TRAFFIC CONTROL PLAN - KUNIA WEST CCTV - PHASE 2
Scale: 1"=80'

DIST. NO.	STATE	PROJ. NO.	FISCAL YEAR	SHEET NO.	TOTAL SHEETS
OAHU	HAW.	NH-0300(160)	2018	172	186



ORIGINAL PLAN	DATE
SURVEY PLOTTED BY	
DRAWN BY	
DESIGNED BY	
CHECKED BY	
NOTE BOOK	
QUANTITIES BY	
CHECKED BY	

PN\12016\16-049\ENGINEERING\DWG\TC PLANS\CP-16 KUNIA WEST CCTV - PHASE 3.DWG Jun 25, 2018-2:15 PM



THIS WORK WAS PREPARED BY ME OR UNDER MY SUPERVISION AND CONSTRUCTION OF THIS PROJECT WILL BE UNDER MY OBSERVATION AS DEFINED IN H.A.R. TITLE 16, CHAPTER 115, RULES OF THE BOARD OF PROFESSIONAL ENGINEERS, ARCHITECTS AND SURVEYORS, STATE OF HAWAII.

Neal Kasamoto
APRIL 30, 2020
LIC. EXP. DATE

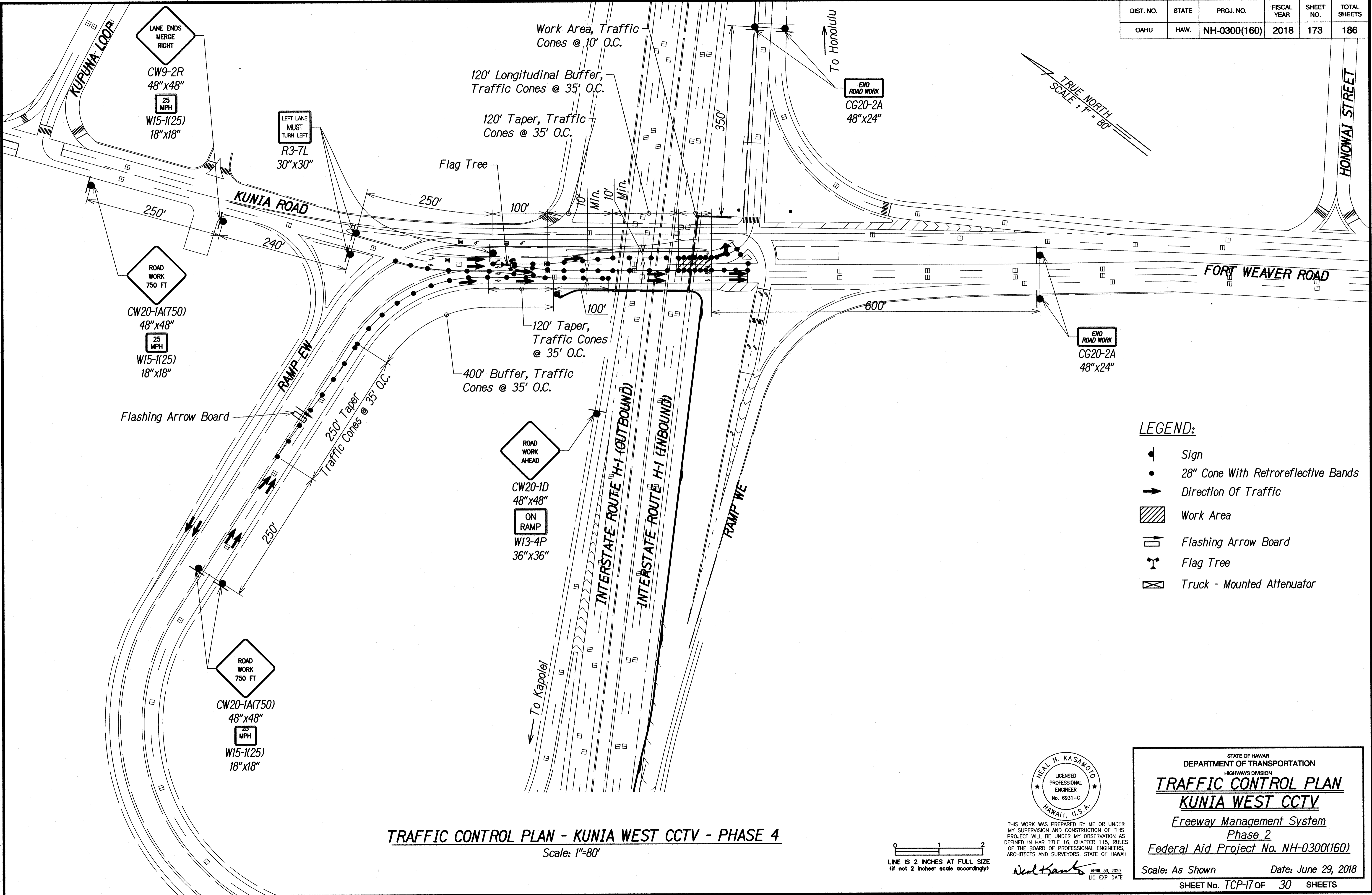
STATE OF HAWAII
DEPARTMENT OF TRANSPORTATION
HIGHWAYS DIVISION

TRAFFIC CONTROL PLAN
KUNIA WEST CCTV
 Freeway Management System
 Phase 2
 Federal Aid Project No. NH-0300(160)

Scale: As Shown
 Date: June 29, 2018

SHEET NO. TCP-16 OF 30 SHEETS

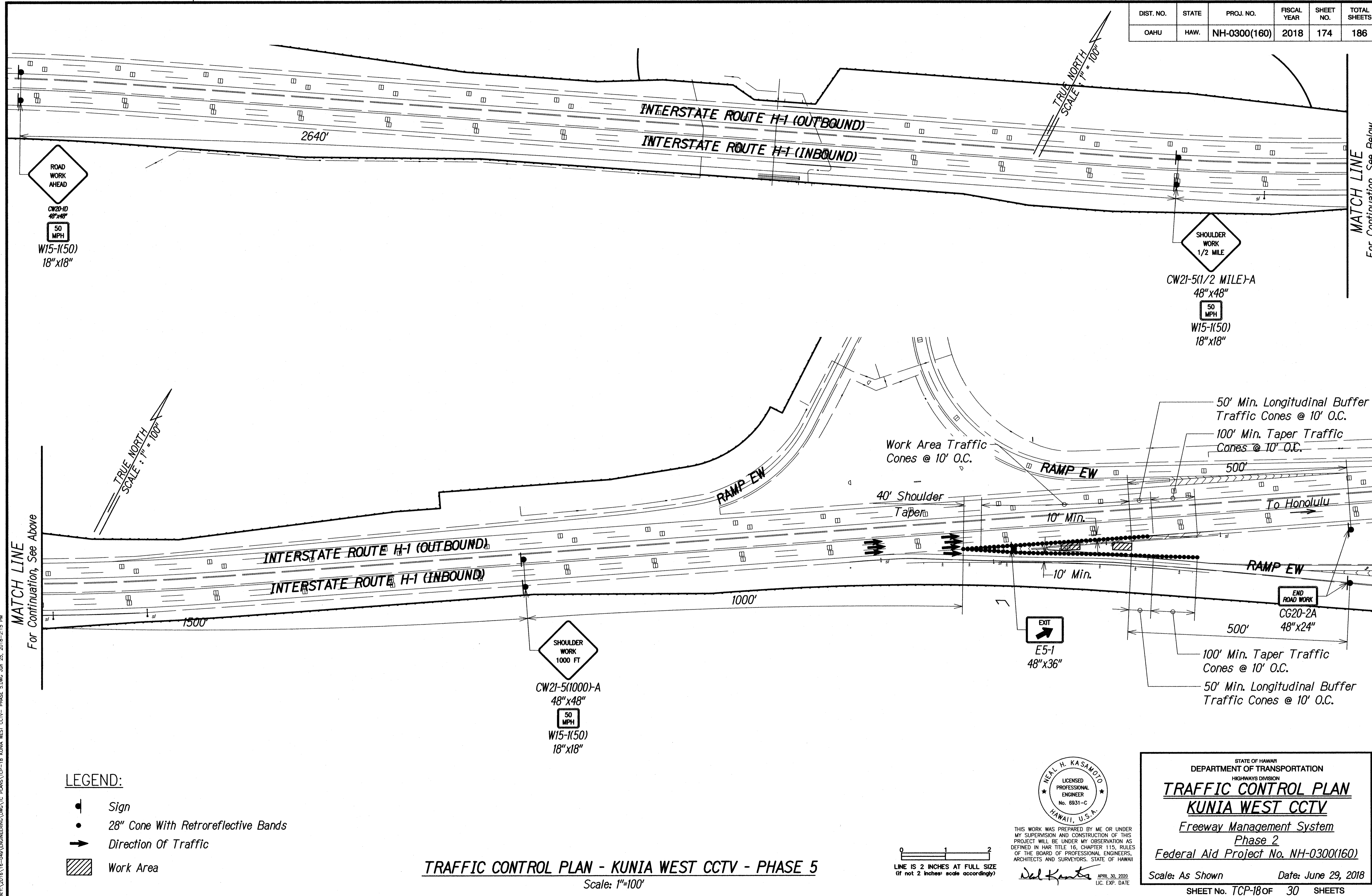
DIST. NO.	STATE	PROJ. NO.	FISCAL YEAR	SHEET NO.	TOTAL SHEETS
OAHU	HAW.	NH-0300(160)	2018	173	186



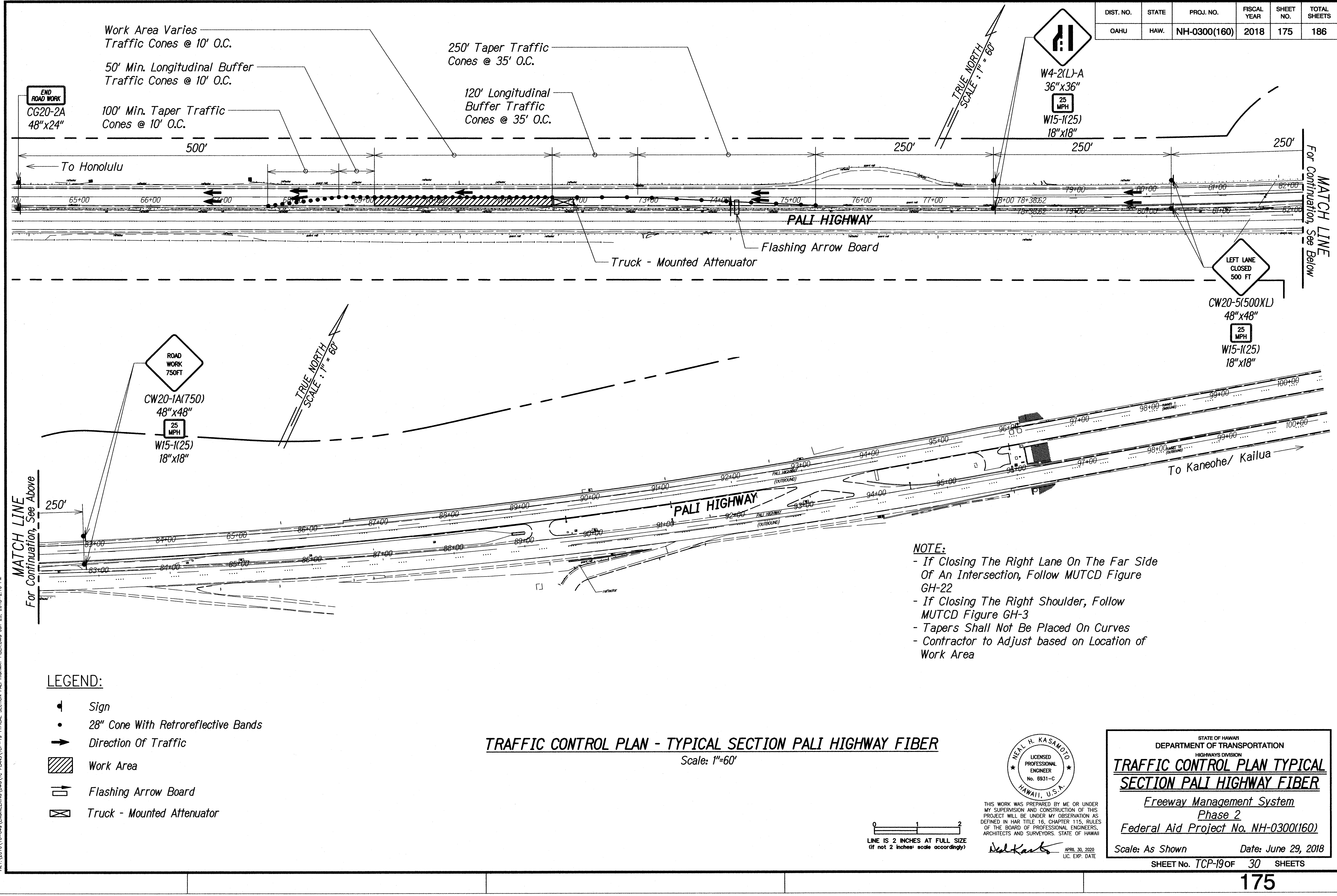
ORIGINAL PLAN	SURVEY PLOTTED BY	DATE
NOTE BOOK	DRAWN BY	
QUANTITIES BY	DESIGNED BY	
CHECKED BY		

PN\1\2016\16-049\ENGINEERING\DWG\TC PLANS\TCP-17 KUNIA WEST CCTV - PHASE 4.DWG Jun 25, 2018-2:15 PM

DIST. NO.	STATE	PROJ. NO.	FISCAL YEAR	SHEET NO.	TOTAL SHEETS
OAHU	HAW.	NH-0300(160)	2018	174	186



DIST. NO.	STATE	PROJ. NO.	FISCAL YEAR	SHEET NO.	TOTAL SHEETS
OAHU	HAW.	NH-0300(160)	2018	175	186



SURVEY PLOTTED BY	DATE
DESIGNED BY	
TRACED BY	
NOTE BOOK	
DESIGNED BY	
QUANTITIES BY	
CHECKED BY	
No.	

DNV\2018\16-249\ENGINEERING\DWG\TC-19 TYPICAL SECTION PALI HIGHWAY FIBER.DWG Jun 25, 2018-2:16 PM

NEAL H. KASAMOTO
LICENSED PROFESSIONAL ENGINEER
No. 6931-C
HAWAII, U.S.A.

THIS WORK WAS PREPARED BY ME OR UNDER MY SUPERVISION AND CONSTRUCTION OF THIS PROJECT WILL BE UNDER MY OBSERVATION AS DEFINED IN HAWAII TITLE 16, CHAPTER 115, RULES OF THE BOARD OF PROFESSIONAL ENGINEERS, ARCHITECTS AND SURVEYORS, STATE OF HAWAII.

APR 30, 2020
LIC. EXP. DATE

STATE OF HAWAII
DEPARTMENT OF TRANSPORTATION
HIGHWAYS DIVISION

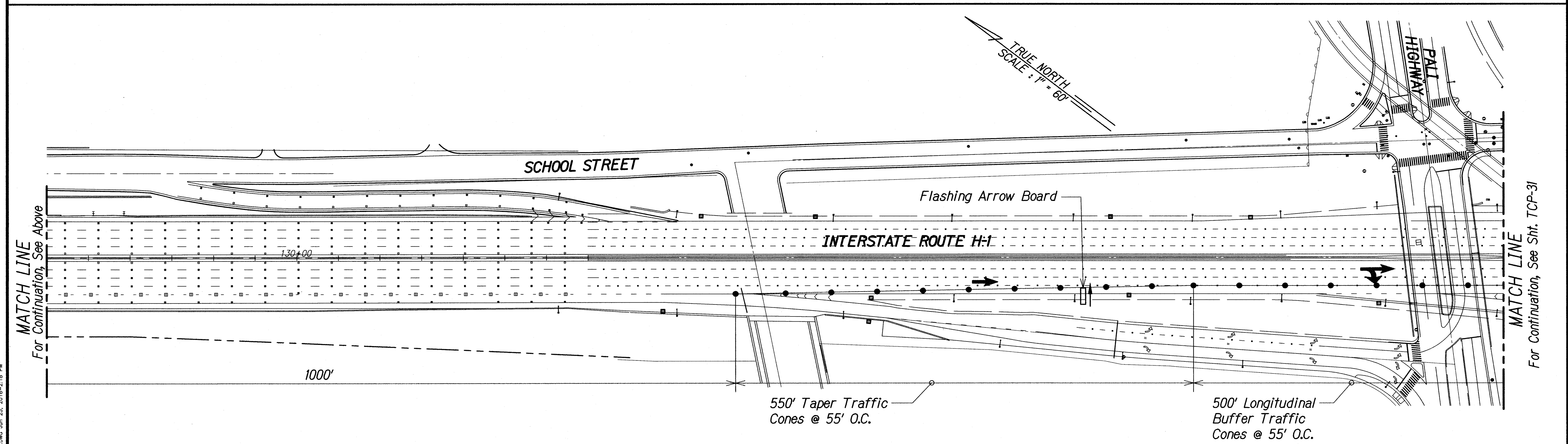
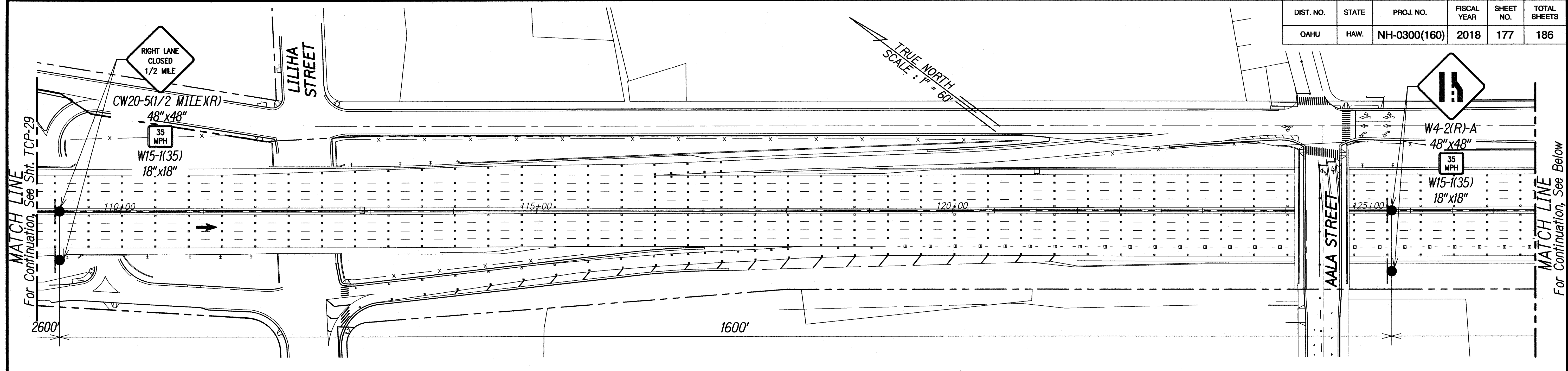
TRAFFIC CONTROL PLAN TYPICAL SECTION PALI HIGHWAY FIBER

Freeway Management System
Phase 2
Federal Aid Project No. NH-0300(160)

Scale: As Shown Date: June 29, 2018

SHEET No. TCP-19 OF 30 SHEETS

DIST. NO.	STATE	PROJ. NO.	FISCAL YEAR	SHEET NO.	TOTAL SHEETS
OAHU	HAW.	NH-0300(160)	2018	177	186




LEGEND:

- Sign
- 28" Cone With Retroreflective Bands
- ➔ Direction Of Traffic
- ▨ Work Area
- ➔ Flashing Arrow Board

TRAFFIC CONTROL PLAN - KINAU CONDUIT Scale: 1"=60'

LINE IS 2 INCHES AT FULL SIZE
(If not 2 inches scale accordingly)



THIS WORK WAS PREPARED BY ME OR UNDER MY SUPERVISION AND CONSTRUCTION OF THIS PROJECT WILL BE UNDER MY OBSERVATION AS DEFINED IN H.A.R. TITLE 16, CHAPTER 115, RULES OF THE BOARD OF PROFESSIONAL ENGINEERS, ARCHITECTS AND SURVEYORS, STATE OF HAWAII.

APRIL 30, 2020
LIC. EXP. DATE

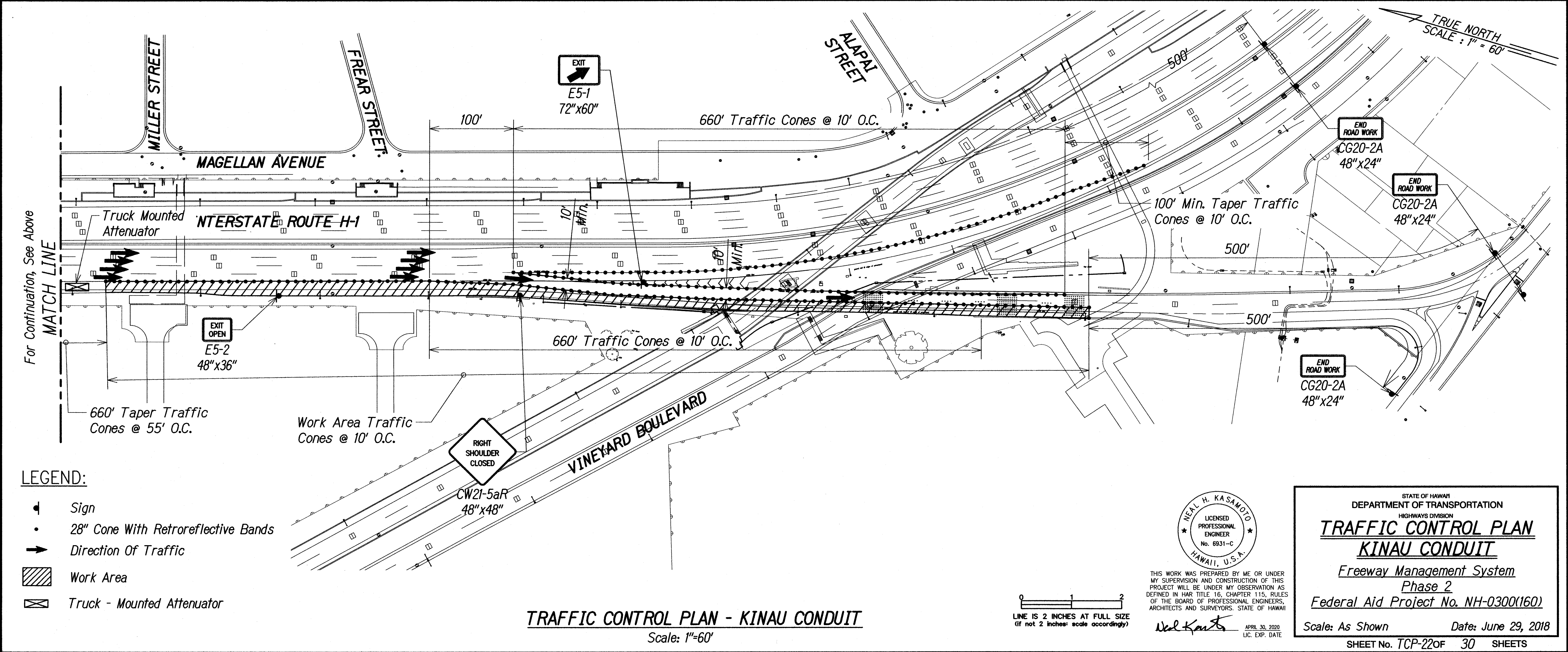
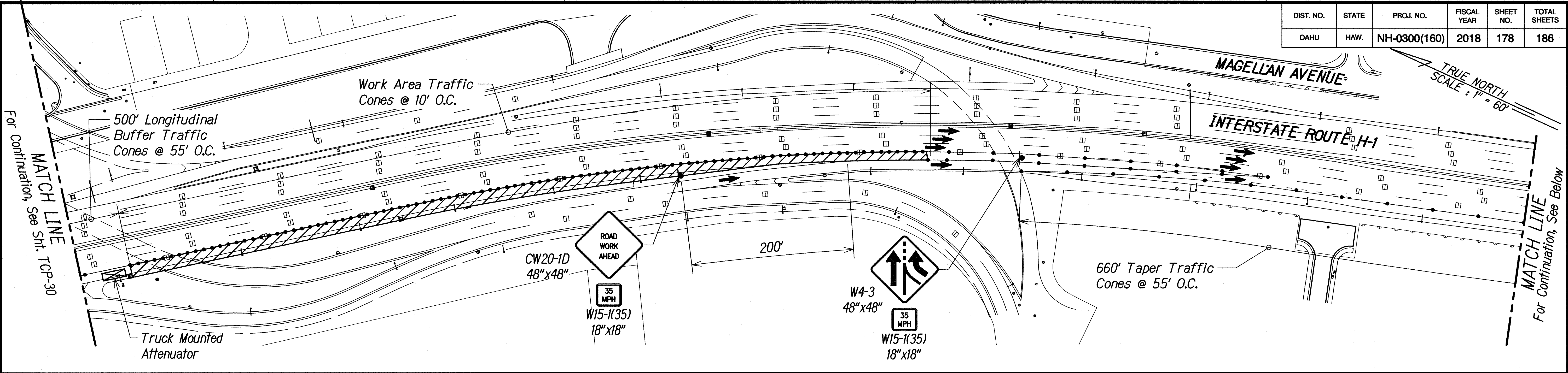
STATE OF HAWAII
DEPARTMENT OF TRANSPORTATION
HIGHWAYS DIVISION

TRAFFIC CONTROL PLAN
KINAU CONDUIT
Freeway Management System
Phase 2
Federal Aid Project No. NH-0300(160)

Scale: As Shown
Date: June 29, 2018

SHEET No. TCP-21 OF 30 SHEETS

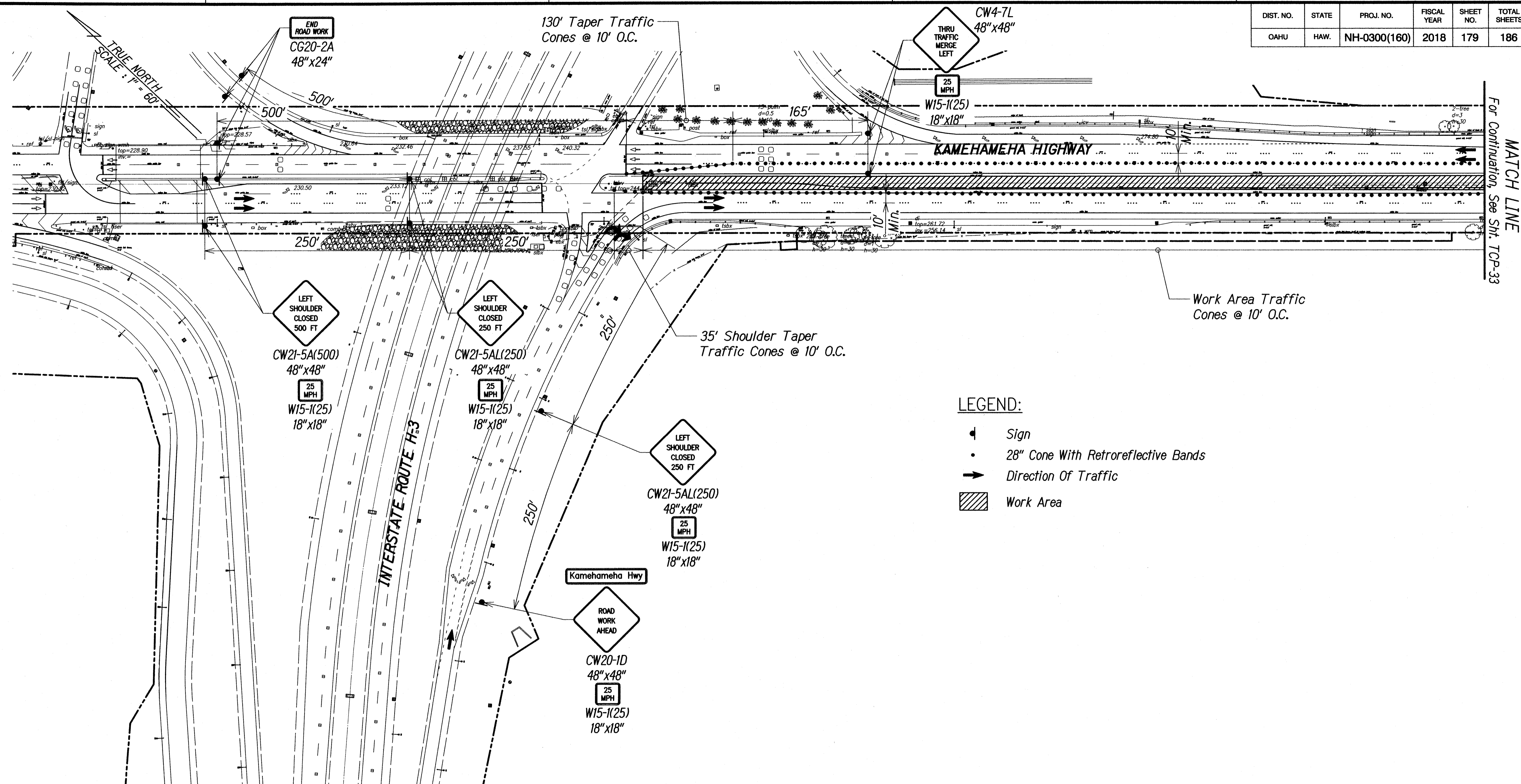
DIST. NO.	STATE	PROJ. NO.	FISCAL YEAR	SHEET NO.	TOTAL SHEETS
OAHU	HAW.	NH-0300(160)	2018	178	186



DESIGNED BY	DATE
TRACED BY	
NOTE BOOK	
QUANTITIES BY	
CHECKED BY	
No.	

PLAN 2018-16-049 ENGINEERING DIVISION, TC PLANS, TCP-22 KINAU CONDUIT.DWG JUN 25, 2018-2:18 PM

DIST. NO.	STATE	PROJ. NO.	FISCAL YEAR	SHEET NO.	TOTAL SHEETS
OAHU	HAW.	NH-0300(160)	2018	179	186




TRAFFIC CONTROL PLAN - KAMEHAMEHA HIGHWAY CONDUIT - PHASE 1
Scale: 1"=60'

ORIGINAL PLAN	DATE
SURVEY PLOTTED BY	
DRAWN BY	
DESIGNED BY	
CHECKED BY	

PNY:\2018\16-049\ENGINEERING\DWG\TC PLANS\TCP-23 KAMEHAMEHA HIGHWAY CONDUIT - PHASE 1.DWG Jun 25, 2018-2:18 PM

0 1 2
LINE IS 2 INCHES AT FULL SIZE
(if not 2 inches: scale accordingly)



THIS WORK WAS PREPARED BY ME OR UNDER MY SUPERVISION AND CONSTRUCTION OF THIS PROJECT WILL BE UNDER MY OBSERVATION AS DEFINED IN H.A.R. TITLE 16, CHAPTER 115, RULES OF THE BOARD OF PROFESSIONAL ENGINEERS, ARCHITECTS AND SURVEYORS, STATE OF HAWAII

APRIL 30, 2020
LIC. EXP. DATE

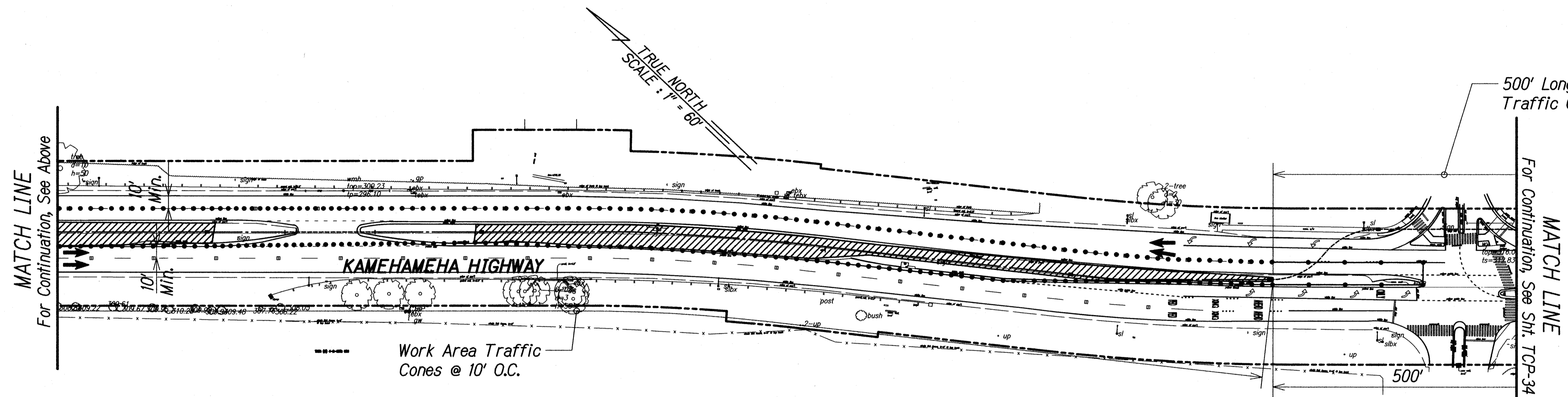
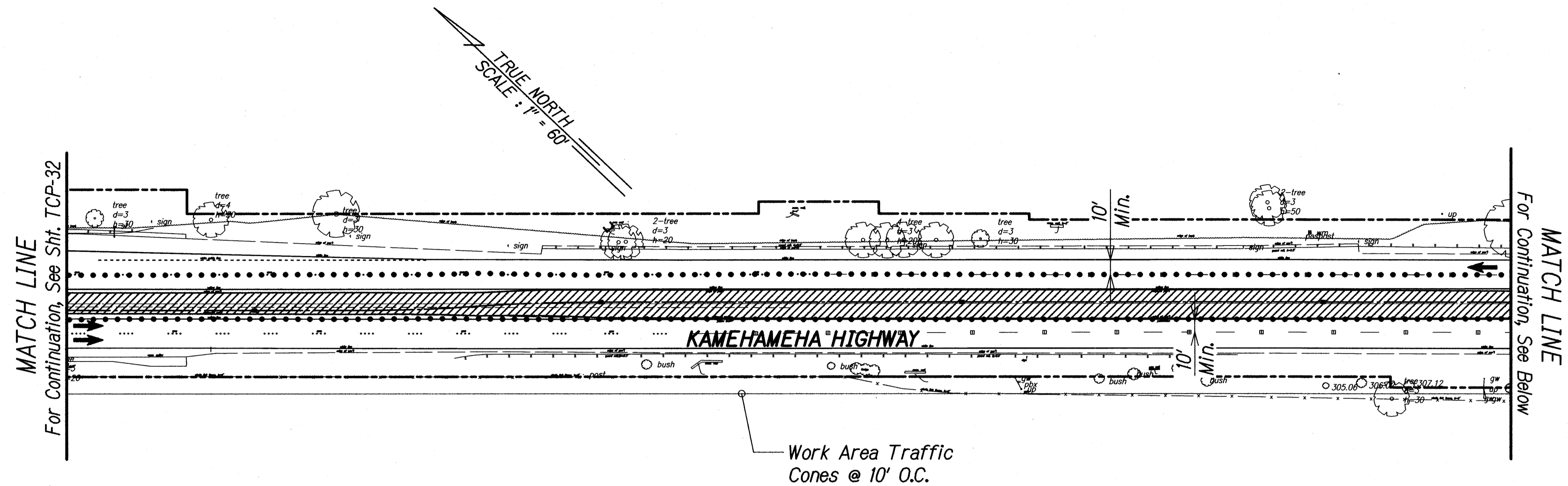
STATE OF HAWAII
DEPARTMENT OF TRANSPORTATION
HIGHWAYS DIVISION

TRAFFIC CONTROL PLAN
KAMEHAMEHA HIGHWAY CONDUIT

Freeway Management System
Phase 2
Federal Aid Project No. NH-0300(160)

Scale: As Shown Date: June 29, 2018
SHEET No. TCP-23OF 30 SHEETS


DIST. NO.	STATE	PROJ. NO.	FISCAL YEAR	SHEET NO.	TOTAL SHEETS
OAHU	HAW.	NH-0300(160)	2018	180	186



LEGEND:

- Sign
- 28" Cone With Retroreflective Bands
- Direction Of Traffic
- Work Area

TRAFFIC CONTROL PLAN - KAMEHAMEHA HIGHWAY CONDUIT - PHASE 1
Scale: 1"=60'



THIS WORK WAS PREPARED BY ME OR UNDER MY SUPERVISION AND CONSTRUCTION OF THIS PROJECT WILL BE UNDER MY OBSERVATION AS DEFINED IN H.A.R. TITLE 16, CHAPTER 115, RULES OF THE BOARD OF PROFESSIONAL ENGINEERS, ARCHITECTS AND SURVEYORS, STATE OF HAWAII.

APRIL 30, 2020
LIC. EXP. DATE

STATE OF HAWAII
DEPARTMENT OF TRANSPORTATION
HIGHWAYS DIVISION

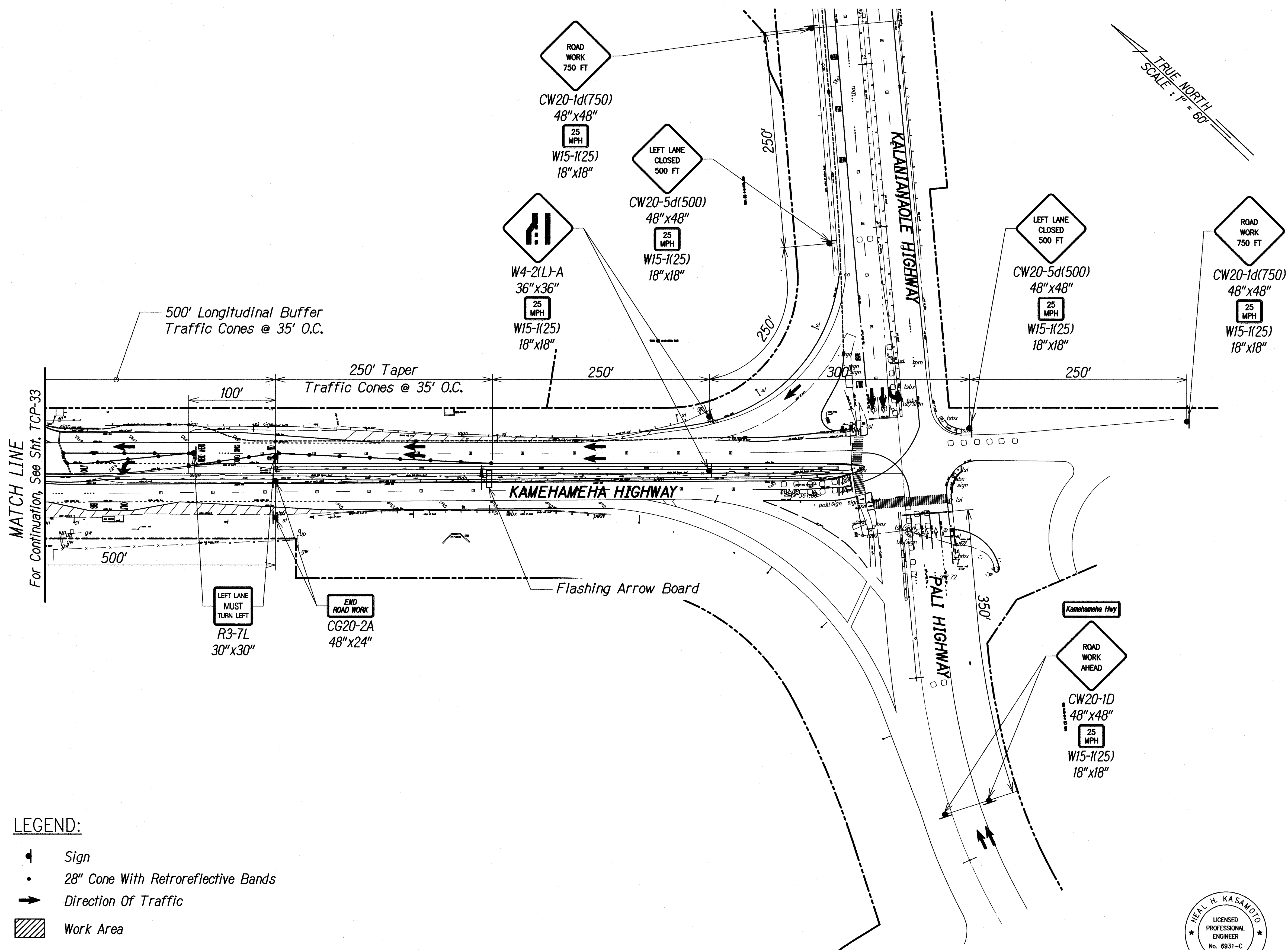
TRAFFIC CONTROL PLAN
KAMEHAMEHA HIGHWAY CONDUIT

Freeway Management System
Phase 2
Federal Aid Project No. NH-0300(160)

Scale: As Shown Date: June 29, 2018

SHEET No. TCP-240F 30 SHEETS


DIST. NO.	STATE	PROJ. NO.	FISCAL YEAR	SHEET NO.	TOTAL SHEETS
OAHU	HAW.	NH-0300(160)	2018	181	186



LEGEND:

- Sign
- 28" Cone With Retroreflective Bands
- ➔ Direction Of Traffic
- ▨ Work Area
- ⬅ Flashing Arrow Board

TRAFFIC CONTROL PLAN - KAMEHAMEHA HIGHWAY CONDUIT - PHASE 1
Scale: 1"=60'



THIS WORK WAS PREPARED BY ME OR UNDER MY SUPERVISION AND CONSTRUCTION OF THIS PROJECT WILL BE UNDER MY OBSERVATION AS DEFINED IN H.A.R. TITLE 16, CHAPTER 115, RULES OF THE BOARD OF PROFESSIONAL ENGINEERS, ARCHITECTS AND SURVEYORS, STATE OF HAWAII.

Neal Kasamoto
APRIL 30, 2020
LIC. EXP. DATE

STATE OF HAWAII
DEPARTMENT OF TRANSPORTATION
HIGHWAYS DIVISION

TRAFFIC CONTROL PLAN
KAMEHAMEHA HIGHWAY CONDUIT
Freeway Management System
Phase 2
Federal Aid Project No. NH-0300(160)

Scale: As Shown
Date: June 29, 2018

SHEET No. TCP-250F 30 SHEETS

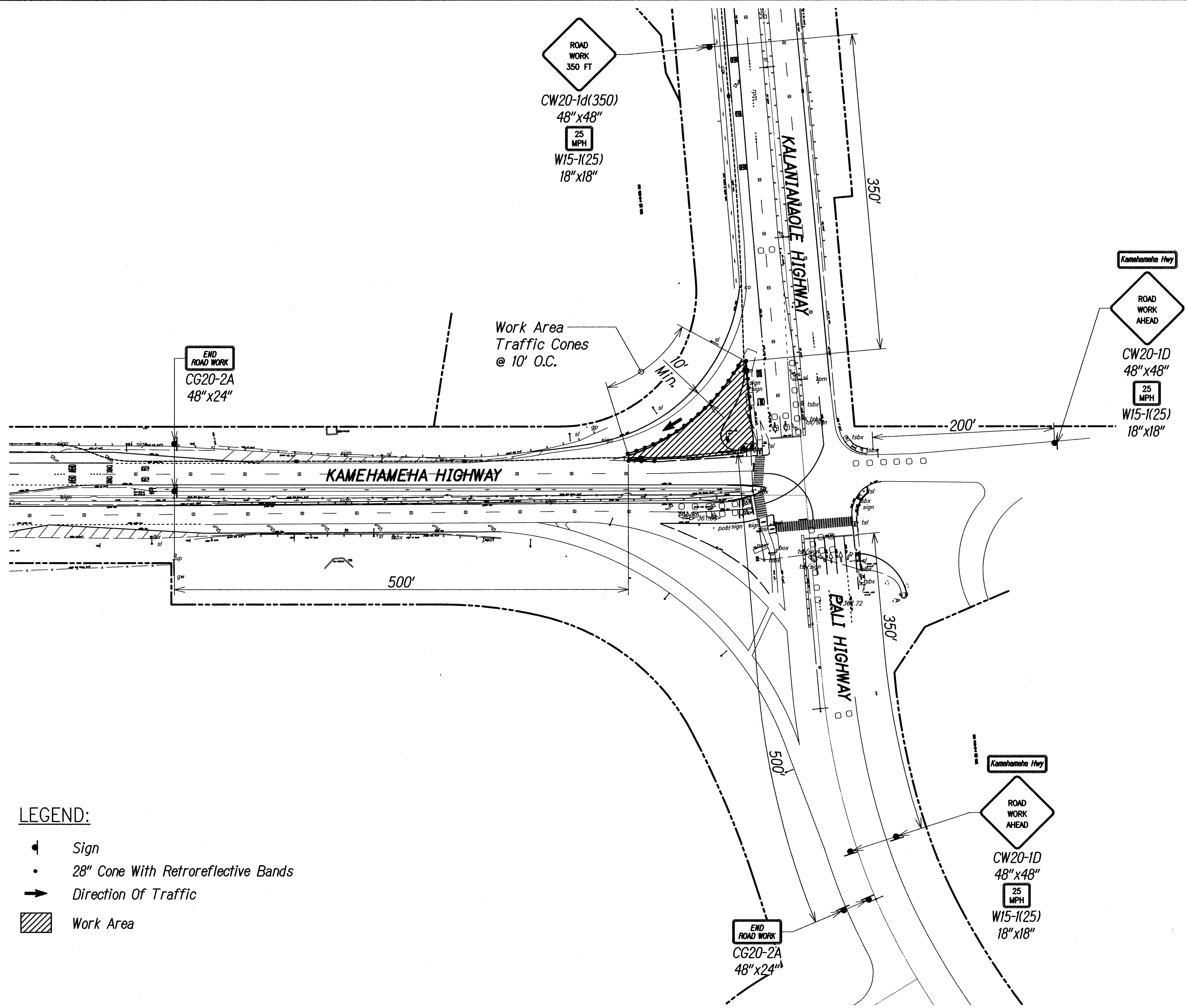
SURVEY PLOTTED BY	DATE
DRAWN BY	
DESIGNED BY	
QUANTITIES BY	
CHECKED BY	
ORIGINAL PLAN	No.
NOTE BOOK	

PN\12016\16-049\ENGINEERING\DWG\TCP-25 KAMEHAMEHA HIGHWAY CONDUIT - PHASE 1.DWG Jun 25, 2018 2:19 PM

0 1 2
LINE IS 2 INCHES AT FULL SIZE
(if not 2 inches scale accordingly)


DIST. NO.	STATE	PROJ. NO.	FISCAL YEAR	SHEET NO.	TOTAL SHEETS
OAHU	HAW.	NH-0300(160)	2018	182	186

TRUE NORTH
SCALE: 1" = 60'



ORIGINAL PLAN	DATE
SURVEY PLOTTED BY	
DRAWN BY	
DESIGNED BY	
QUANTITIES BY	
CHECKED BY	
No.	

PN\1\2016\16-049\ENGINEERING\DWG\TC PLANS\TCP-26 KAMEHAMEHA HIGHWAY CONDUIT - PHASE 2.DWG Jun 25, 2018-2:19 PM



THIS WORK WAS PREPARED BY ME OR UNDER MY SUPERVISION AND CONSTRUCTION OF THIS PROJECT WILL BE UNDER MY OBSERVATION AS DEFINED IN HAWAII TITLE 16, CHAPTER 115, RULES OF THE BOARD OF PROFESSIONAL ENGINEERS, ARCHITECTS AND SURVEYORS, STATE OF HAWAII

Neal Kasamoto
APRIL 30, 2020
LIC. EXP. DATE

STATE OF HAWAII
DEPARTMENT OF TRANSPORTATION
HIGHWAYS DIVISION

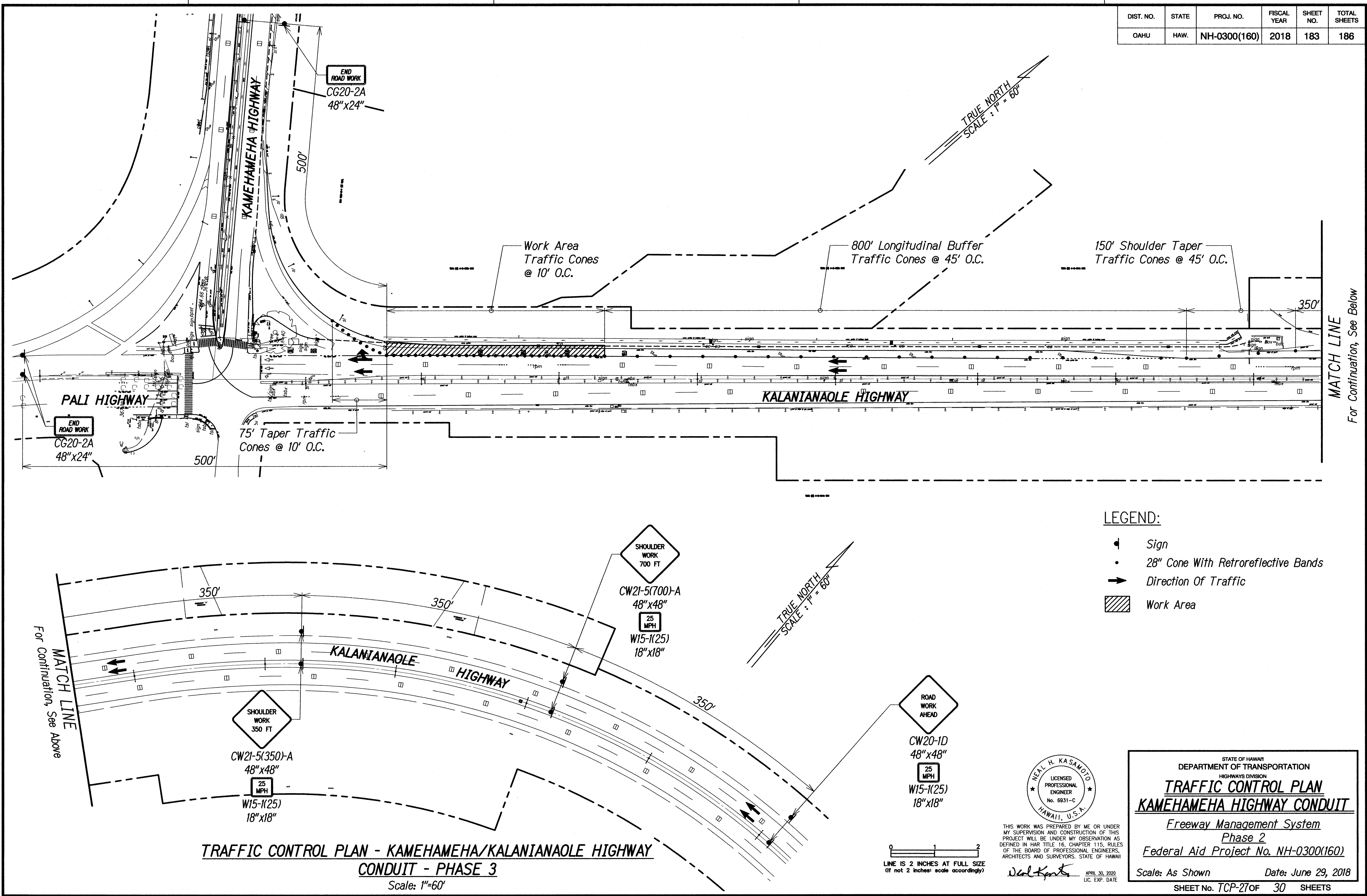
TRAFFIC CONTROL PLAN
KAMEHAMEHA HIGHWAY CONDUIT

Freeway Management System
Phase 2
Federal Aid Project No. NH-0300(160)

Scale: As Shown Date: June 29, 2018

SHEET No. TCP-26OF 30 SHEETS

DIST. NO.	STATE	PROJ. NO.	FISCAL YEAR	SHEET NO.	TOTAL SHEETS
OAHU	HAW.	NH-0300(160)	2018	183	186



ORIGINAL PLAN	DATE
SURVEY PLOTTED BY	
DRAWN BY	
DESIGNED BY	
CHECKED BY	
NOTE BOOK	
NO.	

PH-1(2018)16-049(ENGINEERING) PLANS TOP-27 KAMEHAMEHA HIGHWAY CONDUIT - PHASE 3.DWG Jun 25, 2018-2:19 PM

MATCH LINE
For Continuation, See Below

MATCH LINE
For Continuation, See Above

- LEGEND:
- Sign
 - 28" Cone With Retroreflective Bands
 - Direction Of Traffic
 - Work Area



THIS WORK WAS PREPARED BY ME OR UNDER MY SUPERVISION AND CONSTRUCTION OF THIS PROJECT WILL BE UNDER MY OBSERVATION AS DEFINED IN H.A.R. TITLE 16, CHAPTER 115, RULES OF THE BOARD OF PROFESSIONAL ENGINEERS, ARCHITECTS AND SURVEYORS, STATE OF HAWAII.

APR 30, 2020
LIC. EXP. DATE

STATE OF HAWAII
DEPARTMENT OF TRANSPORTATION
HIGHWAYS DIVISION

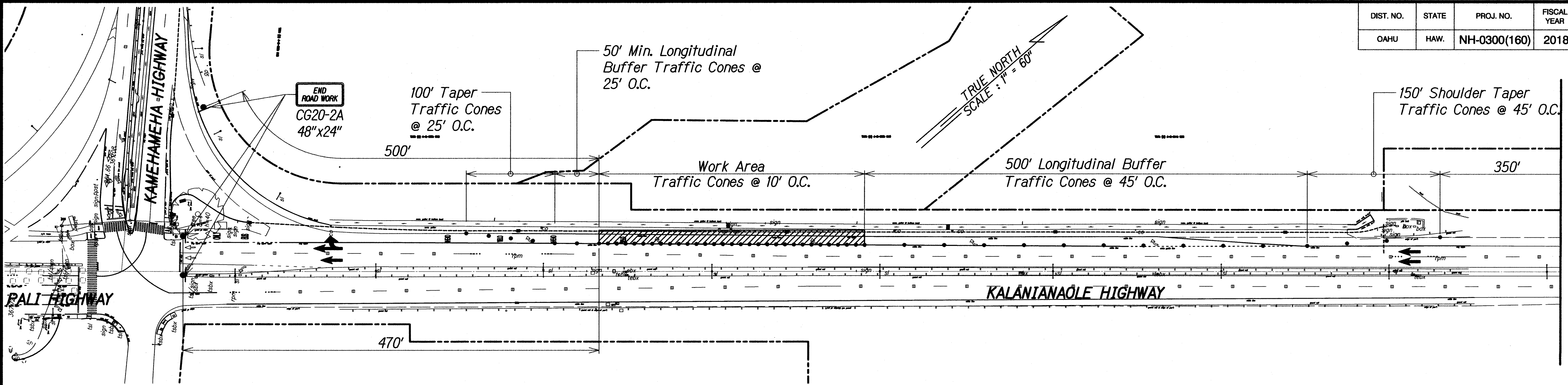
TRAFFIC CONTROL PLAN
KAMEHAMEHA HIGHWAY CONDUIT

Freeway Management System
Phase 2
Federal Aid Project No. NH-0300(160)

Scale: As Shown Date: June 29, 2018

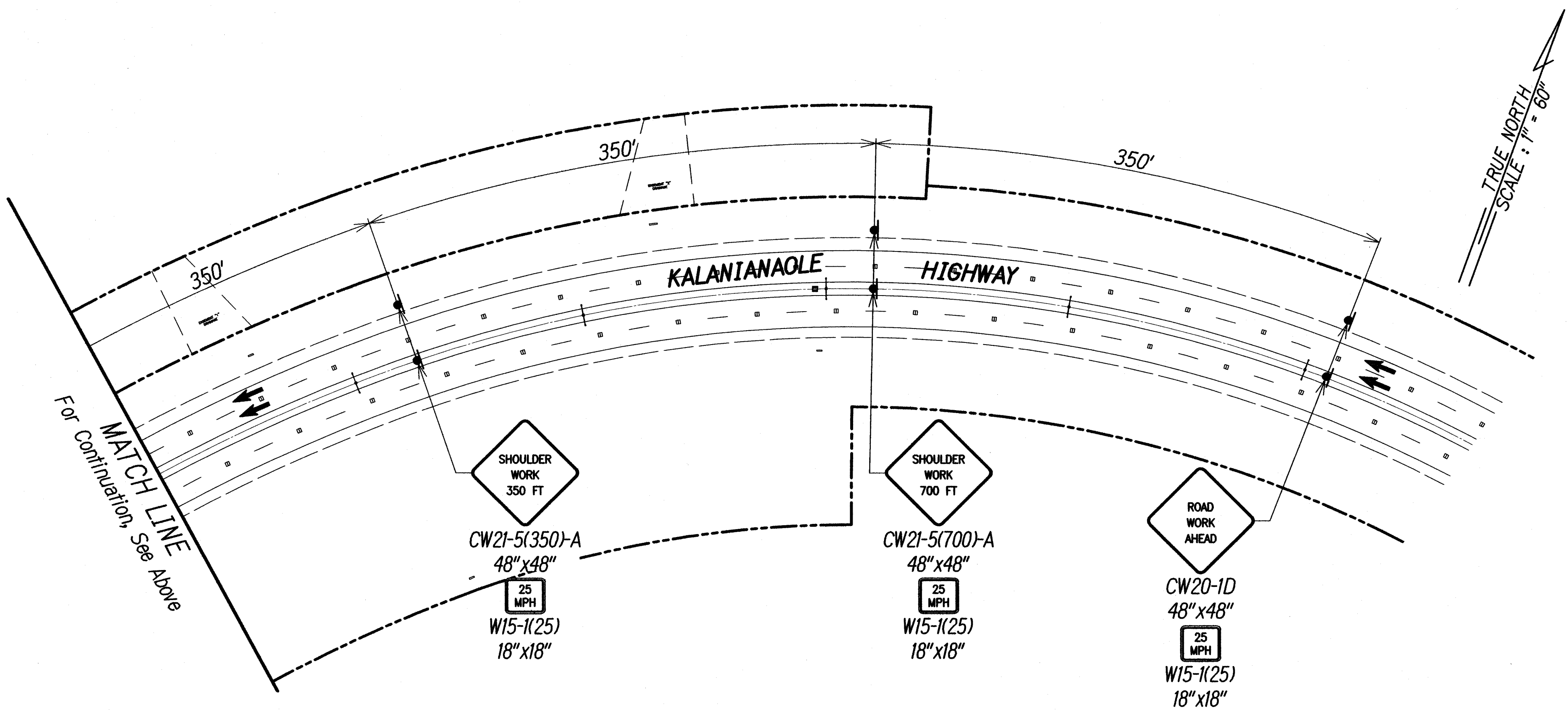
SHEET No. TCP-27 OF 30 SHEETS

DIST. NO.	STATE	PROJ. NO.	FISCAL YEAR	SHEET NO.	TOTAL SHEETS
OAHU	HAW.	NH-0300(160)	2018	184	186




MATCH LINE
For Continuation, See Below

- LEGEND:
- Sign
 - 28" Cone With Retroreflective Bands
 - Direction Of Traffic
 - Work Area



TRAFFIC CONTROL PLAN - KAMEHAMEHA/KALANIANA'OLE HIGHWAY CONDUIT - PHASE 4
Scale: 1"=60'

SURVEY PLOTTED BY	DATE
DRAWN BY	
TRACED BY	
CHECKED BY	
ORIGINAL PLAN	
NOTE BOOK	
NO.	



THIS WORK WAS PREPARED BY ME OR UNDER MY SUPERVISION AND CONSTRUCTION OF THIS PROJECT WILL BE UNDER MY OBSERVATION AS DEFINED IN H.A.R. TITLE 16, CHAPTER 115, RULES OF THE BOARD OF PROFESSIONAL ENGINEERS, ARCHITECTS AND SURVEYORS, STATE OF HAWAII.

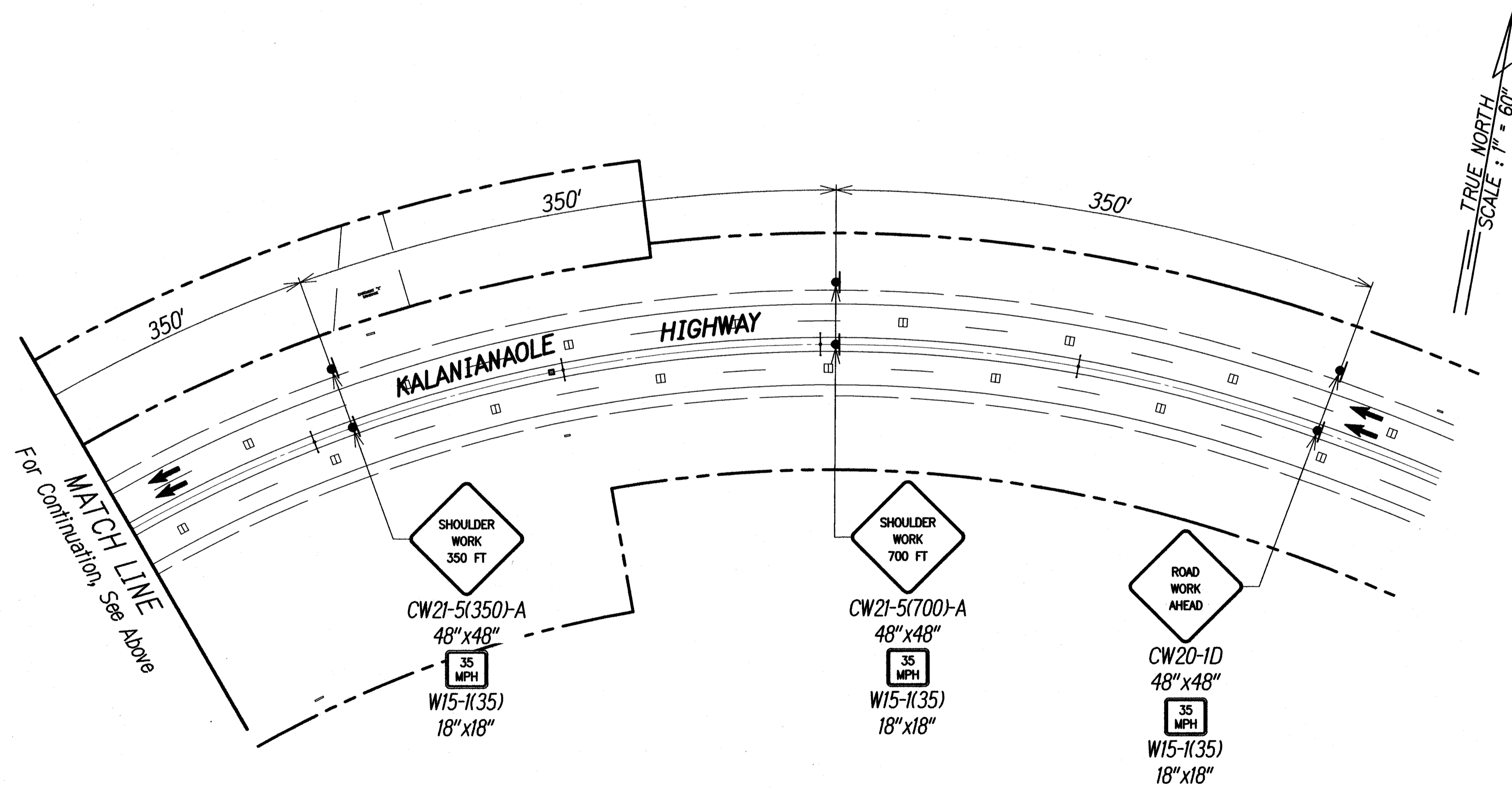
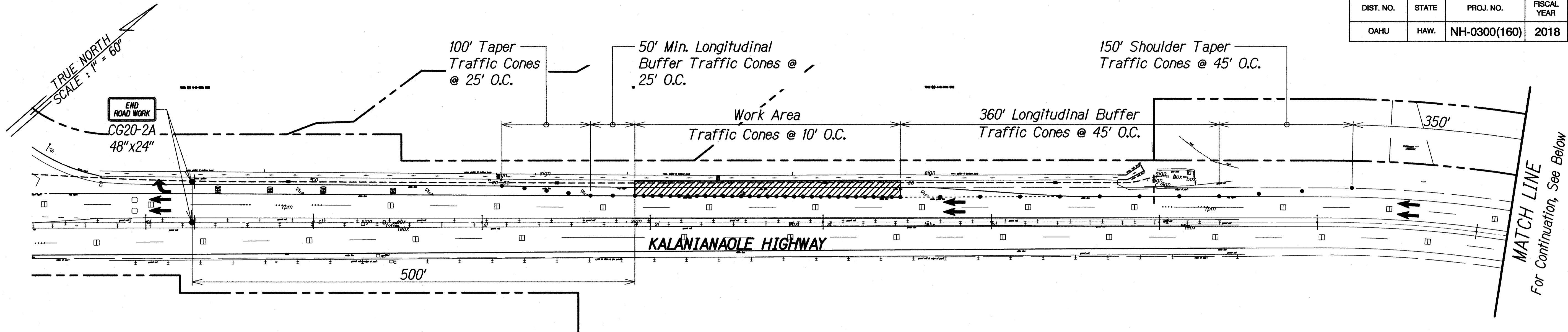
Neal H. Kasanoto
APRIL 30, 2020
LIC. EXP. DATE

STATE OF HAWAII
DEPARTMENT OF TRANSPORTATION
HIGHWAYS DIVISION
TRAFFIC CONTROL PLAN
KAMEHAMEHA HIGHWAY CONDUIT
Freeway Management System
Phase 2
Federal Aid Project No. NH-0300(160)

Scale: As Shown Date: June 29, 2018

SHEET No. TCP-280F 30 SHEETS

DIST. NO.	STATE	PROJ. NO.	FISCAL YEAR	SHEET NO.	TOTAL SHEETS
OAHU	HAW.	NH-0300(160)	2018	185	186




- LEGEND:**
- Sign
 - 28" Cone With Retroreflective Bands
 - Direction Of Traffic
 - Work Area

SURVEY PLOTTED BY	DATE
DRAWN BY	
DESIGNED BY	
QUANTITIES BY	
CHECKED BY	
No.	

PN\12016\16-049\ENGINEERING\DWG\TC PLANS\TCP-29 KAMEHAMEHA HIGHWAY CONDUIT - PHASE 5.DWG Jun 25, 2018-2:20 PM

TRAFFIC CONTROL PLAN - KAMEHAMEHA/KALANIANA'OLE HIGHWAY CONDUIT - PHASE 5
Scale: 1"=60'

0 1 2
LINE IS 2 INCHES AT FULL SIZE
(if not 2 inches scale accordingly)



NEAL H. KASAMOTO
LICENSED PROFESSIONAL ENGINEER
No. 6931-C
HAWAII, U.S.A.

THIS WORK WAS PREPARED BY ME OR UNDER MY SUPERVISION AND CONSTRUCTION OF THIS PROJECT WILL BE UNDER MY OBSERVATION AS DEFINED IN H.A.R. TITLE 16, CHAPTER 115, RULES OF THE BOARD OF PROFESSIONAL ENGINEERS, ARCHITECTS AND SURVEYORS, STATE OF HAWAII.

Neal Kasamoto
APRIL 30, 2020
LIC. EXP. DATE

STATE OF HAWAII
DEPARTMENT OF TRANSPORTATION
HIGHWAYS DIVISION

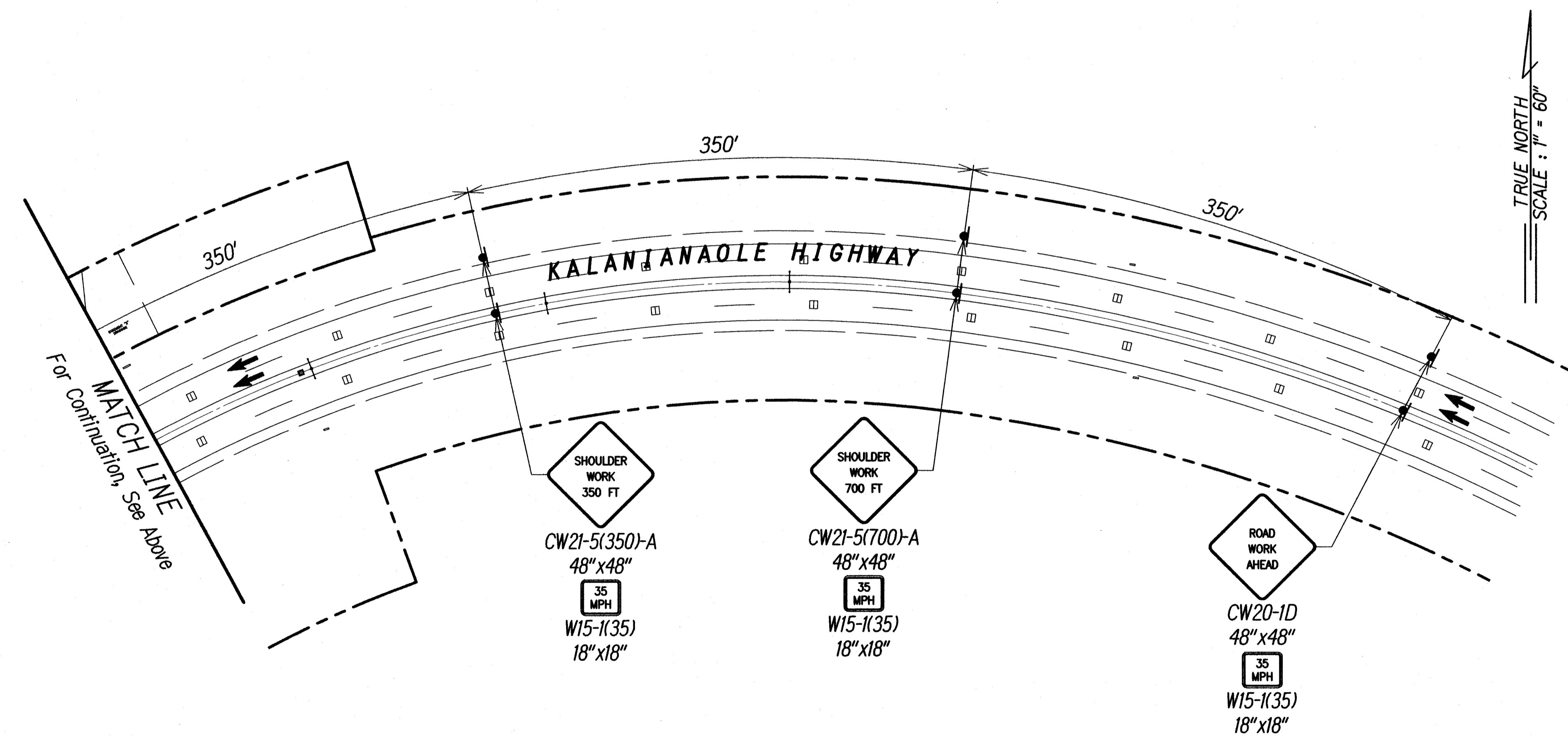
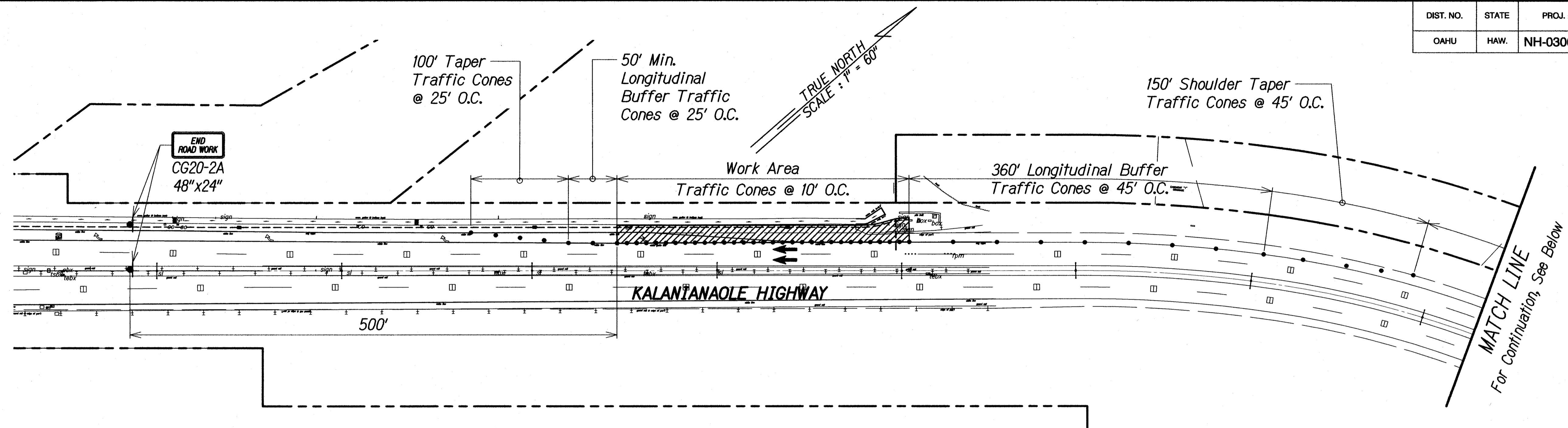
TRAFFIC CONTROL PLAN
KAMEHAMEHA HIGHWAY CONDUIT

Freeway Management System
Phase 2
Federal Aid Project No. NH-0300(160)

Scale: As Shown Date: June 29, 2018

SHEET No. TCP-29OF 30 SHEETS

DIST. NO.	STATE	PROJ. NO.	FISCAL YEAR	SHEET NO.	TOTAL SHEETS
OAHU	HAW.	NH-0300(160)	2018	186	186



LEGEND:

- ◀ Sign
- 28" Cone With Retroreflective Bands
- ➔ Direction Of Traffic
- ▨ Work Area


ORIGINAL PLAN	SURVEY PLOTTED BY	DATE
NOTE BOOK	DRAWN BY	
	DESIGNED BY	
	CHECKED BY	

PR-1, 2016, 16-049, ENGINEERING, DWG, TC PLANS, TCP-30 KAMEHAMEHA HIGHWAY CONDUIT - PHASE 6, DWG Jun 25, 2018-2:21 PM

TRAFFIC CONTROL PLAN - KAMEHAMEHA/KALANIANA'OLE HIGHWAY CONDUIT - PHASE 6

Scale: 1"=60'

0 1 2
LINE IS 2 INCHES AT FULL SIZE
(if not 2 inches, scale accordingly)



THIS WORK WAS PREPARED BY ME OR UNDER MY SUPERVISION AND CONSTRUCTION OF THIS PROJECT WILL BE UNDER MY OBSERVATION AS DEFINED IN H.A.R. TITLE 16, CHAPTER 115, RULES OF THE BOARD OF PROFESSIONAL ENGINEERS, ARCHITECTS AND SURVEYORS, STATE OF HAWAII.

Neal Kasamoto
APRIL 30, 2020
LIC. EXP. DATE

STATE OF HAWAII
DEPARTMENT OF TRANSPORTATION
HIGHWAYS DIVISION

TRAFFIC CONTROL PLAN
KAMEHAMEHA HIGHWAY CONDUIT
Freeway Management System
Phase 2
Federal Aid Project No. NH-0300(160)

Scale: As Shown
Date: June 29, 2018

SHEET No. TCP-300f 30 SHEETS