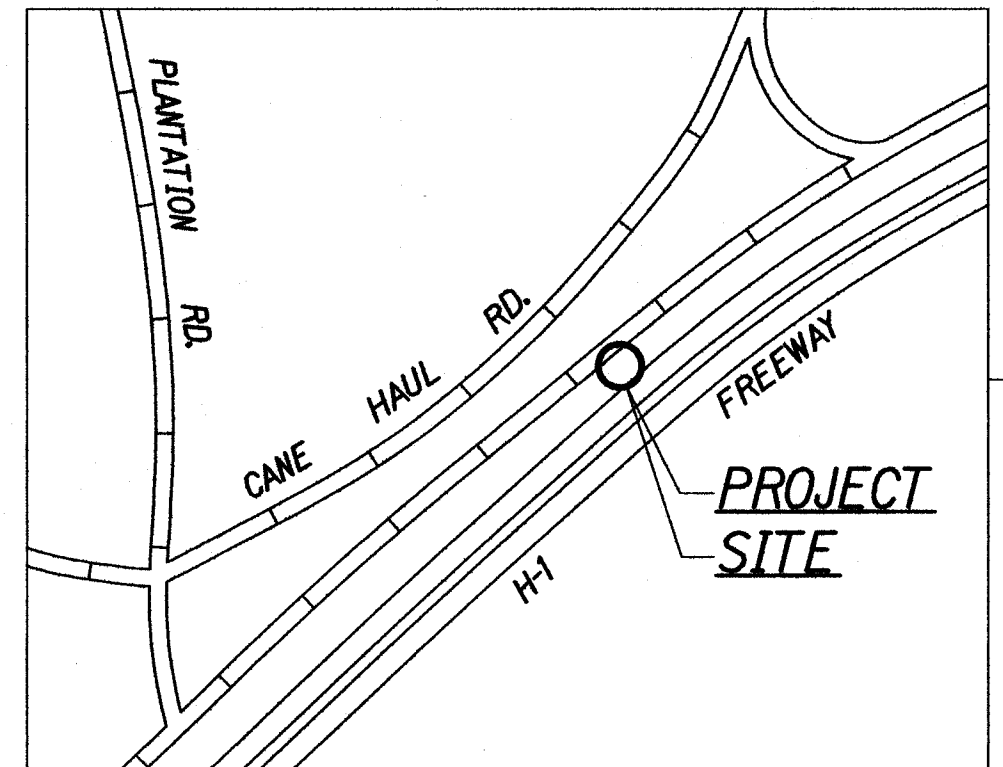
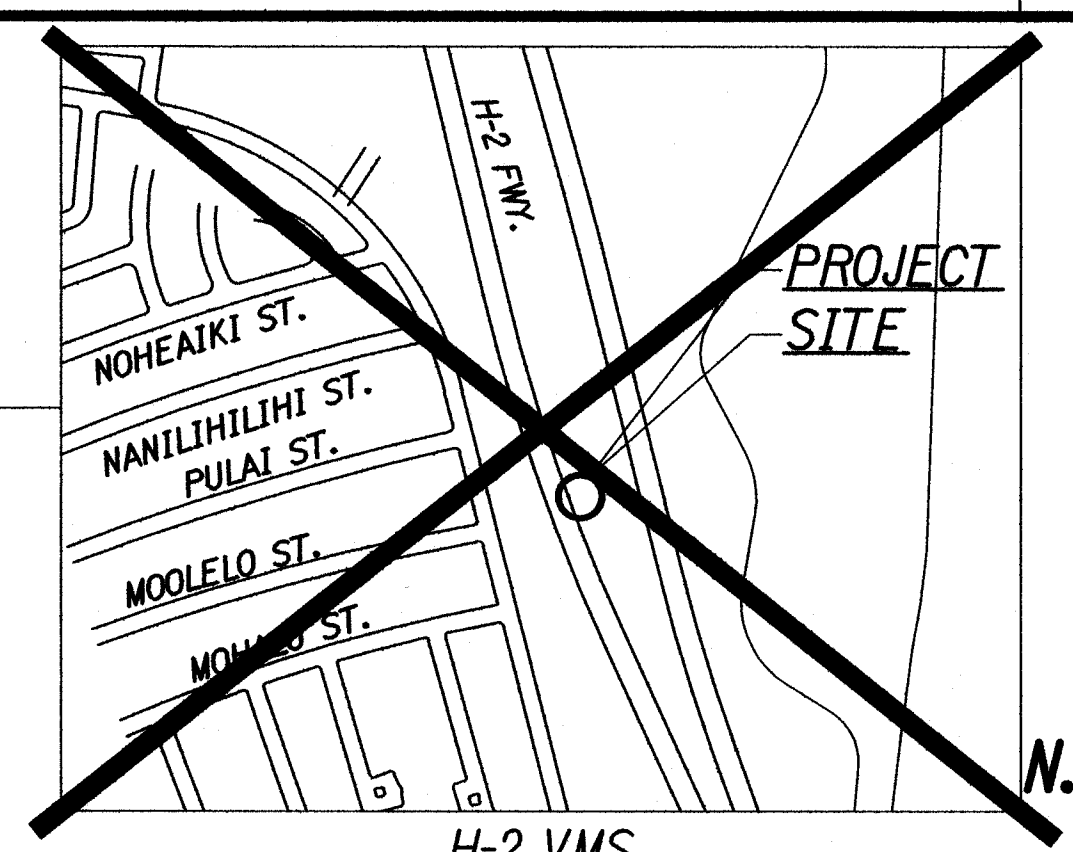


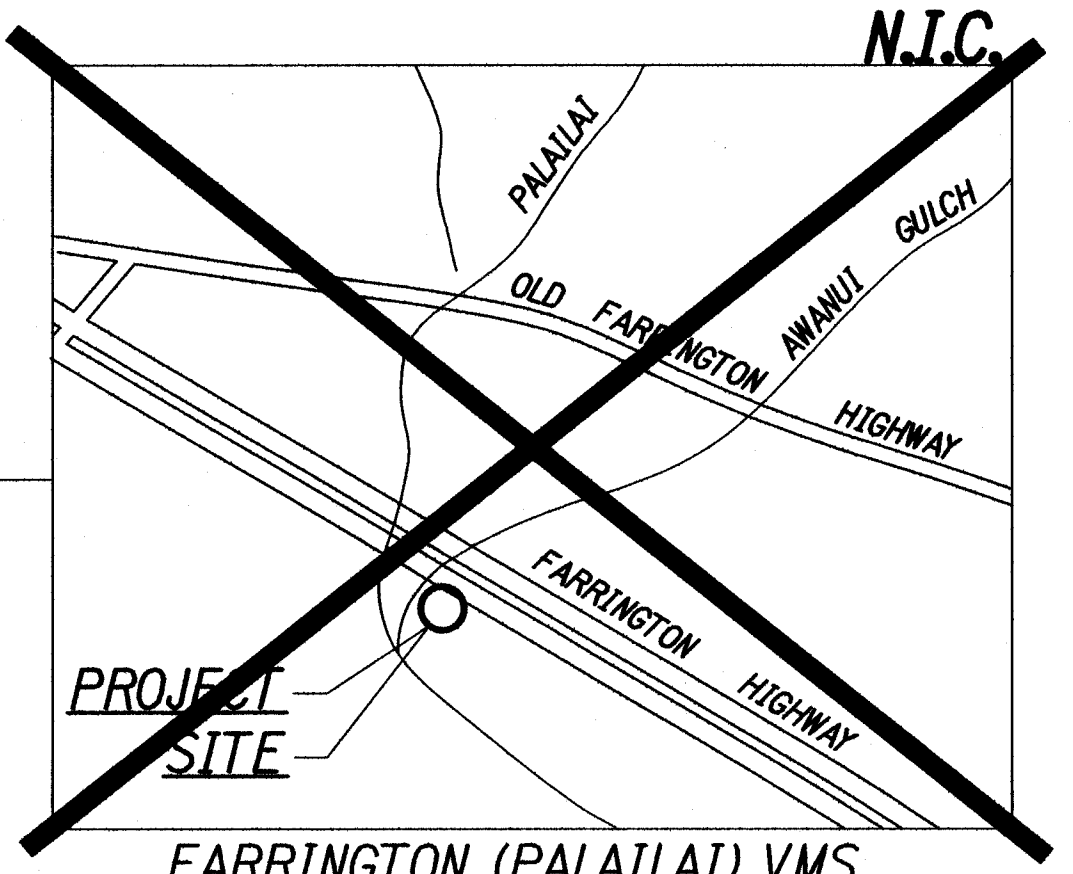
DIST. NO.	STATE	PROJ. NO.	FISCAL YEAR	SHEET NO.	TOTAL SHEETS
OAHU	HAW.	NH-0300(160)	2018	157	186



KUALAKAI VMS  
TMK 9-1-018, 9-2-002  
TCP -7

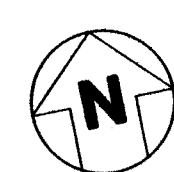


H-2 VMS  
TMK 9-4-128



FARRINGTON (PALAILAI) VMS  
TMK 9-1-015

LOCATION MAP  
Not To Scale



0 1 2  
LINE IS 2 INCHES AT FULL SIZE  
(if not 2 inches scale accordingly)



THIS WORK WAS PREPARED BY ME OR UNDER MY SUPERVISION AND CONSTRUCTION OF THIS PROJECT WILL BE UNDER MY OBSERVATION AS DEFINED IN H.A.R. TITLE 16, CHAPTER 115, RULES OF THE BOARD OF PROFESSIONAL ENGINEERS, ARCHITECTS AND SURVEYORS, STATE OF HAWAII

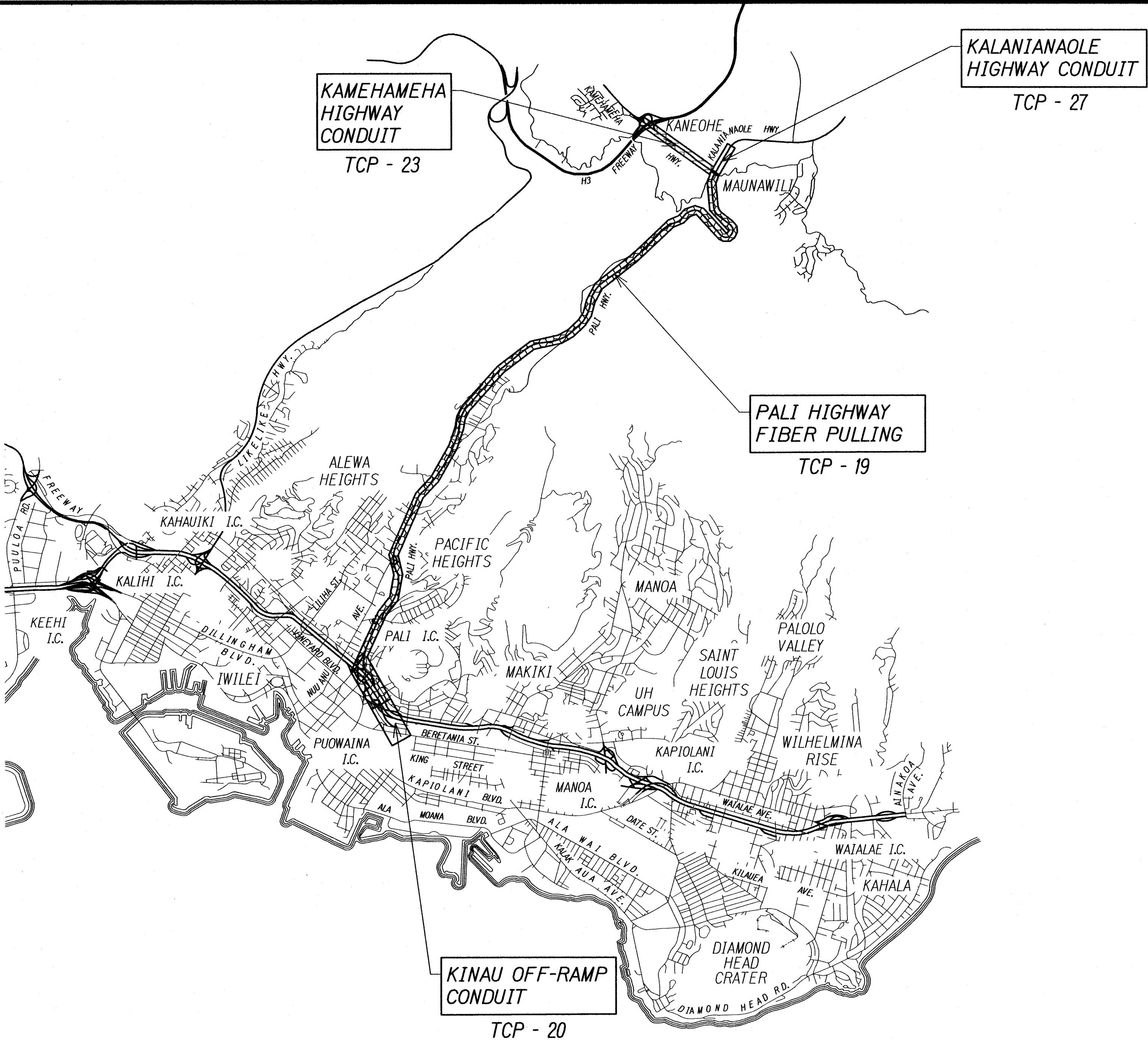
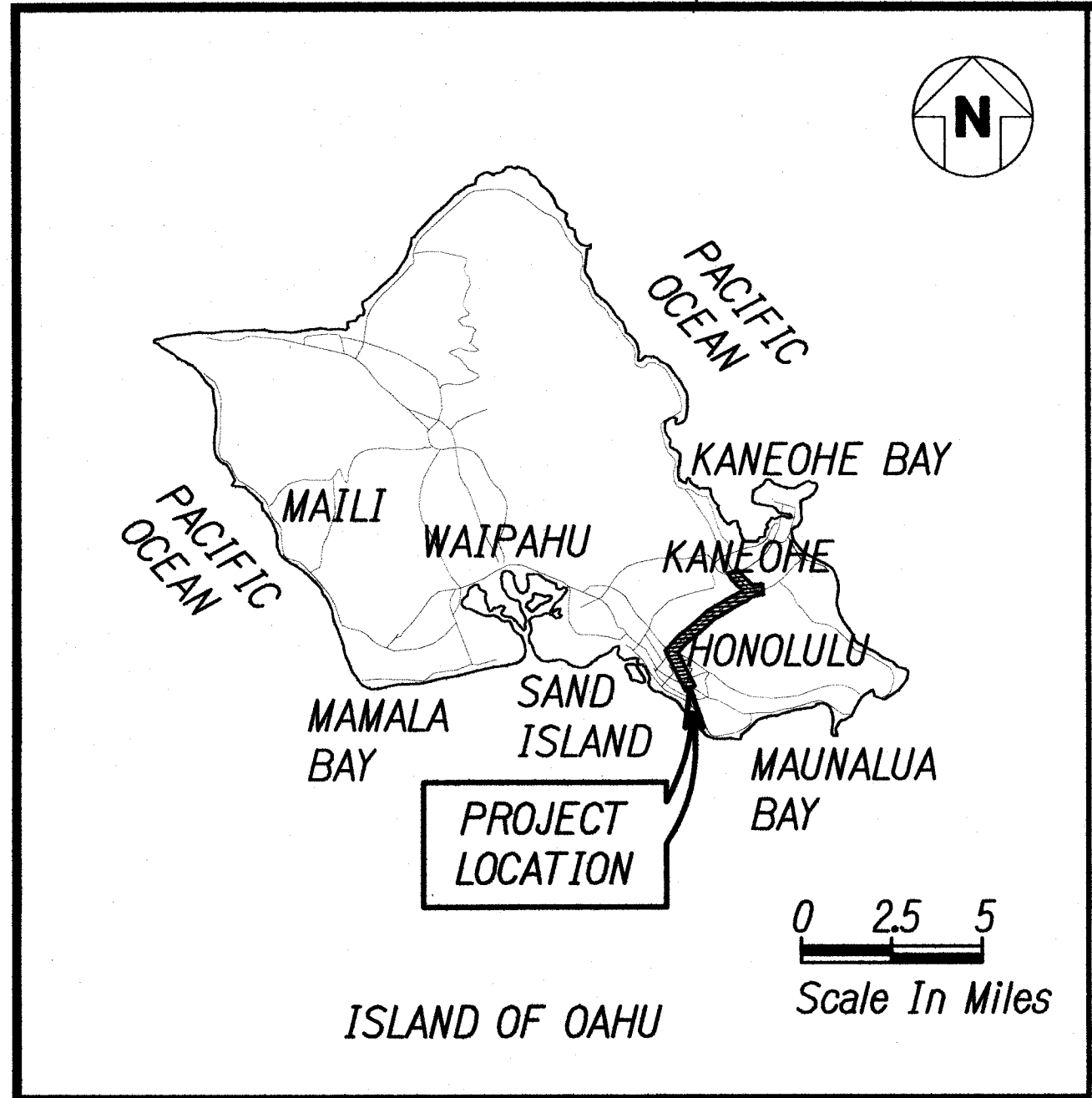
APRIL 30, 2020  
L.C. EXP. DATE

STATE OF HAWAII  
DEPARTMENT OF TRANSPORTATION  
HIGHWAYS DIVISION  
**TRAFFIC CONTROL PLAN**  
**VMS/SPEED READER LOCATION**  
*Freeway Management System*  
*Phase 2*  
*Federal Aid Project No. NH-0300(160)*  
Scale: As Shown      Date: June 29, 2018  
SHEET No. TCP-1 OF 30 SHEETS






DIST. NO.	STATE	PROJ. NO.	FISCAL YEAR	SHEET NO.	TOTAL SHEETS
OAHU	HAW.	NH-0300(160)	2018	159	186



FIBER/CONDUIT LOCATION  
Not To Scale

ORIGINAL PLAN	SURVEY PLOTTED BY	DATE
NOTE BOOK	DRAWN BY	
	DESIGNED BY	
	CHECKED BY	

FILED: 2018-06-29 10:09 AM ENGINEERING DIVISION PLAN: TCP-3 FIBER-CONDUIT LOCATION.DWG JUN 25, 2018-2:11 PM



THIS WORK WAS PREPARED BY ME OR UNDER MY SUPERVISION AND CONSTRUCTION OF THIS PROJECT WILL BE UNDER MY OBSERVATION AS DEFINED IN H.A.R. TITLE 16, CHAPTER 115, RULES OF THE BOARD OF PROFESSIONAL ENGINEERS, ARCHITECTS AND SURVEYORS, STATE OF HAWAII

APRIL 30, 2020  
LIC. EXP. DATE

LINE IS 2 INCHES AT FULL SIZE  
(If not 2 inches scale accordingly)

STATE OF HAWAII  
DEPARTMENT OF TRANSPORTATION  
HIGHWAYS DIVISION  
**TRAFFIC CONTROL PLAN**  
**FIBER/CONDUIT LOCATION**

Freeway Management System  
Phase 2  
Federal Aid Project No. NH-0300(160)

Scale: As Shown Date: June 29, 2018

SHEET No. TCP-3 OF 30 SHEETS