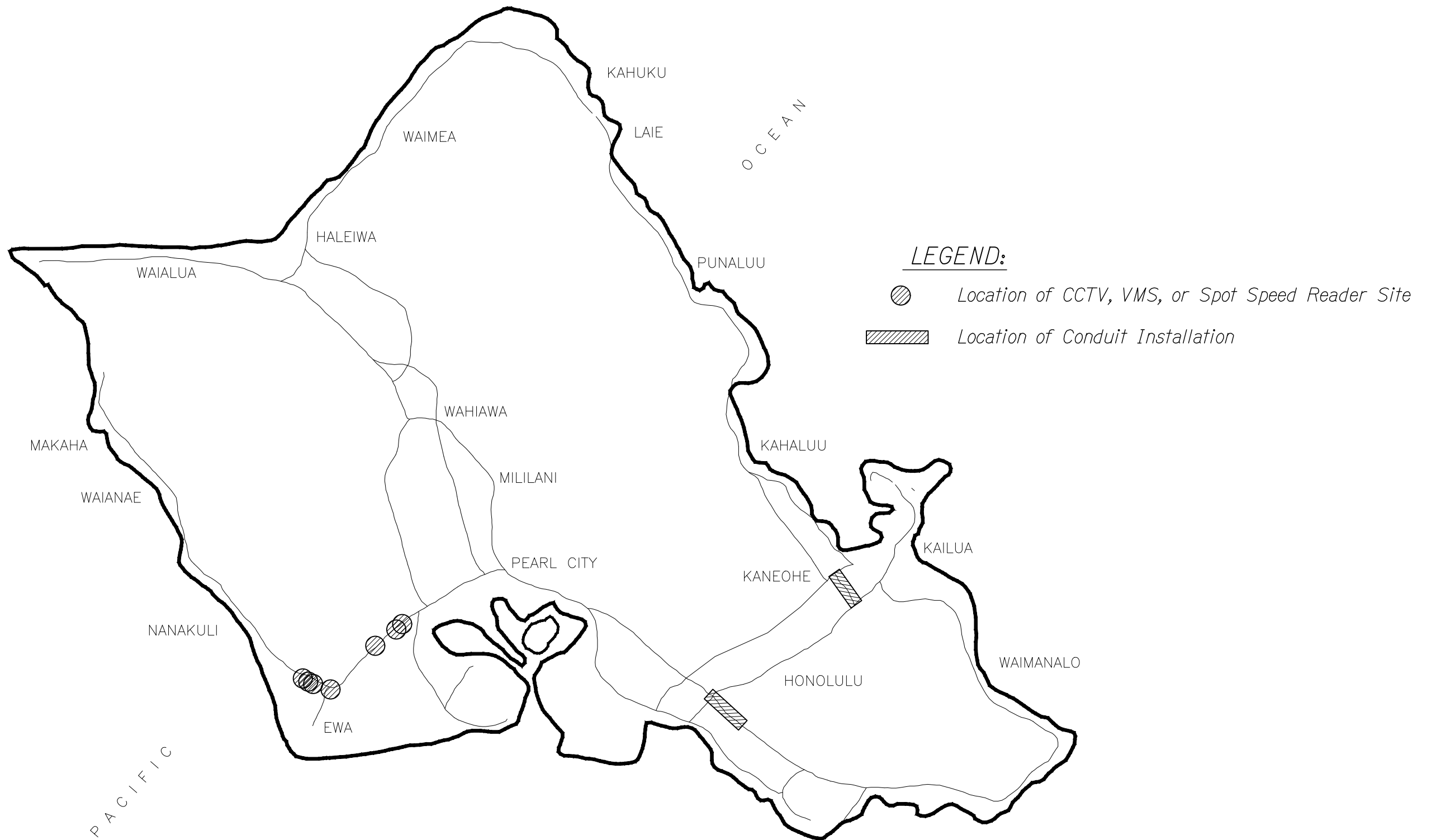


FN: \\FILES\PROJECTS\2016\16-049\ENGINEERING\NPDES\EXHIBITS\0\_VICINITY MAPS\01-VICINITY MAP\_ISLAND OF OAHU.DWG



# VICINITY MAP - ISLAND OF OAHU

NOT TO SCALE

FREEWAY MANAGEMENT SYSTEM,  
PHASE 2  
FEDERAL AID PROJECT NO. NH-0300(160)

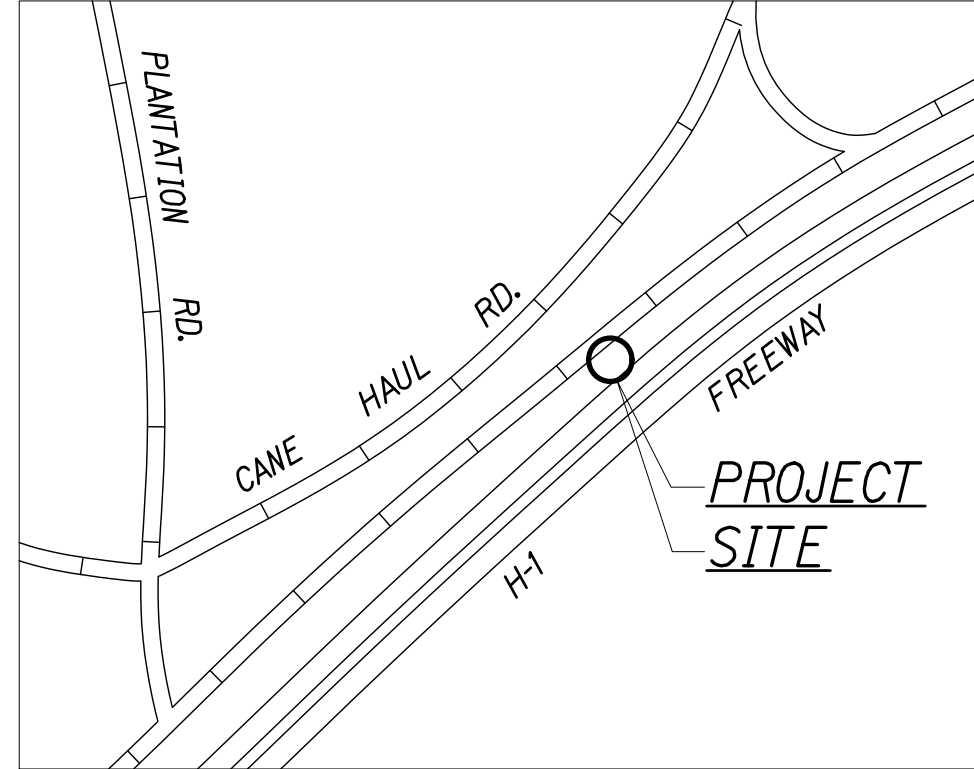


AUSTIN, TSUTSUMI, & ASSOC., INC.  
ENGINEERS, SURVEYORS • HONOLULU, HAWAII

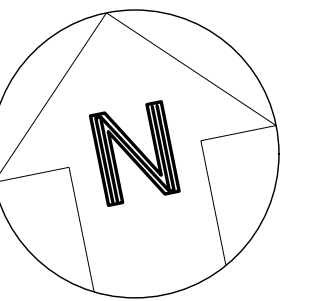
VICINITY MAP  
ISLAND OF OAHU

EXHIBIT

01



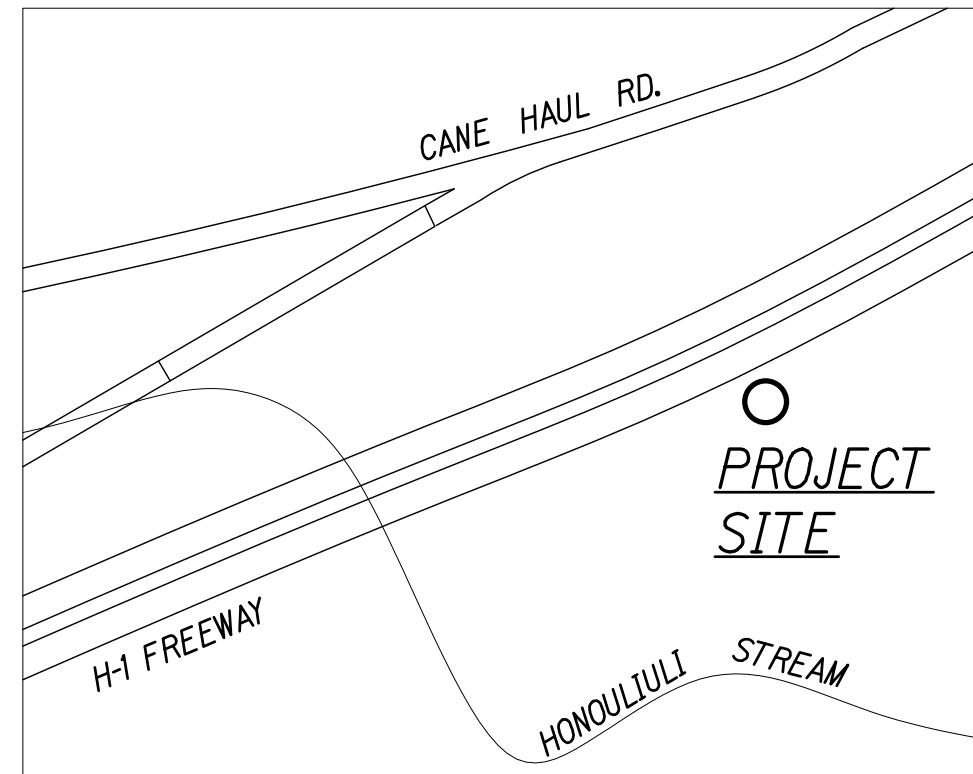
KUALAKAI VMS  
TMK 9-1-018, 9-2-002



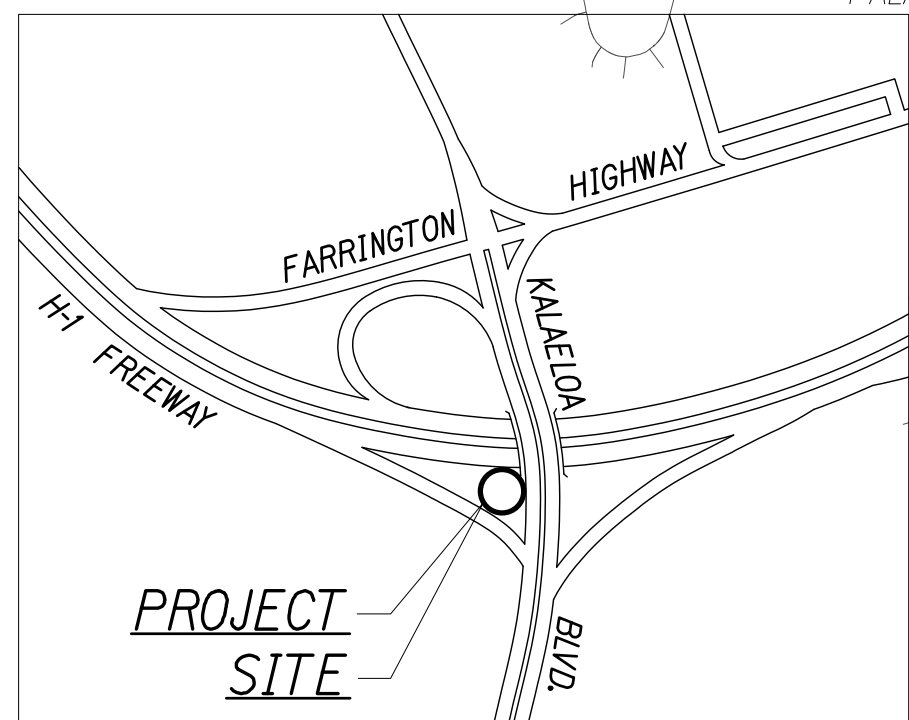
**FREEWAY MANAGEMENT SYSTEM,  
PHASE 2  
FEDERAL AID PROJECT NO. NH-0300(160)**

**AUSTIN, TSUTSUMI, & ASSOC., INC.**  
ENGINEERS, SURVEYORS • HONOLULU, HAWAII  
**LOCATION MAP  
VMS SITES**

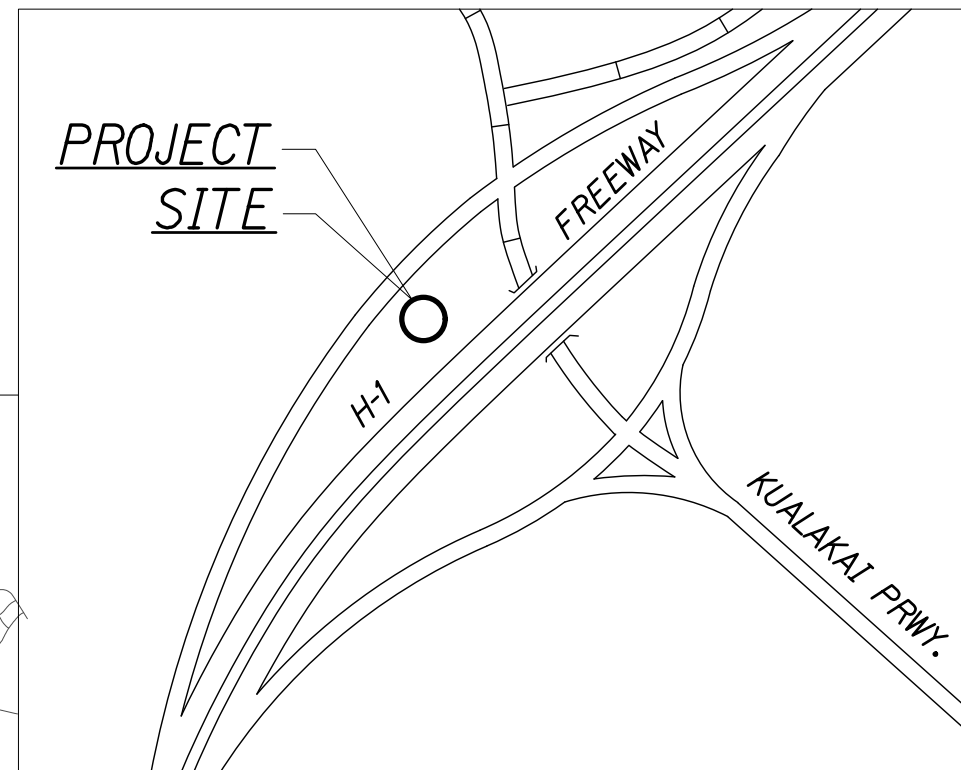
**EXHIBIT  
02**



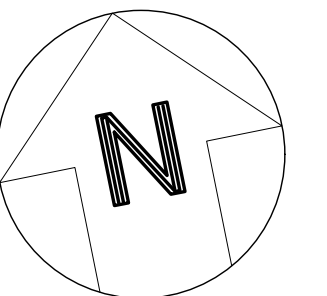
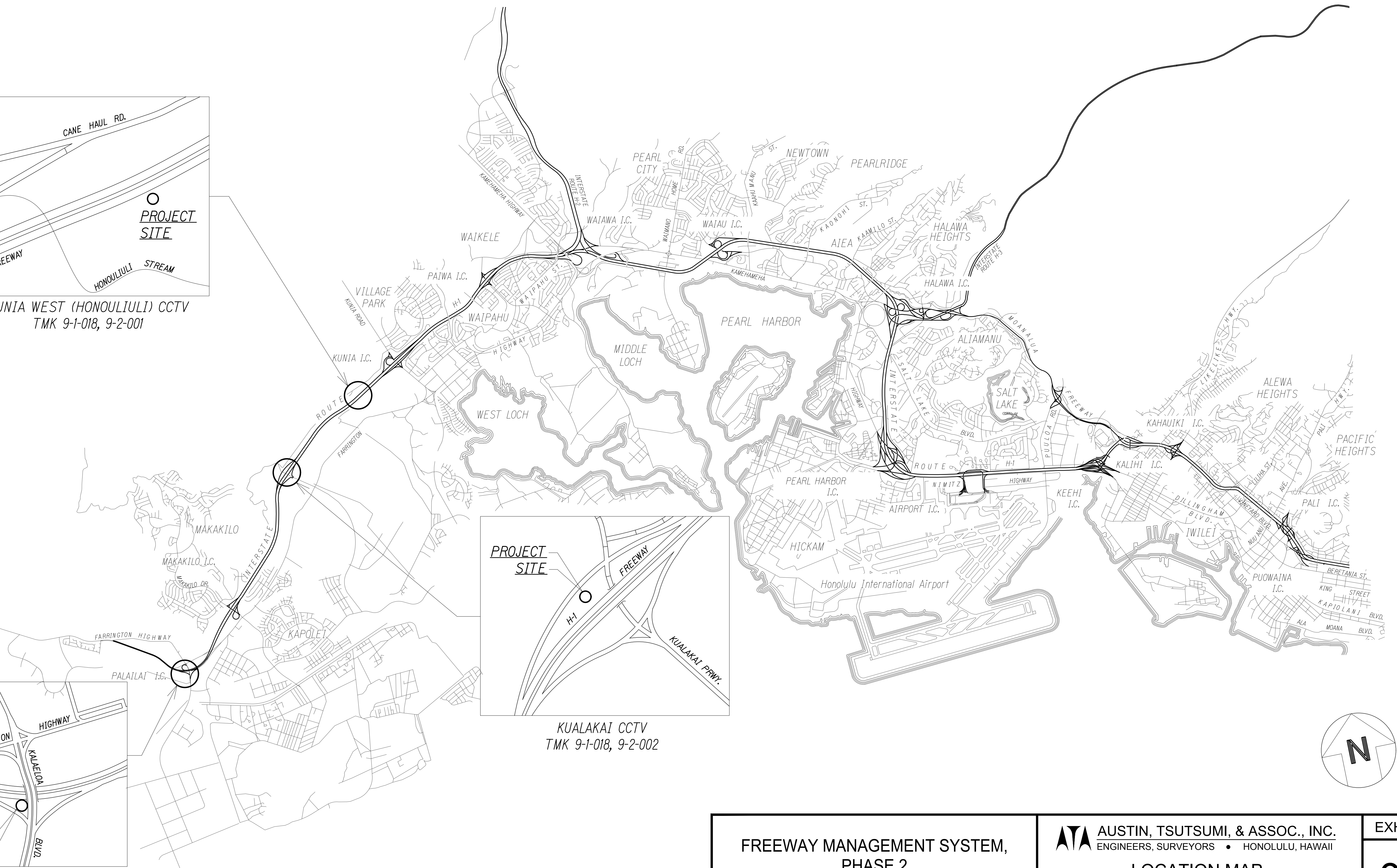
KUNIA WEST (HONOLULU) CCTV  
TMK 9-1-018, 9-2-001



PALAILAI CCTV  
TMK 9-1-015



KUALAKAI CCTV  
TMK 9-1-018, 9-2-002



FREEWAY MANAGEMENT SYSTEM,  
PHASE 2  
FEDERAL AID PROJECT NO. NH-0300(160)

**ATA** AUSTIN, TSUTSUMI, & ASSOC., INC.  
ENGINEERS, SURVEYORS • HONOLULU, HAWAII

LOCATION MAP  
CCTV SITES

EXHIBIT

03

