

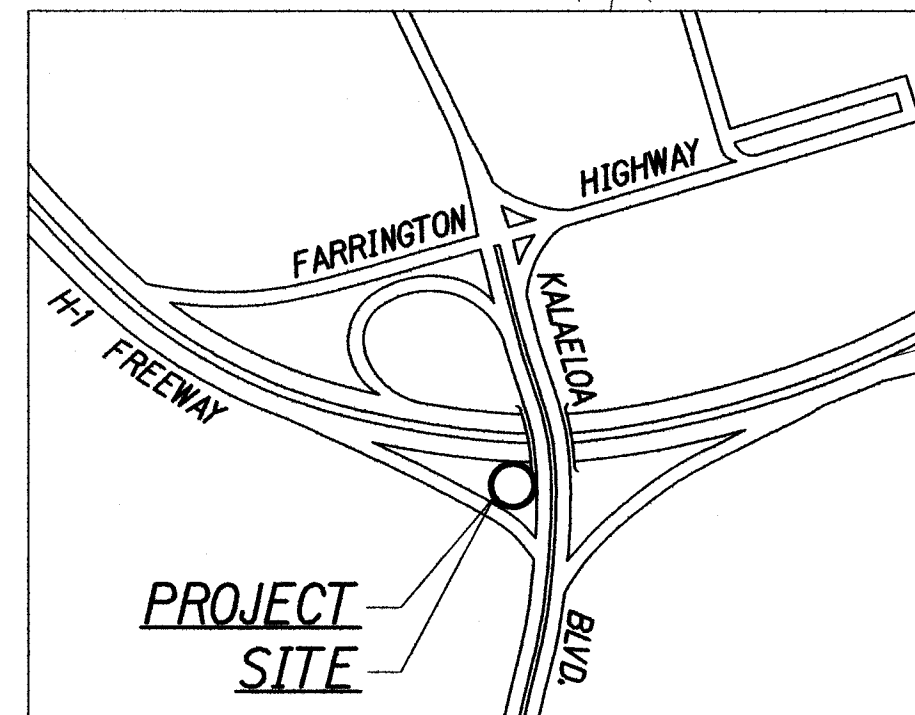




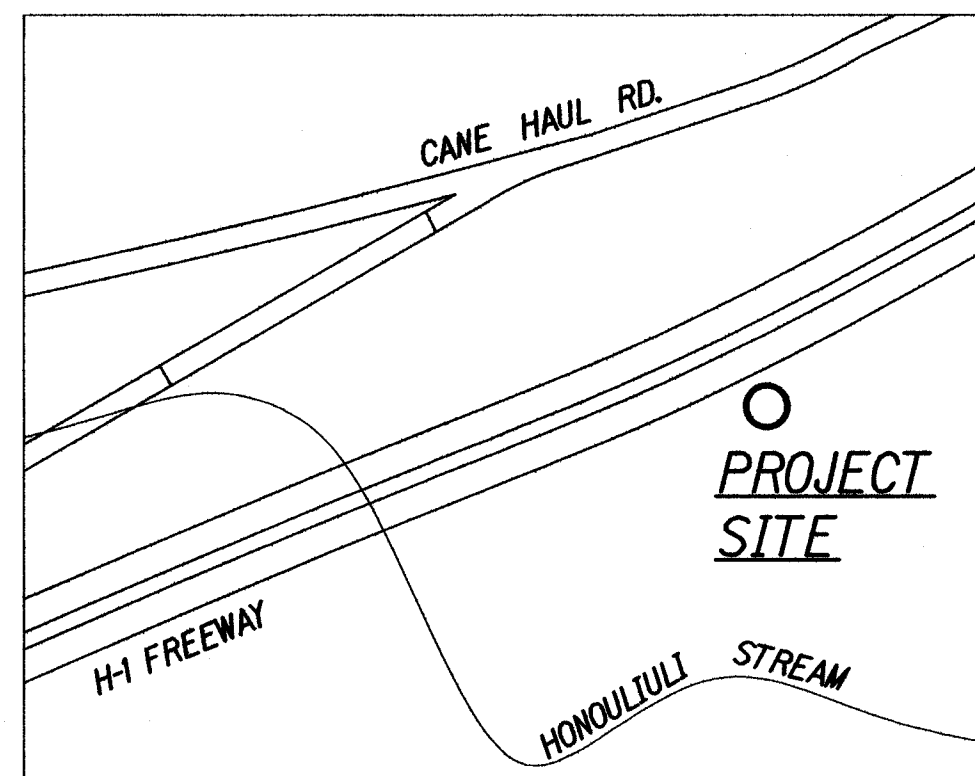
DIST. NO.	STATE	PROJ. NO.	FISCAL YEAR	SHEET NO.	TOTAL SHEETS
OAHU	HAW.	NH-0300(160)	2018	11	186

PKY:\2018\16-049\ENGINEERING\DWG\C1.2 LOCATION CCTV.DWG Jun 23, 2018-2:02 PM

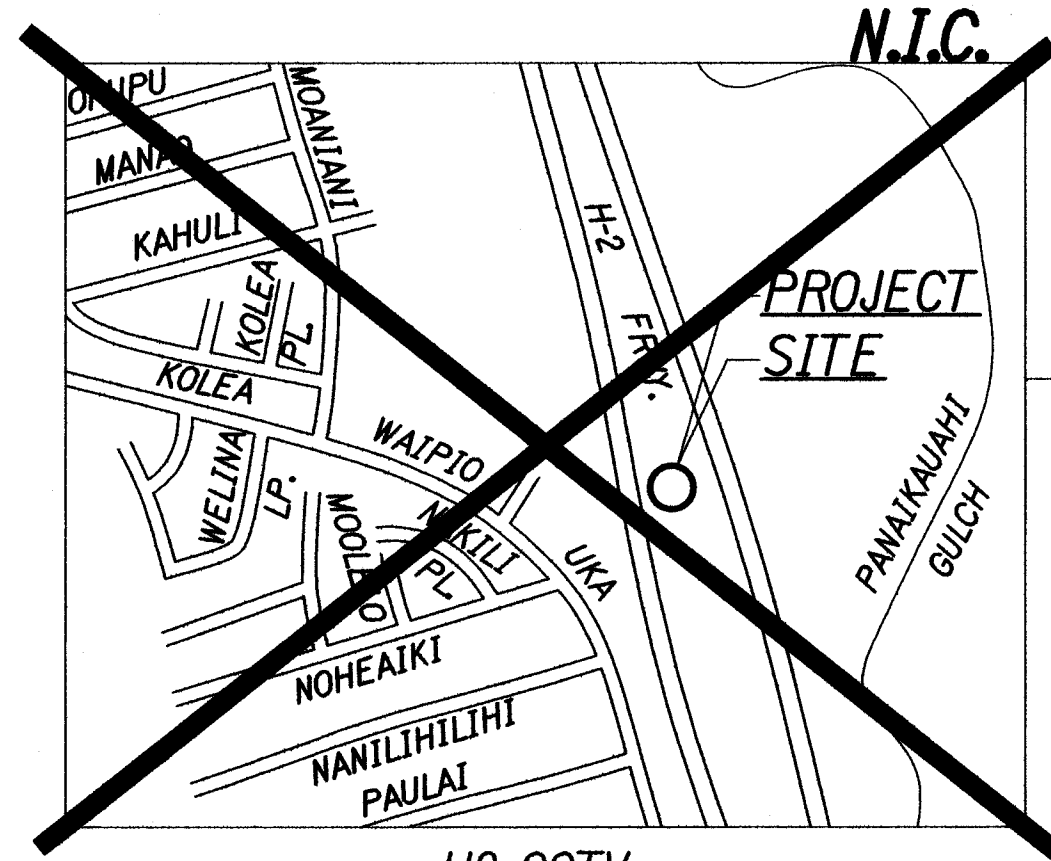
ORIGINAL PLAN	SURVEY PLOTTED BY	DATE
NOTE BOOK	DRAWN BY	
QUANTITIES BY	DESIGNED BY	
CHECKED BY		



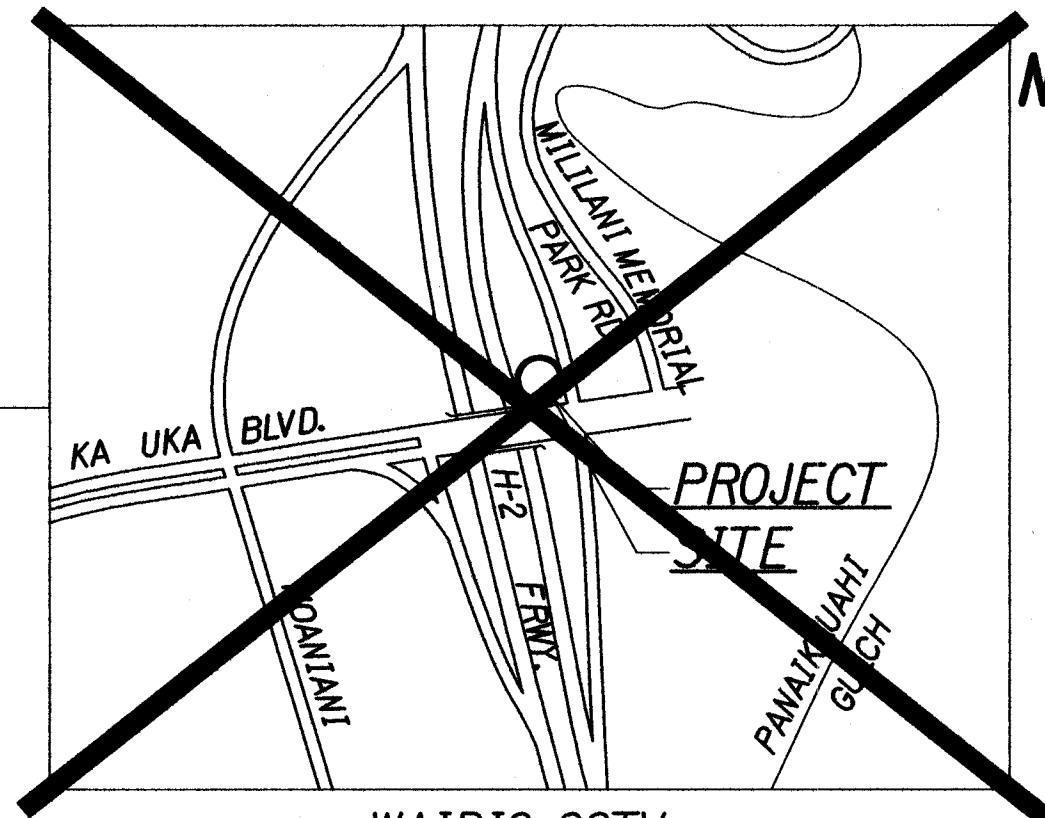
PALAILAI CCTV  
TMK 9-1-015



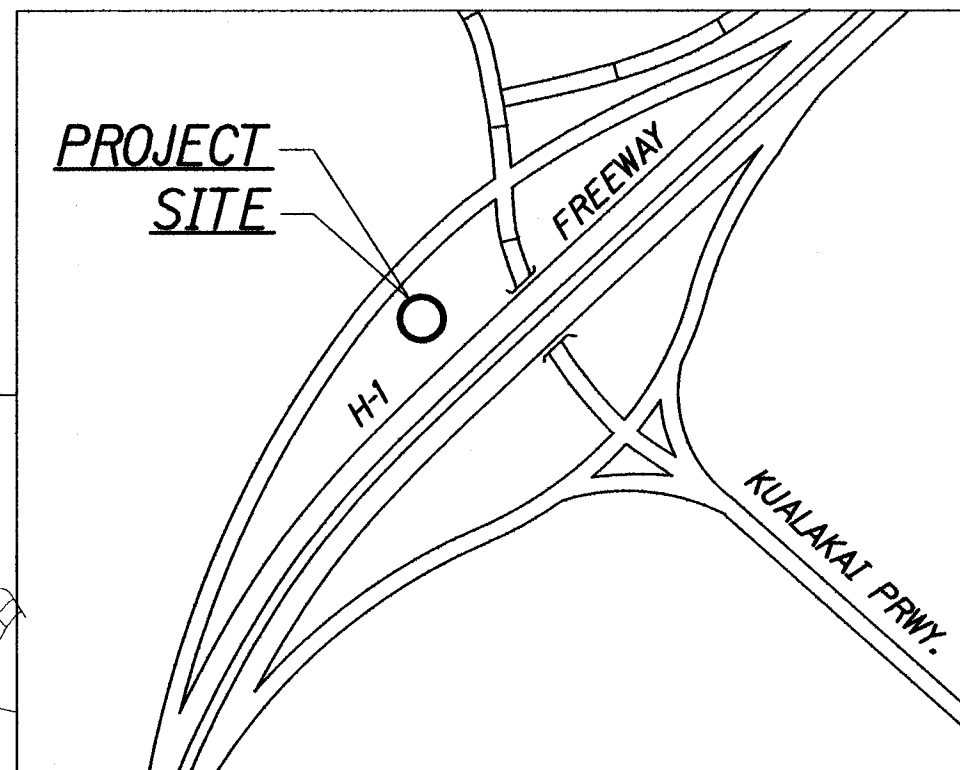
KUNIA WEST CCTV  
TMK 9-1-018, 9-2-001



H2 CCTV  
TMK 9-4-128



WAIPIO CCTV  
TMK 9-4-006




KUALAKAI CCTV  
TMK 9-1-018, 9-2-002

**NOTE:**  
Refer to Electrical Plans for communication and power conduit routing and splice cabinets.

**LOCATION MAP**  
Not To Scale



0 1 2  
LINE IS 2 INCHES AT FULL SIZE  
(if not 2 inches scale accordingly)



THIS WORK WAS PREPARED BY ME OR UNDER MY SUPERVISION AND CONSTRUCTION OF THIS PROJECT WILL BE UNDER MY OBSERVATION AS DEFINED IN H.A.R. TITLE 16, CHAPTER 115, RULES OF THE BOARD OF PROFESSIONAL ENGINEERS, ARCHITECTS AND SURVEYORS, STATE OF HAWAII

APRIL 30, 2020  
LIC. EXP. DATE

STATE OF HAWAII  
DEPARTMENT OF TRANSPORTATION  
HIGHWAYS DIVISION

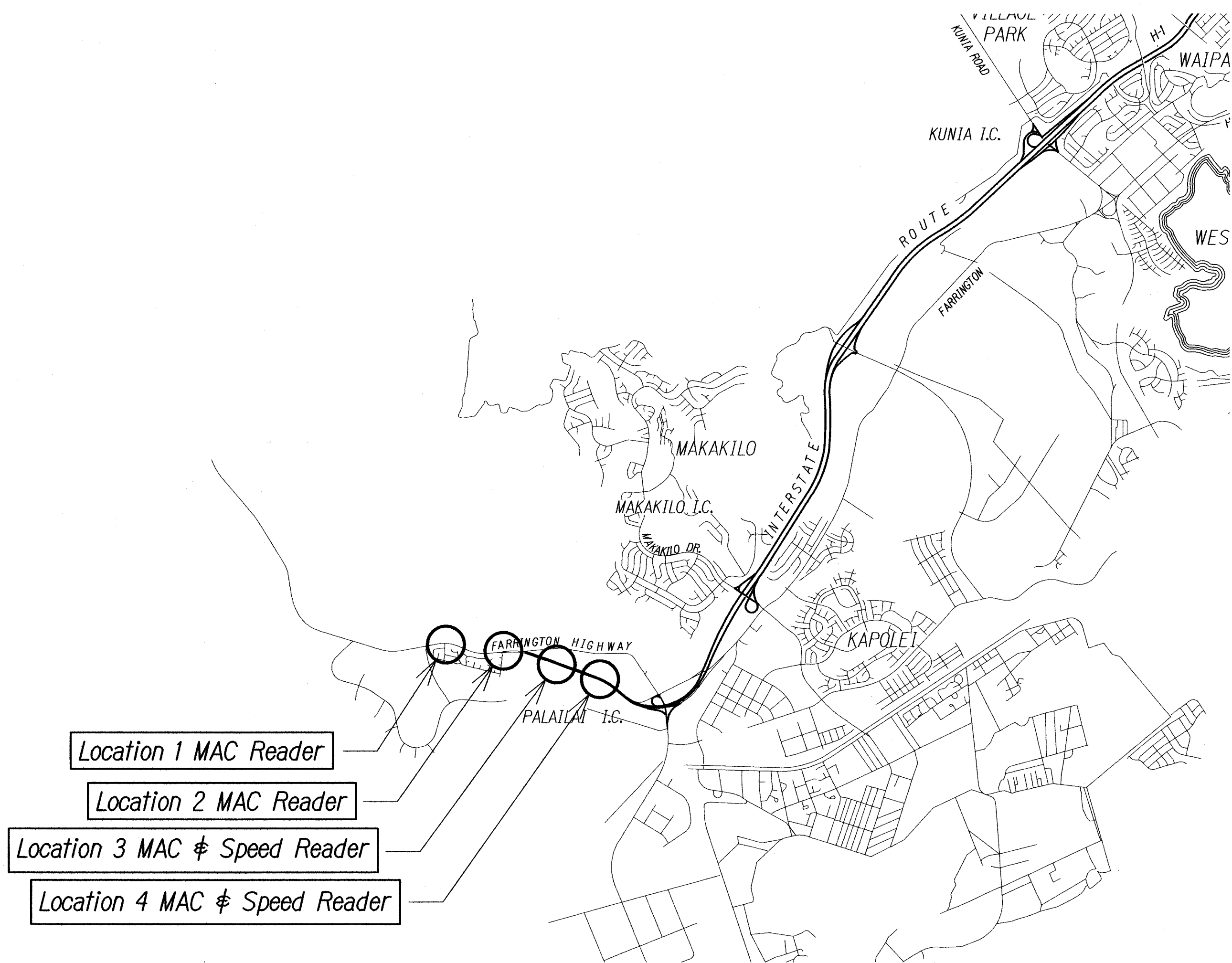
**CCTV SITE PLAN LOCATION MAP**

Freeway Management System  
Phase 2  
Federal Aid Project No. NH-0300(160)

Scale: As Shown Date: June 29, 2018

SHEET No. C1.2 OF 25 SHEETS

DIST. NO.	STATE	PROJ. NO.	FISCAL YEAR	SHEET NO.	TOTAL SHEETS
OAHU	HAW.	NH-0300(160)	2018	12	186

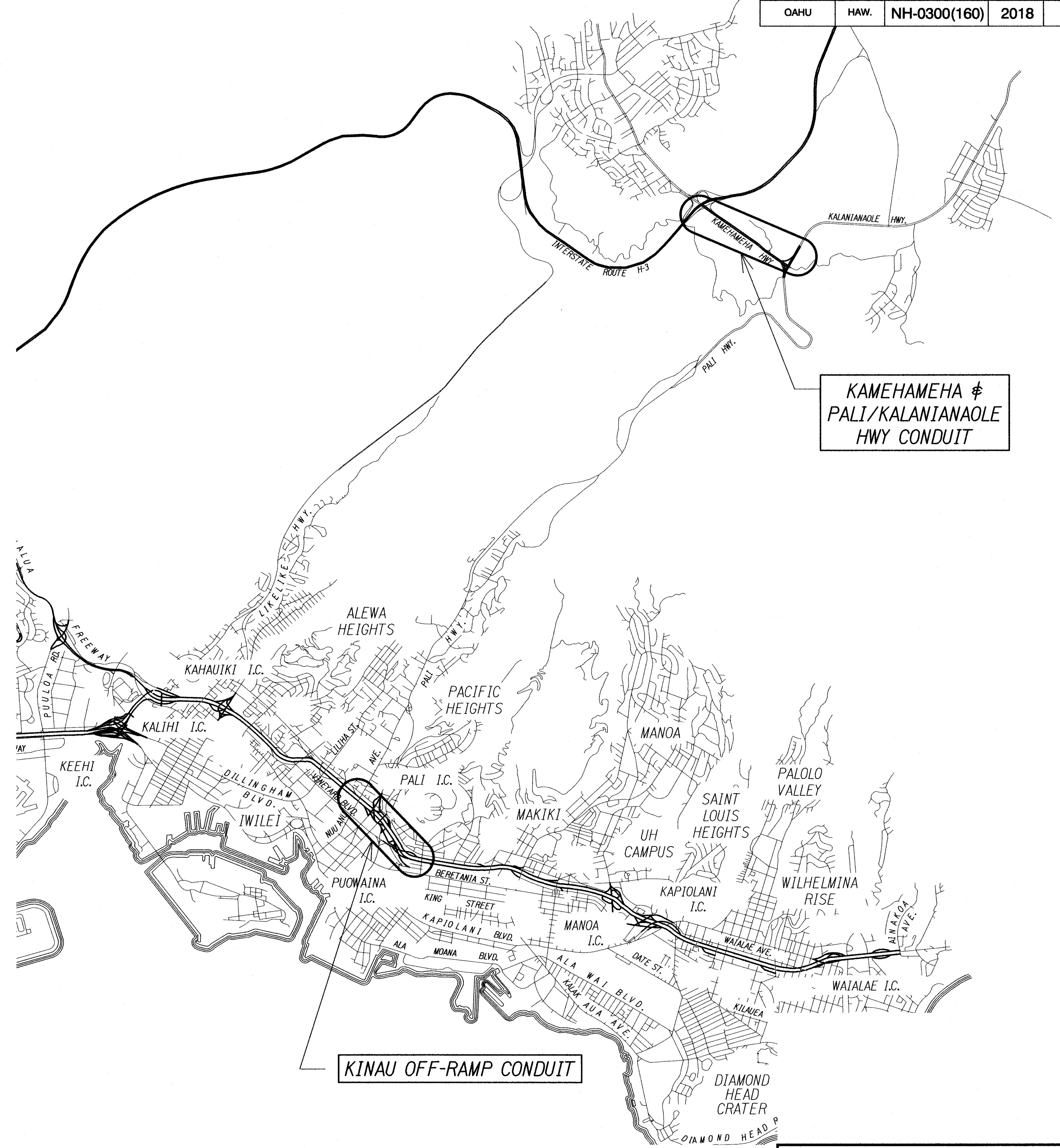


- Location 1 MAC Reader
- Location 2 MAC Reader
- Location 3 MAC & Speed Reader
- Location 4 MAC & Speed Reader

LOCATION MAP  
Not To Scale

(ADDITIVE ALTERNATE #1)


NOTE:  
Refer to Electrical Plans for communication and power conduit routing and splice cabinets.



KAMEHAMEHA &  
PALI/KALANIANA'OLE  
HWY CONDUIT

LOCATION MAP  
Not To Scale

0 1 2  
LINE IS 2 INCHES AT FULL SIZE  
(if not 2 inches scale accordingly)



THIS WORK WAS PREPARED BY ME OR UNDER MY SUPERVISION AND CONSTRUCTION OF THIS PROJECT WILL BE UNDER MY OBSERVATION AS DEFINED IN H.A.R. TITLE 16, CHAPTER 115, RULES OF THE BOARD OF PROFESSIONAL ENGINEERS, ARCHITECTS AND SURVEYORS, STATE OF HAWAII.

APRIL 30, 2020  
LIC. EXP. DATE

STATE OF HAWAII  
DEPARTMENT OF TRANSPORTATION  
HIGHWAYS DIVISION

**CONDUIT AND SPEED READER**  
**SITE PLAN LOCATION MAP**  
Freeway Management System  
Phase 2  
Federal Aid Project No. NH-0300(160)

Scale: As Shown      Date: June 29, 2018

SHEET No. C1.3 OF 25 SHEETS

SURVEY PLOTTED BY	DATE
DRAWN BY	
DESIGNED BY	
QUANTITIES BY	
CHECKED BY	

ORIGINAL PLAN  
NOTE BOOK  
No.

PN\\S\\2018\\16-049\\ENGINEERING\\DWG\\C1.3 LOCATION CONDUIT & SPEED READER.DWG Jun 25, 2018-2:02 PM