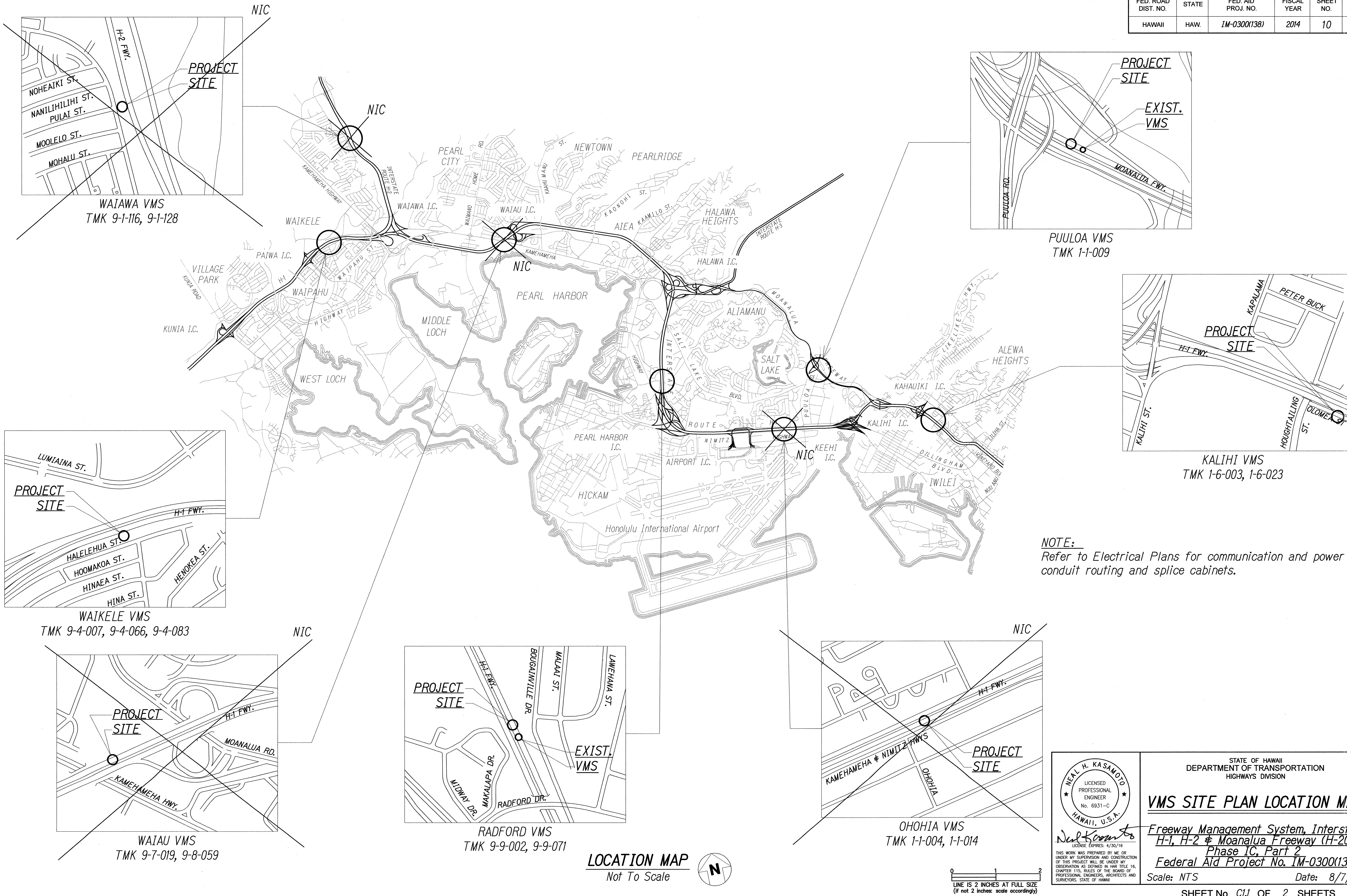


FED. ROAD DIST. NO.	STATE	FED. AID PROJ. NO.	FISCAL YEAR	SHEET NO.	TOTAL SHEETS
HAWAII	HAW.	1M-0300(138)	2014	10	220



SURVEY PLOTTED BY	DATE
DRAWN BY	
TRACED BY	
DESIGNED BY	
QUANTITIES BY	
CHECKED BY	
ORIGINAL PLAN	
NOTED	
NO.	

PRX\96-46\96-4627.DWG\011 LOCATION VMS.DWG Oct 13, 2014-8:39 AM

NEAL H. KASAMOTO  
LICENSED PROFESSIONAL ENGINEER  
No. 6931-C  
HAWAII, U.S.A.

STATE OF HAWAII  
DEPARTMENT OF TRANSPORTATION  
HIGHWAYS DIVISION

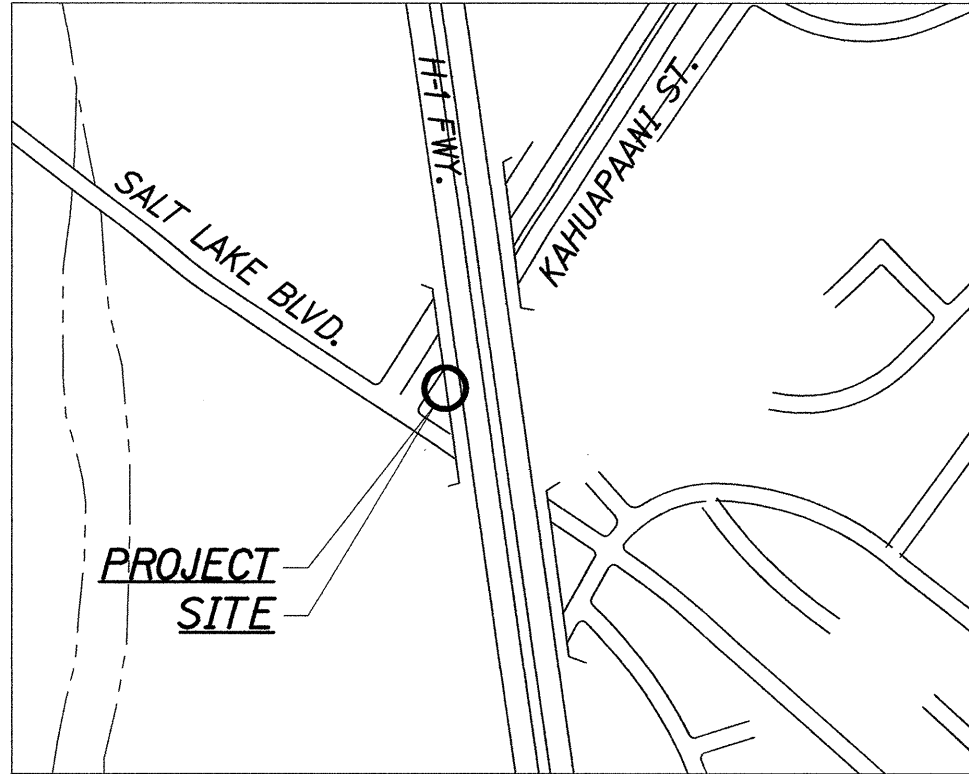
**VMS SITE PLAN LOCATION MAP**

*Freeway Management System, Interstate H-1, H-2 & Moanalua Freeway (H-201)*  
**Phase 1C, Part 2**  
**Federal Aid Project No. 1M-0300(138)**

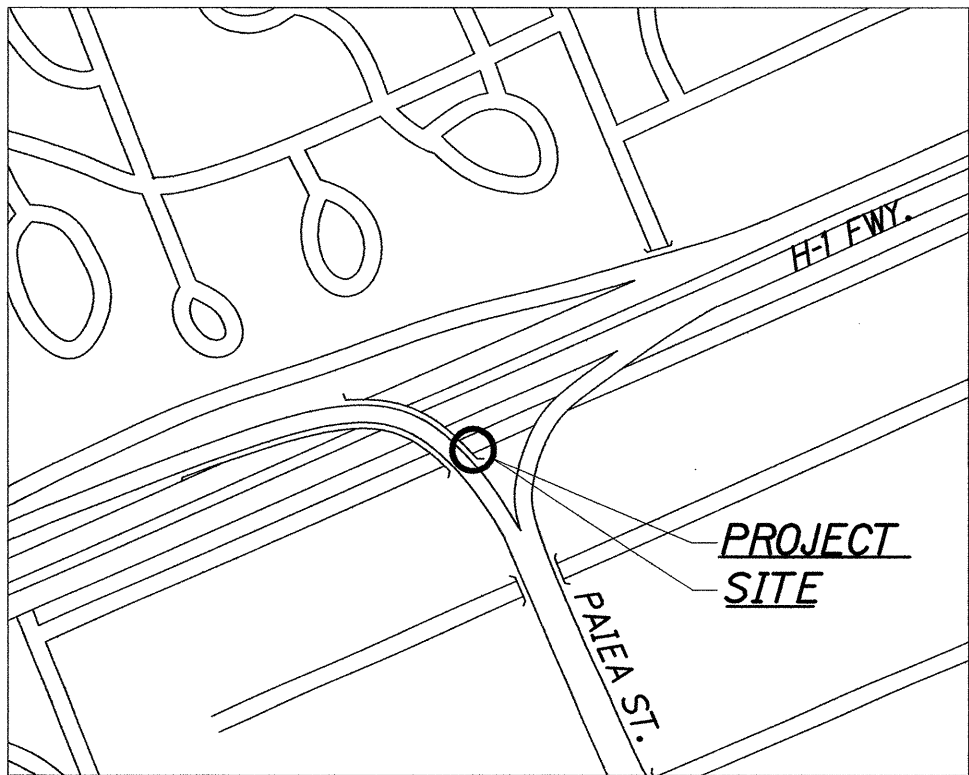
Scale: NTS Date: 8/7/14



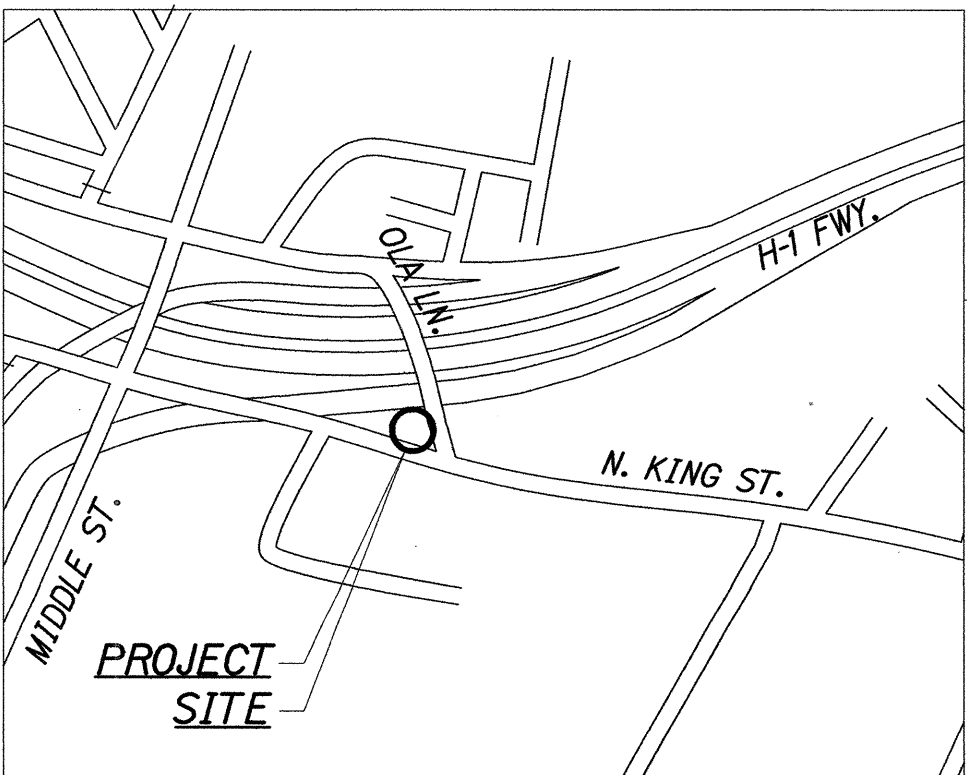
FED. ROAD DIST. NO.	STATE	FED. AID PROJ. NO.	FISCAL YEAR	SHEET NO.	TOTAL SHEETS
HAWAII	HAW.	1M-0300(138)	2014	11	220



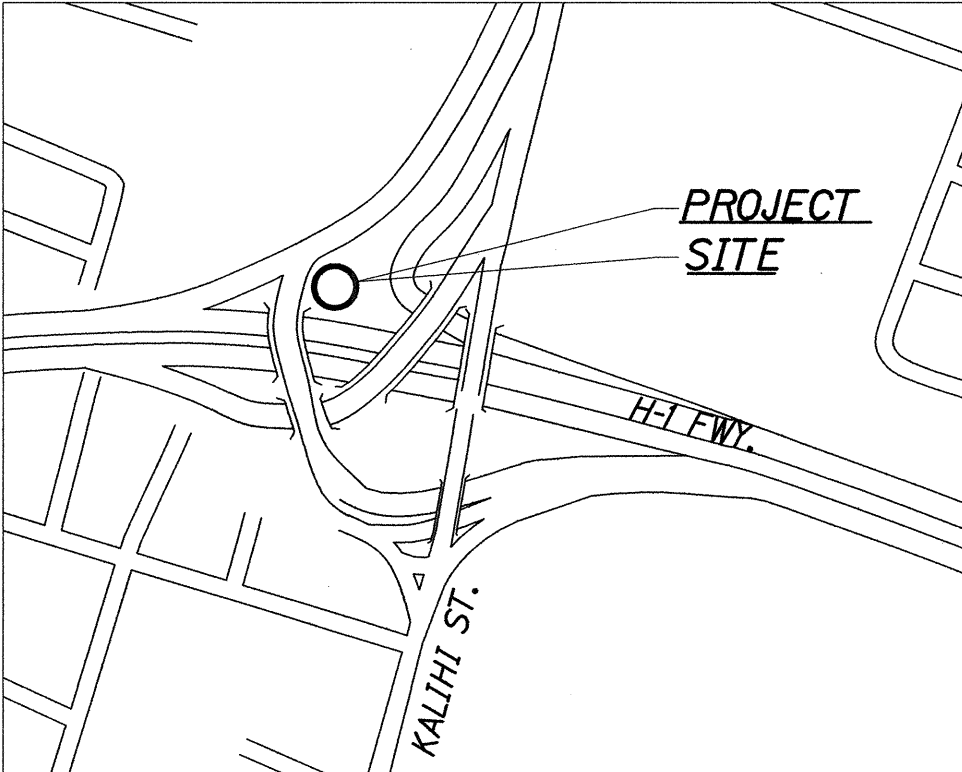
KAHUAPAANI CCTV  
TMK 9-9-076



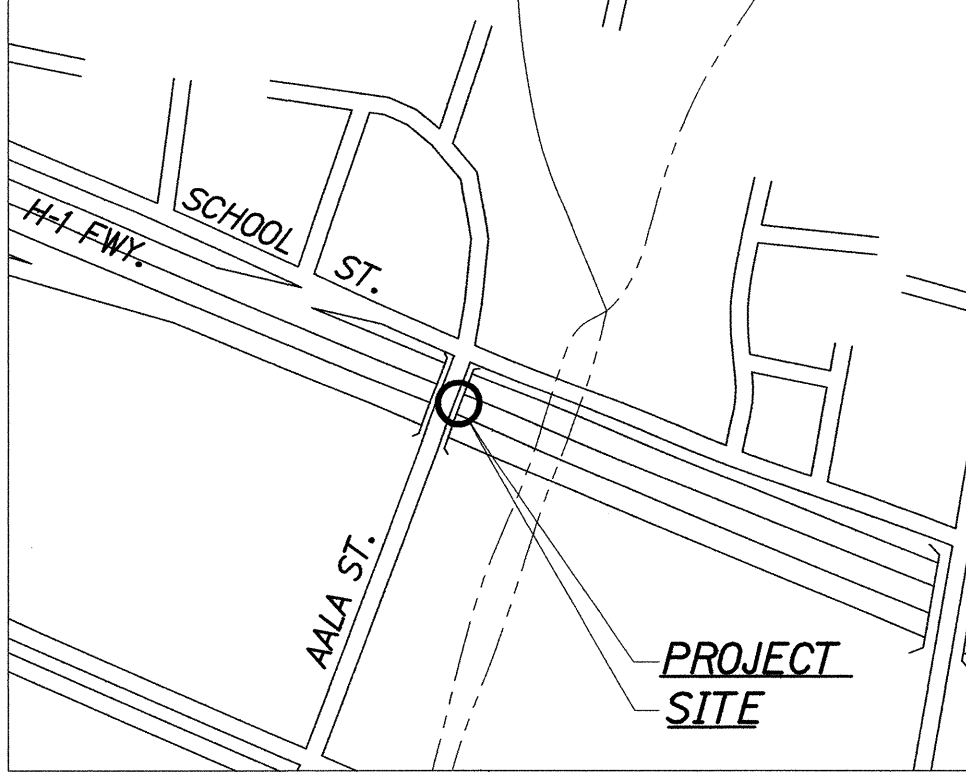
AIRPORT CCTV  
TMK 1-1-003, 1-1-014, 1-1-015



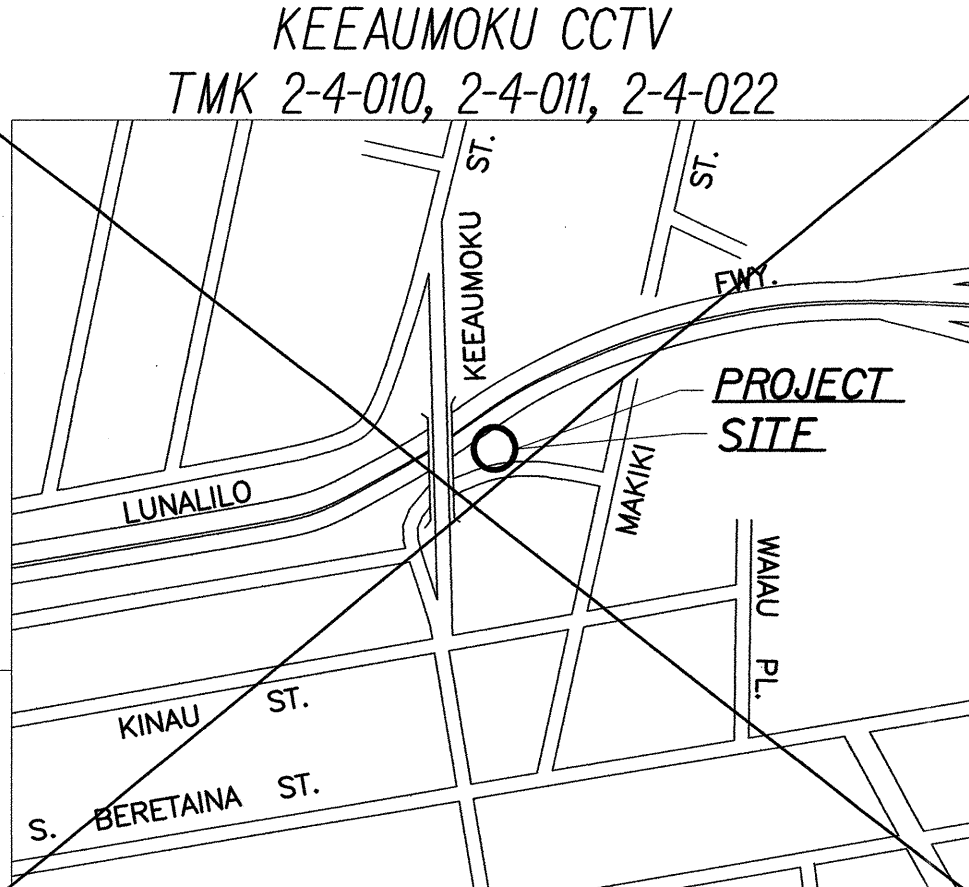
OLA LANE CCTV  
TMK 1-2-012, 1-2-015, 1-2-016



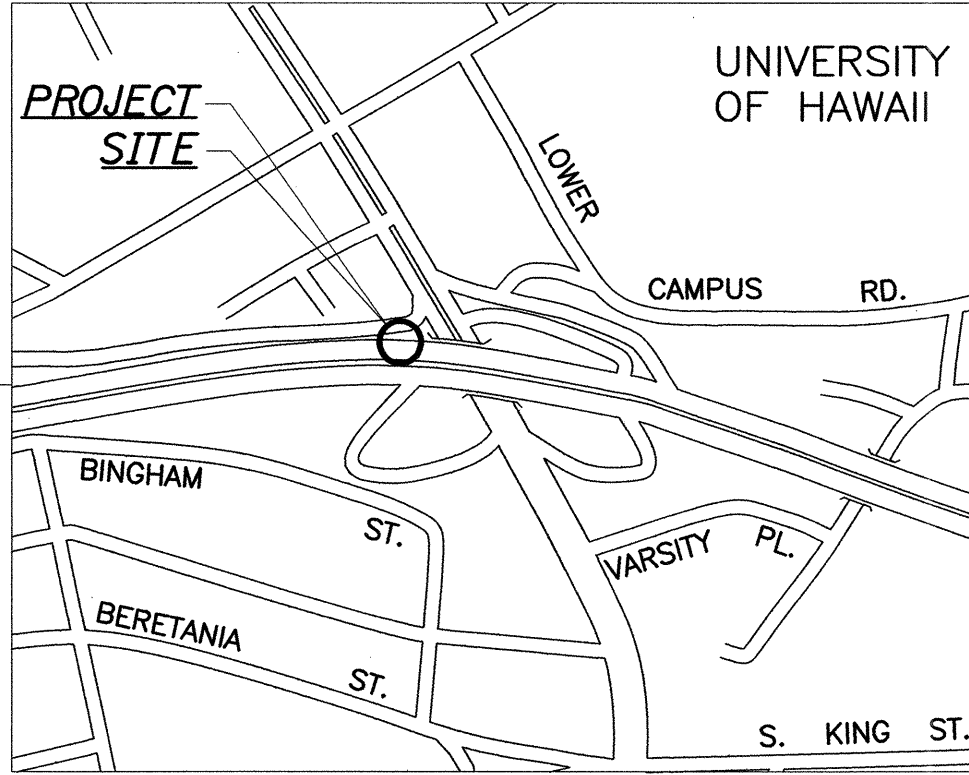
KALIHI CCTV  
TMK 1-6-024



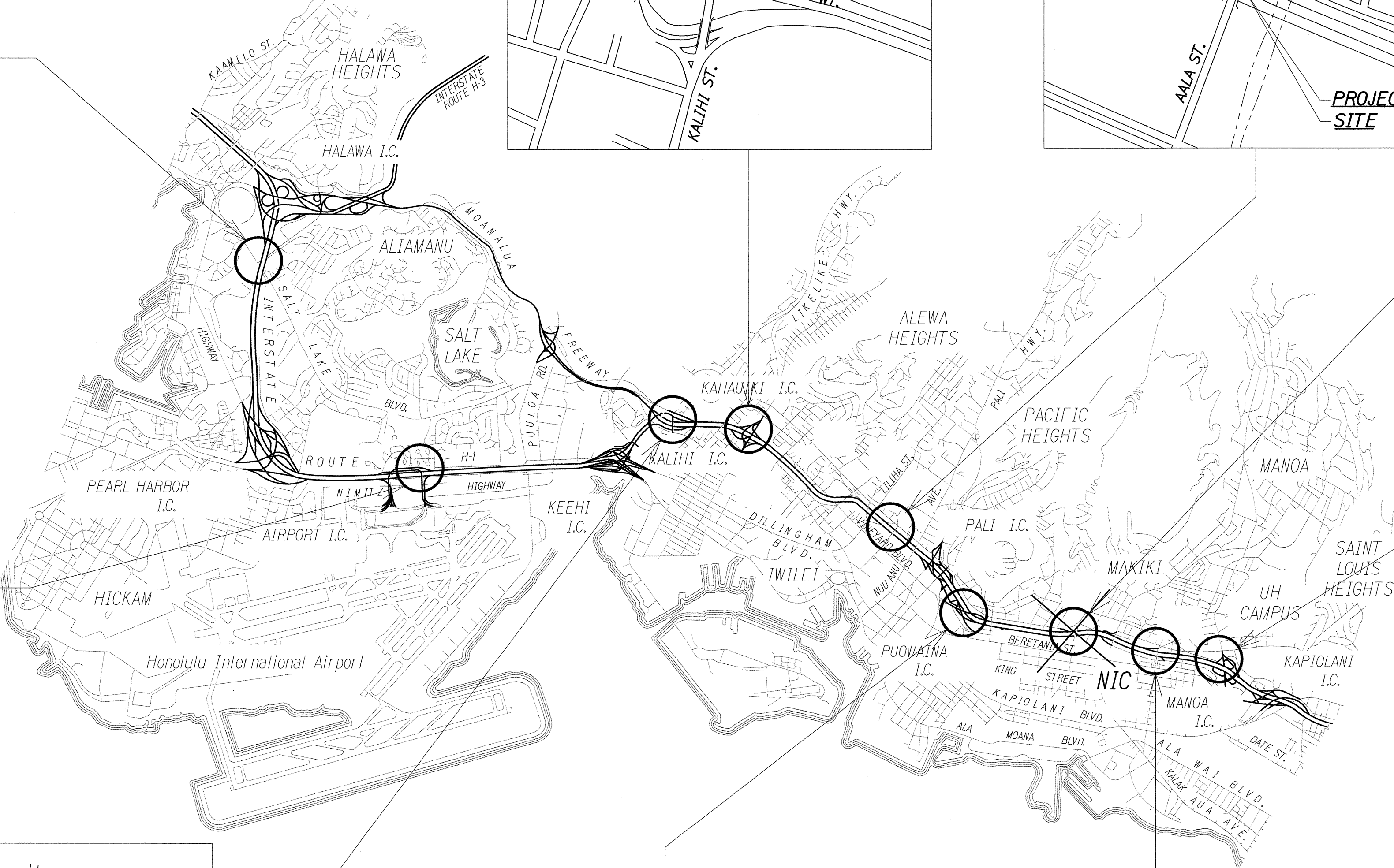
AALA CCTV  
TMK 1-7-023



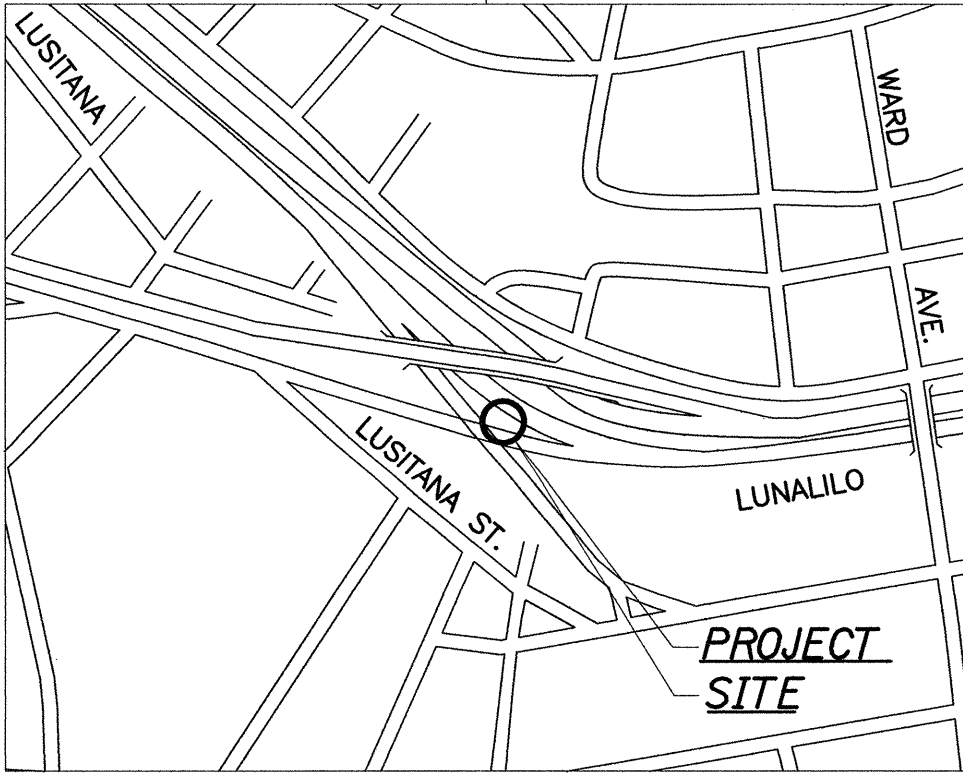
KEEAUMOKU CCTV  
TMK 2-4-010, 2-4-011, 2-4-022



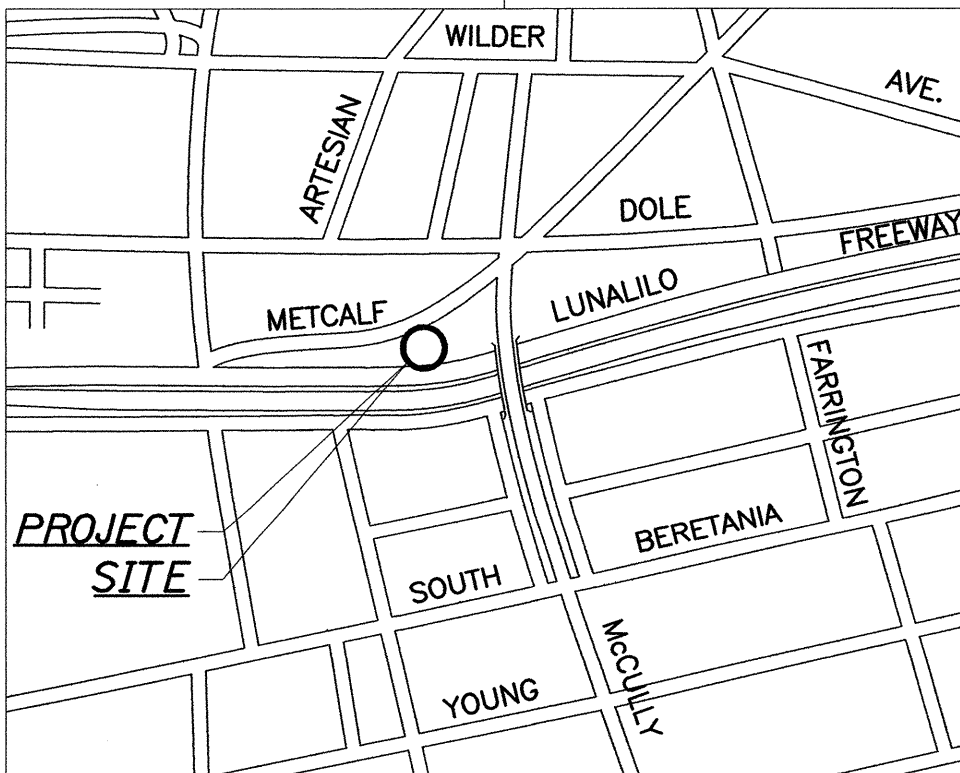
MANOA CCTV  
TMK 2-8-007, 2-8-029



NOTE:  
Refer to Electrical Plans for communication and power conduit routing and splice cabinets.

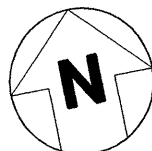


PUOWAINA CCTV  
TMK 2-1-040




MCCULLY CCTV  
TMK 2-8-013

LOCATION MAP  
Not To Scale



0 1 2  
LINE IS 2 INCHES AT FULL SIZE  
(if not 2 inches: scale accordingly)



STATE OF HAWAII  
DEPARTMENT OF TRANSPORTATION  
HIGHWAYS DIVISION

**CCTV SITE PLAN LOCATION MAP**  
*Freeway Management System, Interstate H-1, H-2 & Moanalua Freeway (H-201)*  
*Phase 1C, Part 2*  
*Federal Aid Project No. 1M-0300(138)*  
Scale: NTS Date: 8/7/14