

INDEX TO DRAWINGS	
SHEET NO.	DESCRIPTION
1	TITLE SHEET
2	STANDARD PLAN SUMMARY
3	GENERAL NOTES & LEGEND
4 - 5	WATER POLLUTION & EROSION CONTROL NOTES
6 - 11	STRUCTURAL PLANS

STATE OF HAWAII

DEPARTMENT OF TRANSPORTATION

HIGHWAYS DIVISION

HONOLULU, HAWAII

"AS-BUILT"

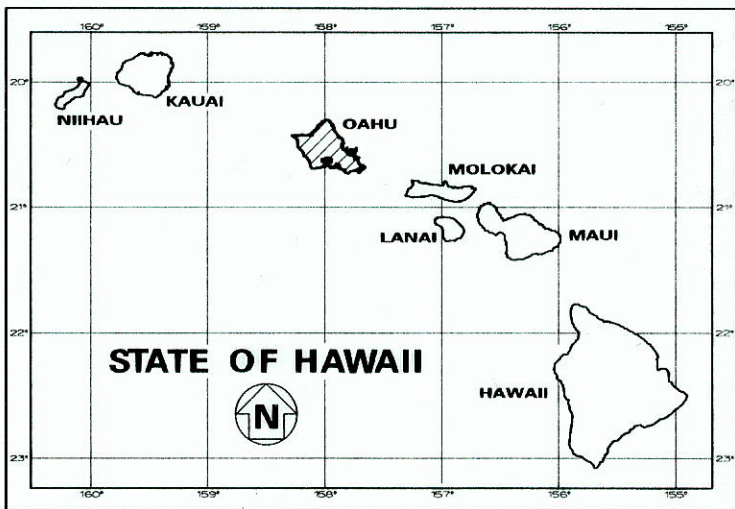

PLANS FOR

BRIDGE REPAIRS AT VARIOUS LOCATIONS

PROJECT NO. HWY-O-01-04M


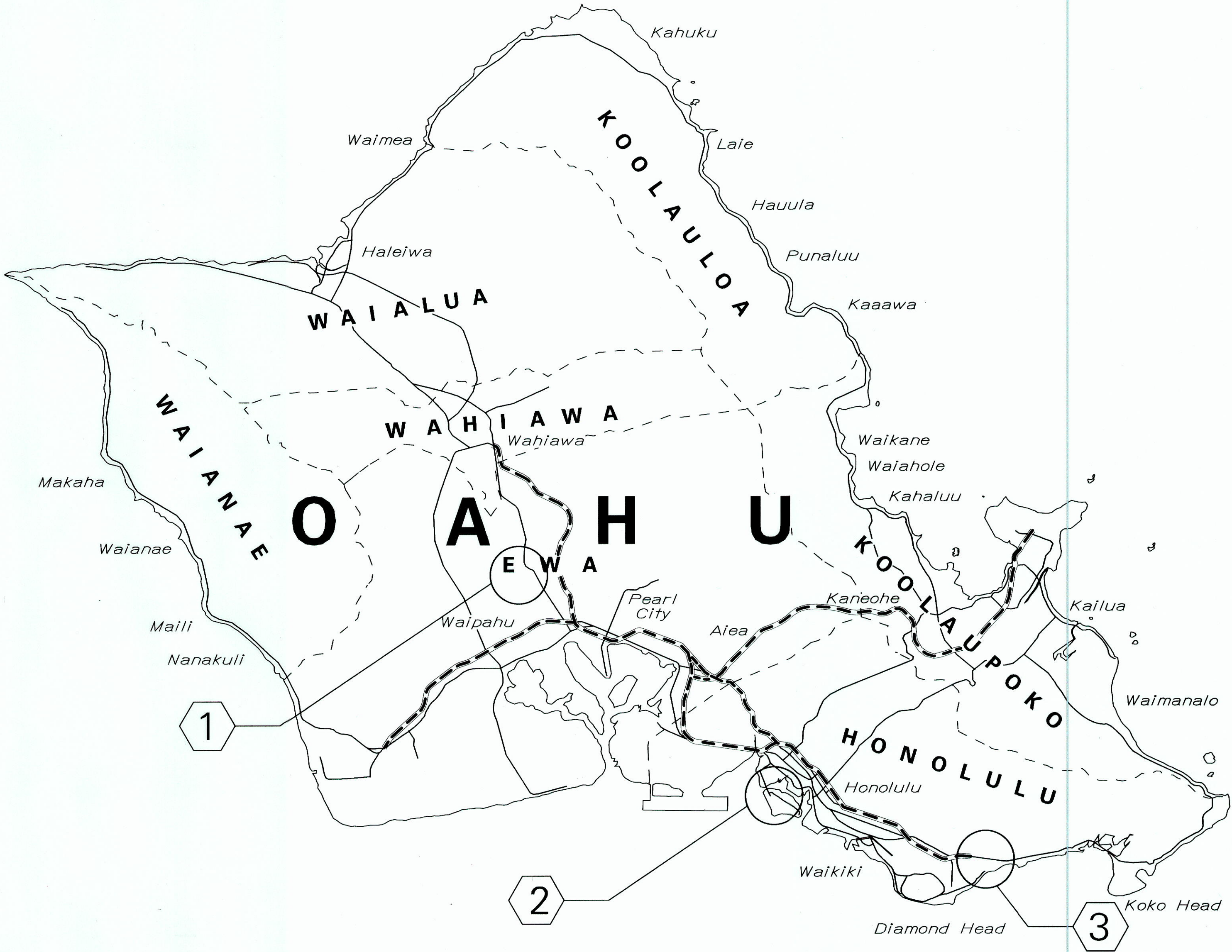
DISTRICTS OF HONOLULU, AND EWA
ISLAND OF OAHU

FED. ROAD DIST. NO.	STATE	PROJ. NO.	FISCAL YEAR	SHEET NO.	TOTAL SHEETS
HAWAII	HAW.	HWY-O-01-04M	2004	1	11



PROJECT SITES

- ① Waipio Flume Overpass
MILE POST 14.86
- ② Sand Island Bridge
MILE POST 1.41 - 1.54
- ③ Waialae Avenue Off-Ramp
MILE POST 26.55



4 0 4 8
SCALE IN MILES

----- FEDERAL AID INTERSTATE PROJECTS PREVIOUSLY
CONSTRUCTED OR UNDER CONSTRUCTION

NO SIGNIFICANT CHANGES WERE MADE DURING
CONSTRUCTION ON THESE PLANS EXCEPT CHANGES
IN THE ORIGINAL THEORETICAL QUANTITIES. FOR
ACTUAL QUANTITIES, REFER TO PROJECT LEDGER
AND/OR COMPUTATION BOOK.

[Signature] 4/11/04
RECORD ENGINEER DATE

DEPARTMENT OF TRANSPORTATION
STATE OF HAWAII

APPROVED:
Martin Okaka 5/17/04
for DIR. OF TRANSPORTATION DATE

HWY-DD MAY, 2004
MANAGED BY DATE
692-7570
PHONE
HWY-D
DESIGNED BY