

INDEX TO DRAWINGS	
SHEET NO.	DESCRIPTION
1	TITLE SHEET
2	STANDARD PLANS SUMMARY
3	GENERAL NOTES AND LEGEND
4	TYPICAL DETAILS
5	CURB AND GUTTER CONNECTION DETAILS
6	CATCH BASIN PROFILE & DETAILS
7	WATER POLLUTION & EROSION CONTROL NOTES
8 - 13	CURB RAMP NOTES AND DETAILS
14 - 74	PROJECT SITES 1 THROUGH 9 - CIVIL PLANS
75 - 92	PROJECT SITES 1 THROUGH 9 - ELEC. PLANS
93 - 137	PROJECT SITES 10 THROUGH 20 - CIVIL PLANS
138 - 145	PROJECT SITES 10 THROUGH 20 - ELEC. PLANS

STATE OF HAWAII

DEPARTMENT OF TRANSPORTATION

HIGHWAYS DIVISION

HONOLULU, HAWAII

PLANS FOR

PEDESTRIAN FACILITIES AND ADA COMPLIANCE

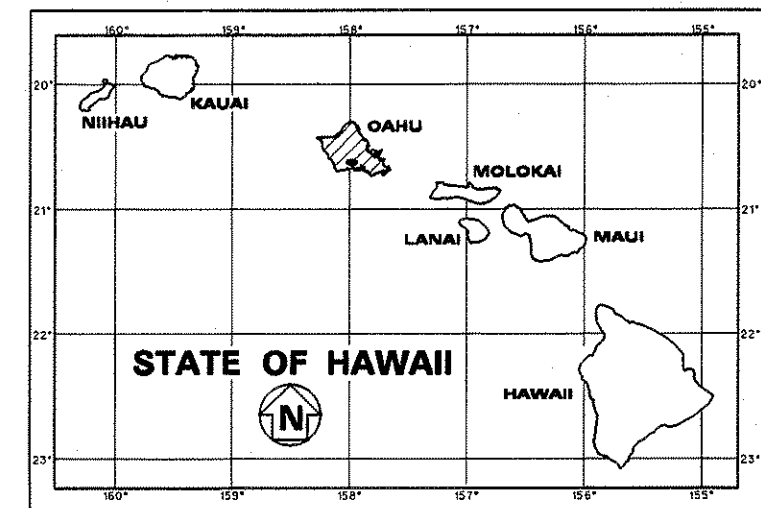
AT VARIOUS LOCATIONS ON OAHU, PHASE II

FEDERAL AID PROJECT NO. CMAQ-0300(87)

DISTRICTS OF HONOLULU, KOOLAUPOKO, AND EWA

ISLAND OF OAHU

FED. ROAD DIST. NO.	STATE	FED. AID PROJ. NO.	FISCAL YEAR	SHEET NO.	TOTAL SHEETS
HAWAII	HAW.	CMAQ-0300(87)	2003	1	145



Mitsunaga & Associates, Inc./
M & E Pacific, Inc.

DESIGNED BY

Vincent Llorin

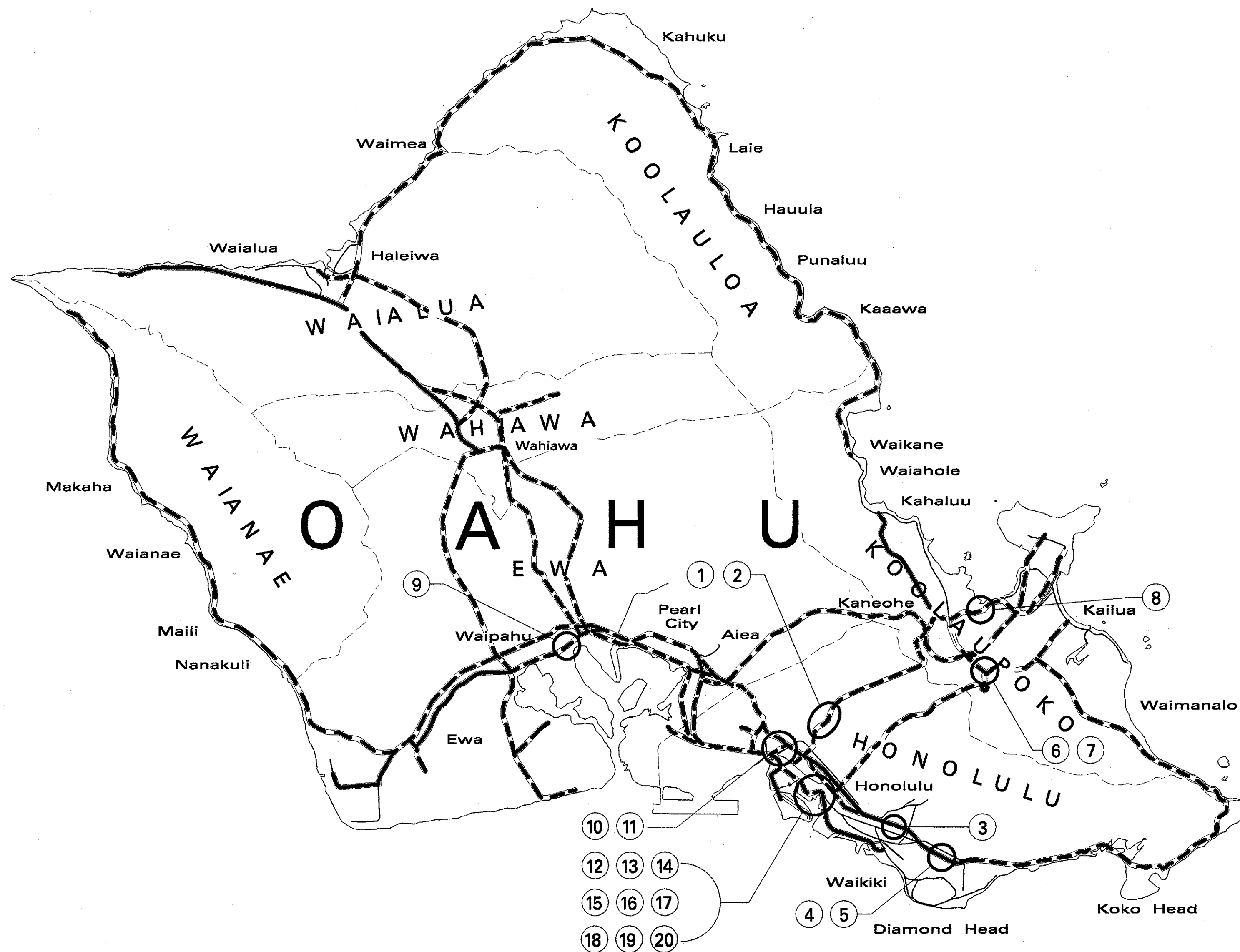
692-7675

August 2002

DATE

P. S. & E. BY

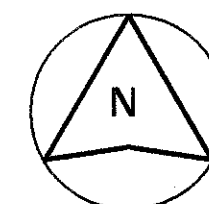
PHONE



MILE POST	PROJECT SITES	LAYOUT SHEET NO.
1.7	① LIKĒLIKE HIGHWAY AND WILSON STREET	14
2.3	② LIKĒLIKE HIGHWAY AND NALANIEHA ST./KULA DRIVE	23
23.8 (H-1)	③ MCCULLY STREET AND COYNE STREET	26
26.1 (H-1)	④ KOKO HEAD AVENUE AND HARDING AVENUE	35
26.1 (H-1)	⑤ KOKO HEAD AVENUE AND H1 FREEWAY OFF-RAMP (EB)	40
9.4 (PALI HWY) 1.9 (KALANIANA'OLE HWY)	⑥ PALI HIGHWAY/KAMEHAMEHA HIGHWAY/ KALANIANA'OLE HIGHWAY (CASTLE JUNCTION)	43
9.4	⑦ KAMEHAMEHA HIGHWAY AND PALI GOLF COURSE/HPU	50
0.7	⑧ KANEOHE BAY DRIVE AND MOKULELE DRIVE	57
2.3	⑨ FARRINGTON HIGHWAY AND KAHUALII STREET	66
4.6 (H-1)	⑩ MIDDLE STREET AND KING STREET	93
4.6 (H-1)	⑪ MIDDLE STREET AND KAUA STREET	93
5.6	⑫ NIMITZ HIGHWAY (OUTBOUND) AND PACIFIC STREET	100
5.6	⑬ NIMITZ HIGHWAY (INBOUND) AND PACIFIC STREET	107
5.7	⑭ NIMITZ HIGHWAY (OUTBOUND) AT SAM CHOY'S	114
5.7	⑮ NIMITZ HIGHWAY (OUTBOUND) AT UNOCAL 76	114
5.7	⑯ NIMITZ HIGHWAY (OUTBOUND) AND KUKAHI STREET	114
5.7	⑰ NIMITZ HIGHWAY (INBOUND) AND KUKAHI STREET	114
5.7	⑱ NIMITZ HIGHWAY (INBOUND)	114
5.7	⑲ NIMITZ HIGHWAY (INBOUND)	114
6.4	⑳ NIMITZ HIGHWAY AND BISHOP STREET	131

FEDERAL AID PROJECTS PREVIOUSLY CONSTRUCTED

OR UNDER CONSTRUCTION



DEPARTMENT OF TRANSPORTATION STATE OF HAWAII	
APPROVED:	
<i>Debra M. Jami</i>	8-12-02
for DIR. OF TRANSPORTATION	DATE