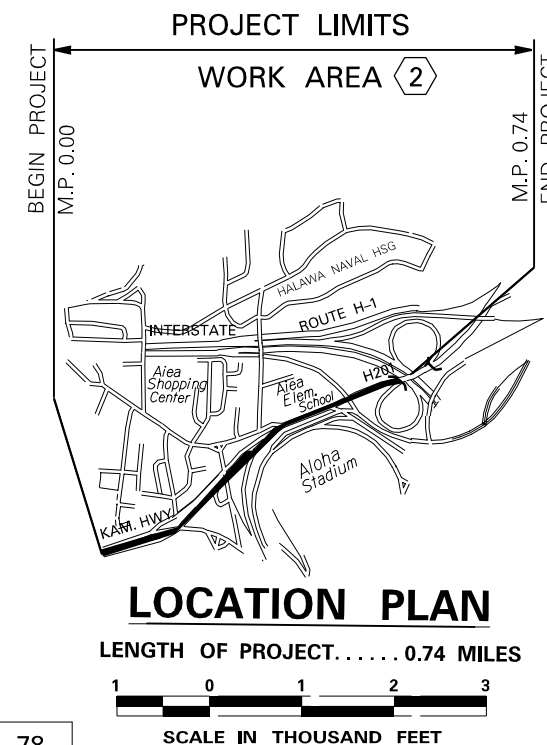
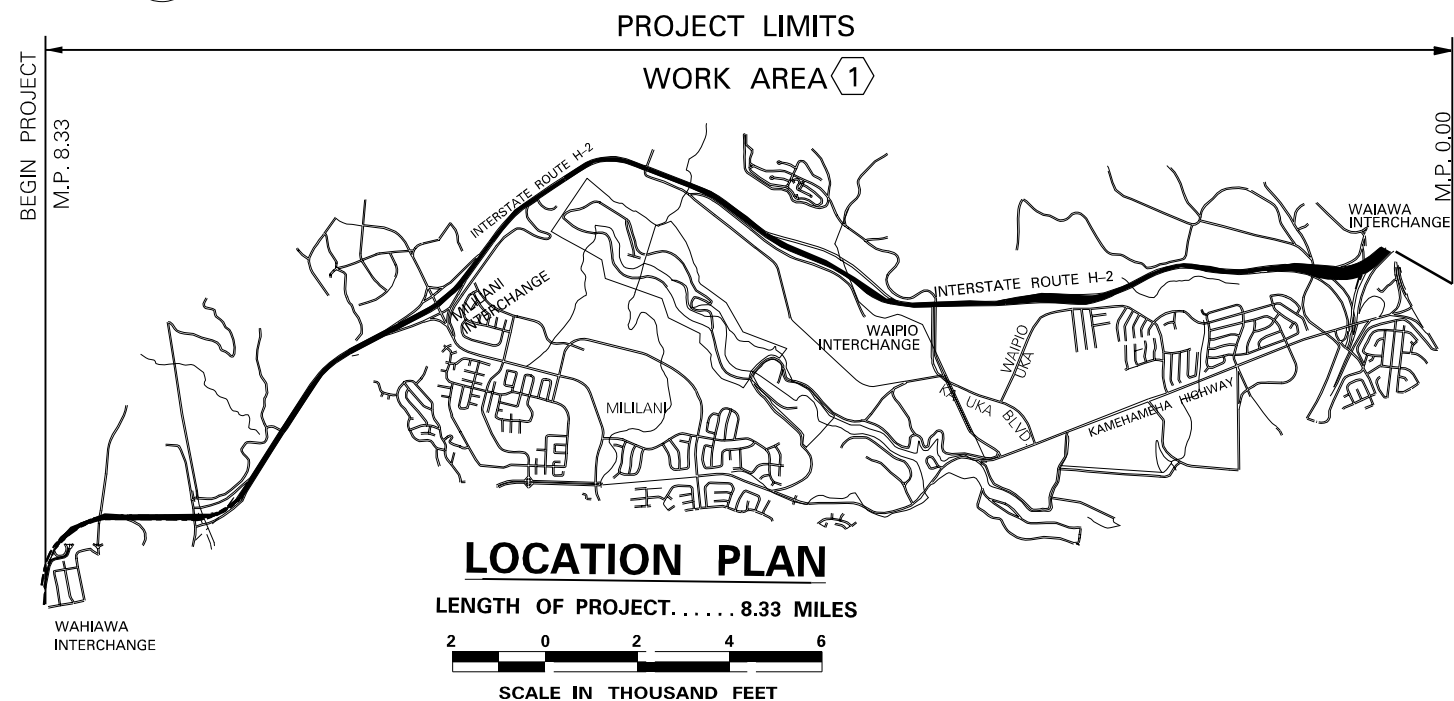
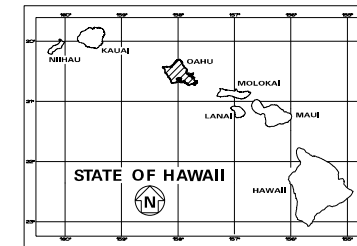


INDEX TO DRAWINGS	
SHEET NO.	DESCRIPTION
1	TITLE SHEET
2	STANDARD PLAN SUMMARY
3 - 4	GENERAL NOTES & LEGEND
5 - 7	WATER POLLUTION & EROSION CONTROL NOTES
8 - 9	HECO NOTES
10 - 11	TYPICAL SECTIONS
12 - 16	GUARDRAIL DETAILS
17 - 57	ROADWAY PLANS
58	DRAINAGE PLANS
59 - 118	TRAFFIC PLANS
119	TRAFFIC COUNTING STATION

STATE OF HAWAII  
DEPARTMENT OF TRANSPORTATION  
HIGHWAYS DIVISION  
HONOLULU, HAWAII

PLANS FOR  
**INTERSTATE ROUTE H-2  
AND MOANALUA FREEWAY, PHASE 2**  
GUARDRAIL AND SHOULDER IMPROVEMENTS  
**FEDERAL AID PROJECT NO. NH-STP-0300(164)**  
DISTRICTS OF EWA AND WAHIAWA  
ISLAND OF OAHU

FED. ROAD DIST. NO.	STATE	FED. AID PROJ. NO.	FISCAL YEAR	SHEET NO.	TOTAL SHEETS
HAWAII	HAW.	NH-STP-0300(164)	2021	1	119



----- FEDERAL AID PROJECTS PREVIOUSLY CONSTRUCTED OR UNDER CONSTRUCTION

WORK AREA ①  
ROUTE H2: MILE POST 0.00 TO MILE POST 8.33  
WORK AREA ②  
ROUTE 78: MILE POST 0.00 TO MILE POST 0.74

	INTERSTATE ROUTE H-2		ROUTE 78
	Waiawa IC to Waipio IC	Mililani IC to Ilikina Drive	Milepost 0.00 to 0.74
ADT (2020)	121,800	84,000	57,800
ADT (2030)	137,500	95,800	68,300
DHV	10,310	7,660	4,780
K	7.5	8.0	7.0
D	55/45	55/45	75/25
T	2.5	3.0	4.5
T24	3.0	3.0	3.5

DEPARTMENT OF TRANSPORTATION STATE OF HAWAII	
APPROVED:	Dec 28, 2020
DIR. OF TRANSPORTATION	DATE