FED. ROAD DIST. NO.	STATE	FED. AID PROJ. NO.	FISCAL YEAR	SHEET NO.	TOTAL SHEETS
HAWAII	HAW.	F-078-1(10)	1971	28	418

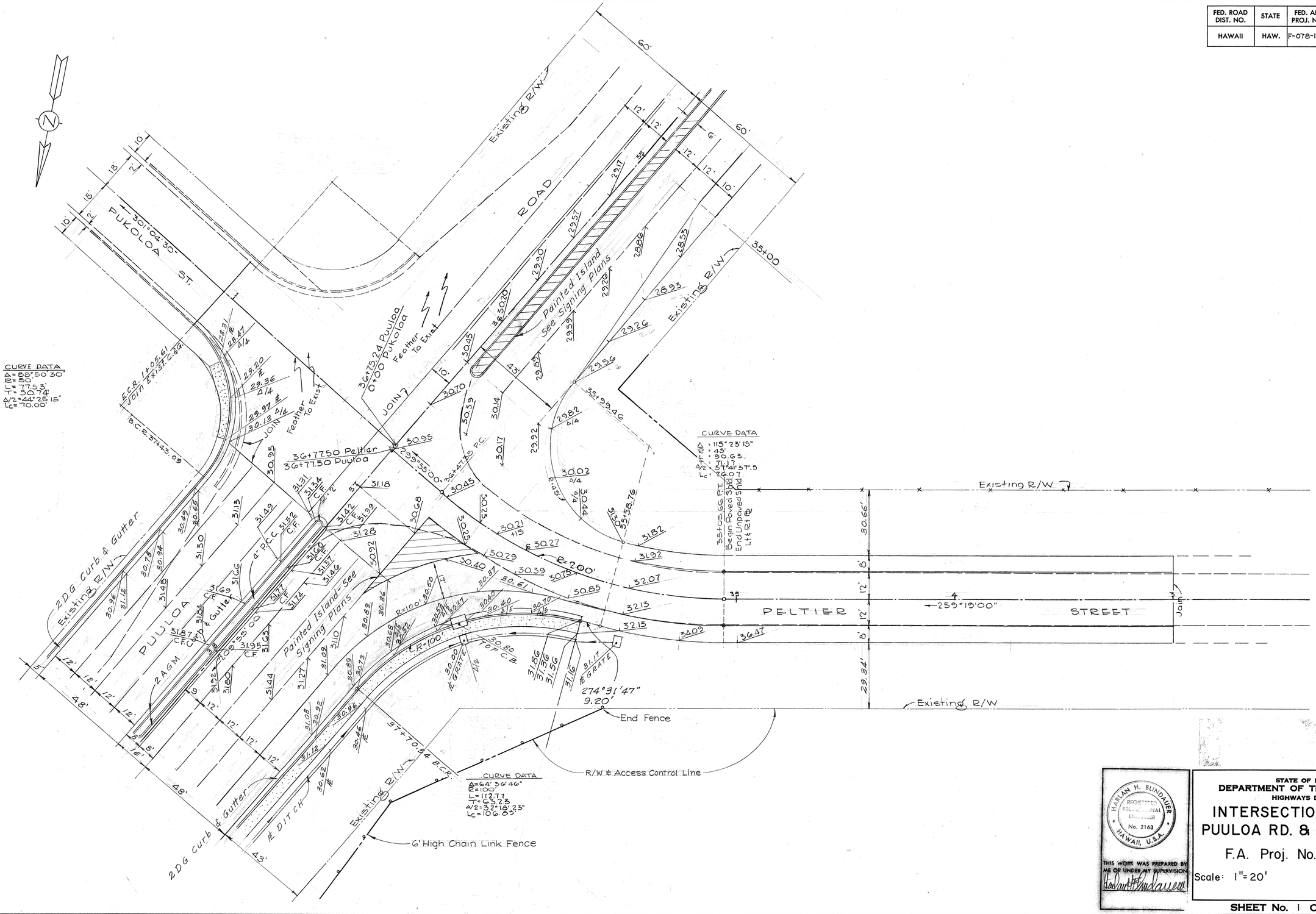

ORIGINAL PLAN	
SURVEY PLOTTED BY	
DRAWN BY	
TRACED BY	
DESIGNED BY	
QUANTITIES BY	
CHECKED BY	
DATE	
NOTE BOOK No.	

HARLAN H. BLINDAUER
REGISTERED PROFESSIONAL ENGINEER
No. 2163
HAWAII, U.S.A.

THIS WORK WAS PREPARED BY ME OR UNDER MY SUPERVISION.

STATE OF HAWAII
DEPARTMENT OF TRANSPORTATION
HIGHWAYS DIVISION

INTERSECTION DIAGRAM
PUULOA RD. & PUKULOA ST.

F.A. Proj. No. F-078-1(10)

Scale: 1"=20' Date: JAN 1971

SHEET No. 1 OF 3 SHEETS

PRINTED ON NO. 1000H CLEARPRINT

FED. ROAD DIST. NO.	STATE	FED. AID PROJ. NO.	FISCAL YEAR	SHEET NO.	TOTAL SHEETS
HAWAII	HAW.	F-078-1(10)	1971	29	418

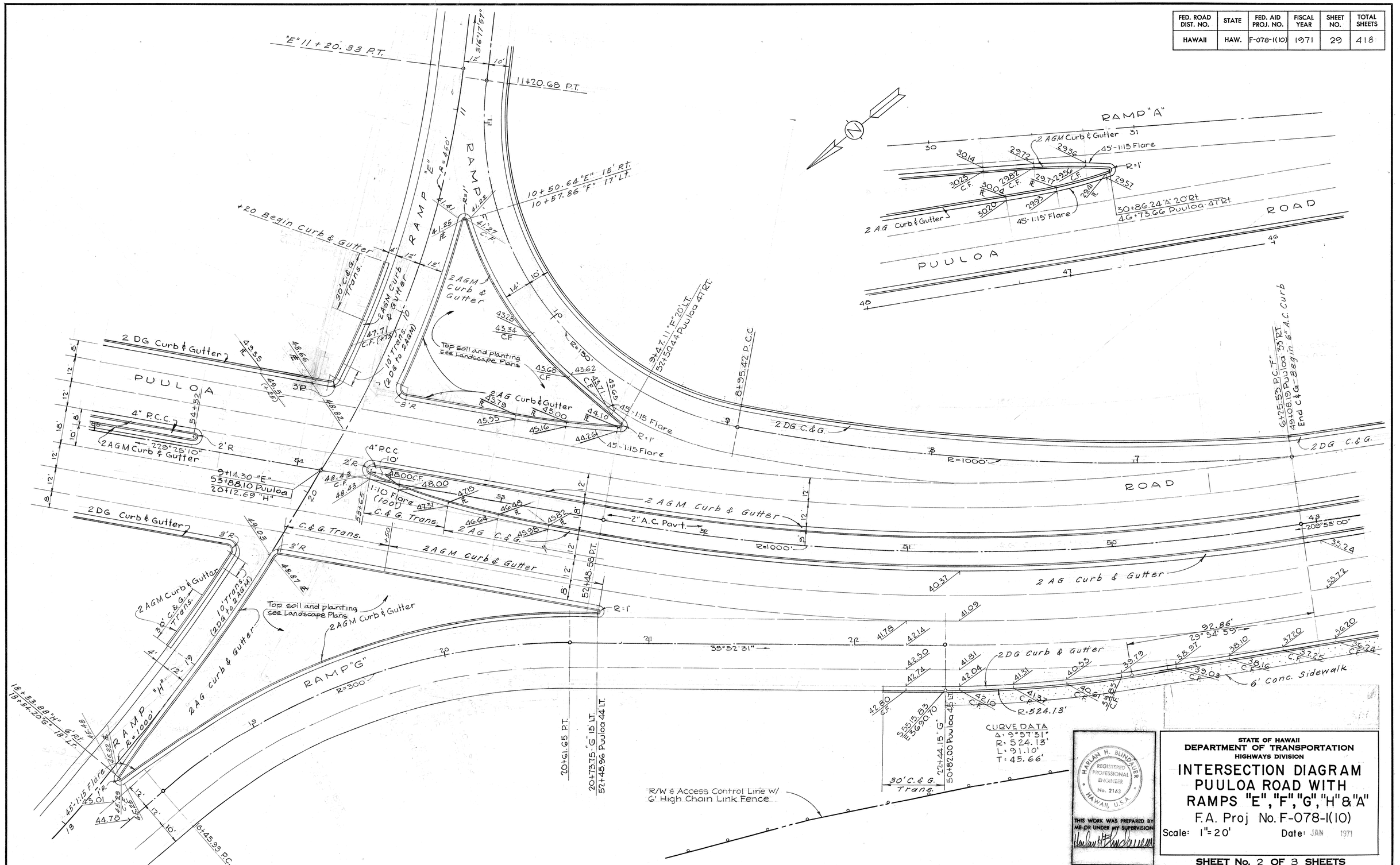

ORIGINAL PLAN	SURVEY PLOTTED BY	DATE
	DRAWN BY	"
	TRACED BY	"
NOTE BOOK	DESIGNED BY	"
	CHECKED BY	"
No.	CHECKED BY	"

HARLAN H. BLINDAUER
REGISTERED PROFESSIONAL ENGINEER
No. 2163
HAWAII, U.S.A.

THIS WORK WAS PREPARED BY ME OR UNDER MY SUPERVISION

STATE OF HAWAII
DEPARTMENT OF TRANSPORTATION
HIGHWAYS DIVISION

INTERSECTION DIAGRAM PUULOA ROAD WITH RAMPS "E", "F", "G", "H" & "A"

F.A. Proj No. F-078-1(10)

Scale: 1" = 20' Date: JAN 1971

SHEET No. 2 OF 3 SHEETS

PRINTED ON NO. 1000H CLEARPRINT

FED. ROAD DIST. NO.	STATE	FED. AID PROJ. NO.	FISCAL YEAR	SHEET NO.	TOTAL SHEETS
HAWAII	HAW.	F-078-1(10)	1971	30	418

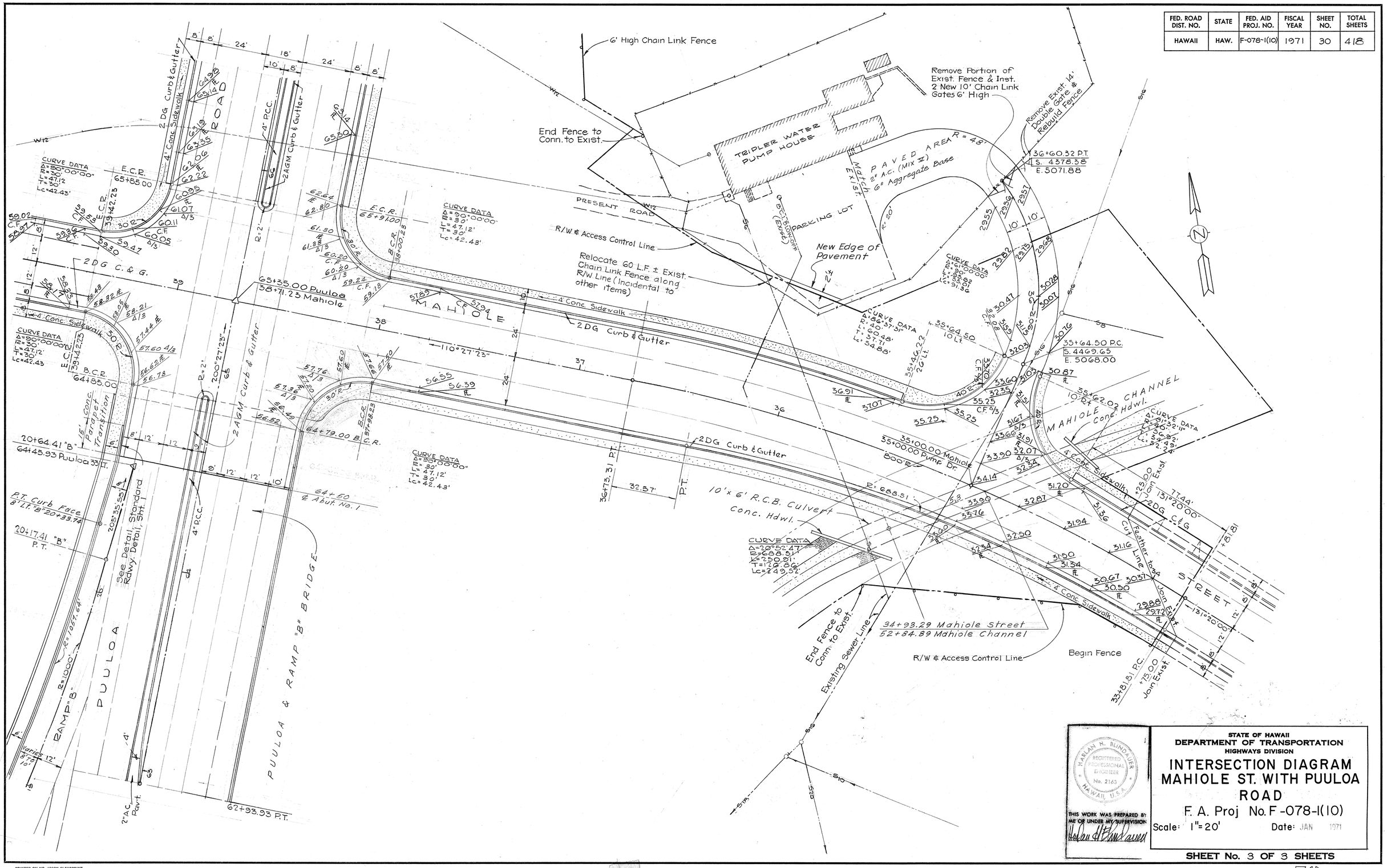

PRINTED ON NO. 1000H CLEARPRINT