

INDEX TO DRAWINGS	
SHEET NO.	DESCRIPTION
1	TITLE SHEET
2	STANDARD PLAN SUMMARY
3-10	TYPICAL SECTIONS
11	BORING LOGS
12-42	PLAN AND PROFILE
43-62	TRAFFIC CONTROL
63-85	STRUCTURAL
86-105	ELECTRICAL
106-107	TRAFFIC SIGNAL
108-138	CROSS SECTIONS

SHEET NOS. 1305-1, 1453-1 and 1506-1
AND C.D. 753-1 ARE SUPPLEMENTARY SHEETS
TO THIS PROJECT. TOTAL SHEET COUNT
AFTER "AS-BUILT" POSTING 142 SHEETS.

STATE OF HAWAII

DEPARTMENT OF TRANSPORTATION

HIGHWAYS DIVISION

"AS-BUILT"

PLANS FOR CONSTRUCTION

OF

WAIPIO INTERCHANGE

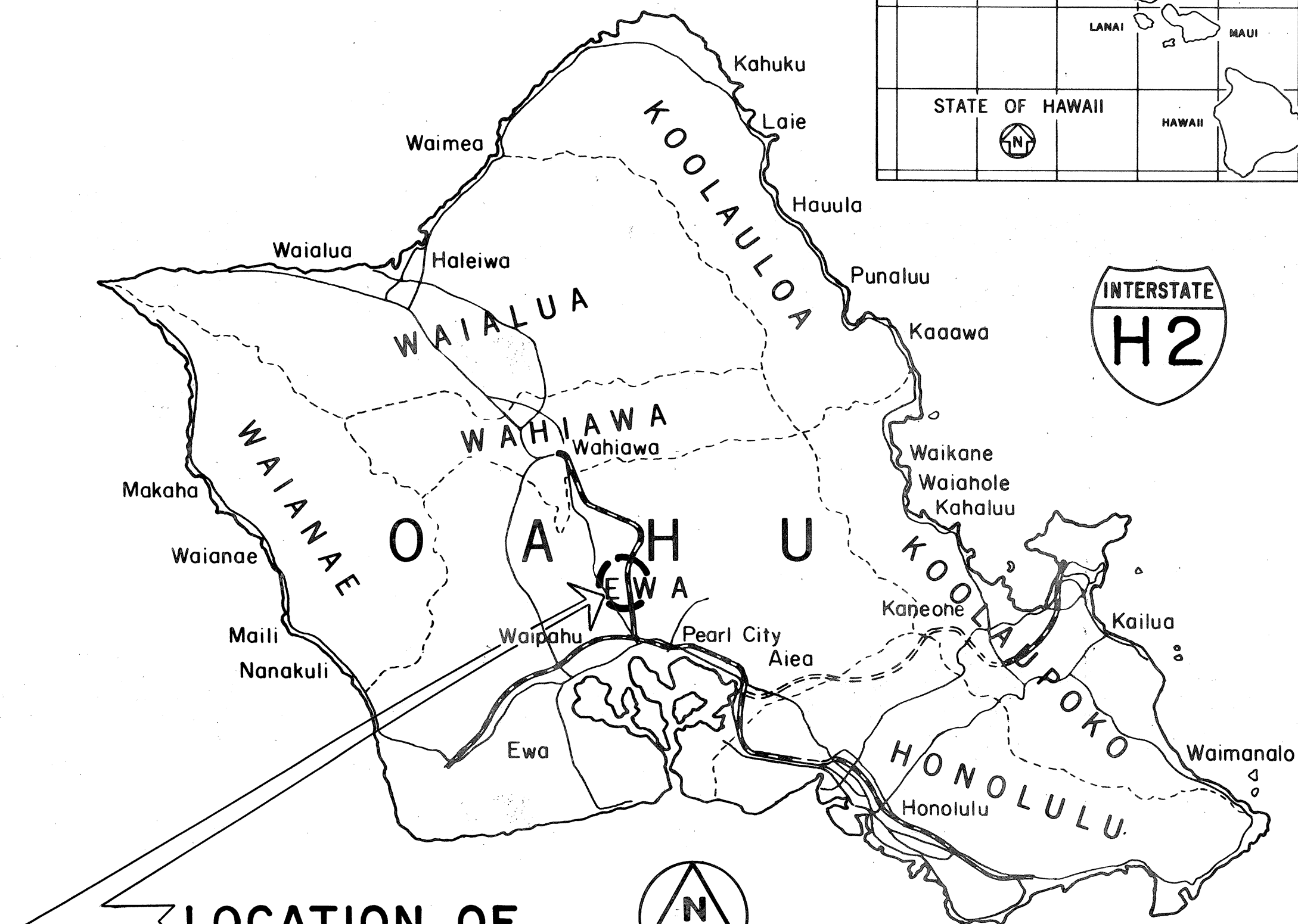
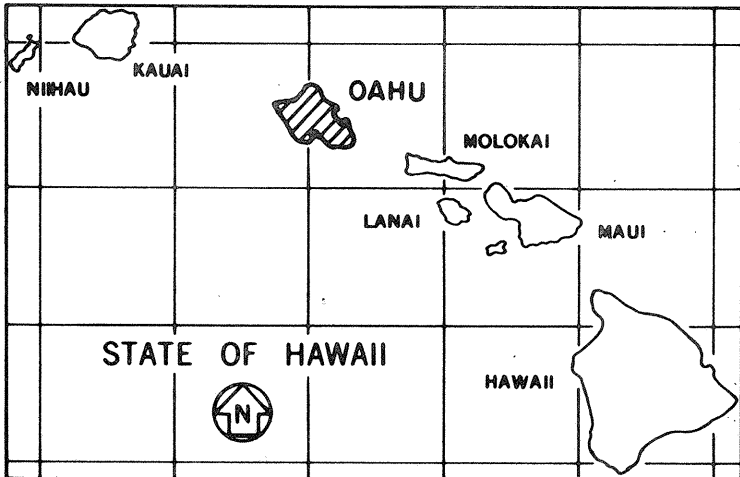
INTERSTATE ROUTE H-2

FEDERAL AID INTERSTATE PROJECT NO. IR-H2-1(21)


DISTRICT OF EWA

ISLAND OF OAHU

FED. ROAD DIST. NO.	STATE	FED. AID PROJ. NO.	FISCAL YEAR	SHEET NO.	TOTAL SHEETS
HAWAII	HAW.	IR - H2 - 1(21)	1987	1	138



LOCATION OF PROJECT



4048

SCALE IN MILES

FEDERAL AID INTERSTATE PROJECTS PREVIOUSLY CONSTRUCTED OR UNDER CONSTRUCTION

CHANGES MADE DURING CONSTRUCTION HAVE BEEN INCORPORATED ON THESE PLANS EXCEPT CHANGES IN THE ORIGINAL THEORETICAL QUANTITIES. FOR ACTUAL QUANTITIES, REFER TO PROJECT LEDGER AND/OR COMPUTATION BOOK.

PROJECT ENGINEER

2/19/02

DATE

WAIPIO INTERCHANGE

KAUKA BOULEVARD SEPARATION STRUCTURE

DESIGN CLASSIFICATION	
ADT 1988	0
DESIGN ADT 2008	13,046
DHV	8%
D	65/45
V	3.0%
CONTROL OF ACCESS	40 M.P.H. FULL

DEPARTMENT OF TRANSPORTATION

FEDERAL HIGHWAY ADMINISTRATION

APPROVED:

DATE

DEPARTMENT OF TRANSPORTATION

STATE OF HAWAII

APPROVED:

DATE

1000 500 0 1000 2000 3000

GRAPHIC SCALE - SCALE IN FEET

OCTOBER 1987