FED. ROAD DIST. NO.	STATE	FED. AID PROJ. NO.	FISCAL YEAR	SHEET NO.	TOTAL SHEETS
HAWAII	HAW.	F 9 (34) UNIT 5	1951	1	16

TERRITORY OF HAWAII
TERRITORIAL HIGHWAY DEPARTMENT
HONOLULU, OAHU, T. H.

PLANS OF

TRAFFIC SIGNAL SYSTEM

AT INTERSECTION OF

FEDERAL AID ROUTE NO. 1

AT

PUULOA ROAD

FEDERAL AID PROJECT NO. F 9 (34)-UNIT 5

DISTRICT OF HONOLULU
ISLAND OF OAHU

SCALE:

PLAN		1" = 50'
PROFILE	HOR	1" = 50'
	VERT	1" = 10'
CROSS SECTION	HOR	1" = 10'
	VERT	1" = 10'

INDEX TO DRAWINGS

SHEET NO.	DESCRIPTION
1	TITLE SHEET
2	TYPICAL SECTION
3-6	PLAN & PROFILE
7	TRAFFIC CONTROL SIGNAL AT INTERSECTION
8-10	TRAFFIC SIGNAL CONTROL SYSTEM
11-12	STANDARD DETAILS
13-16	CROSS SECTIONS

CONVENTIONAL SIGNS

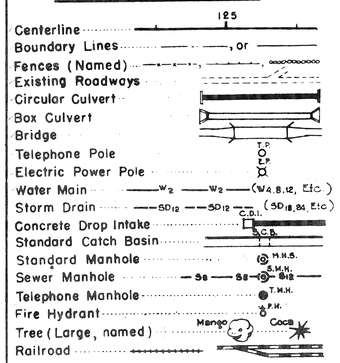

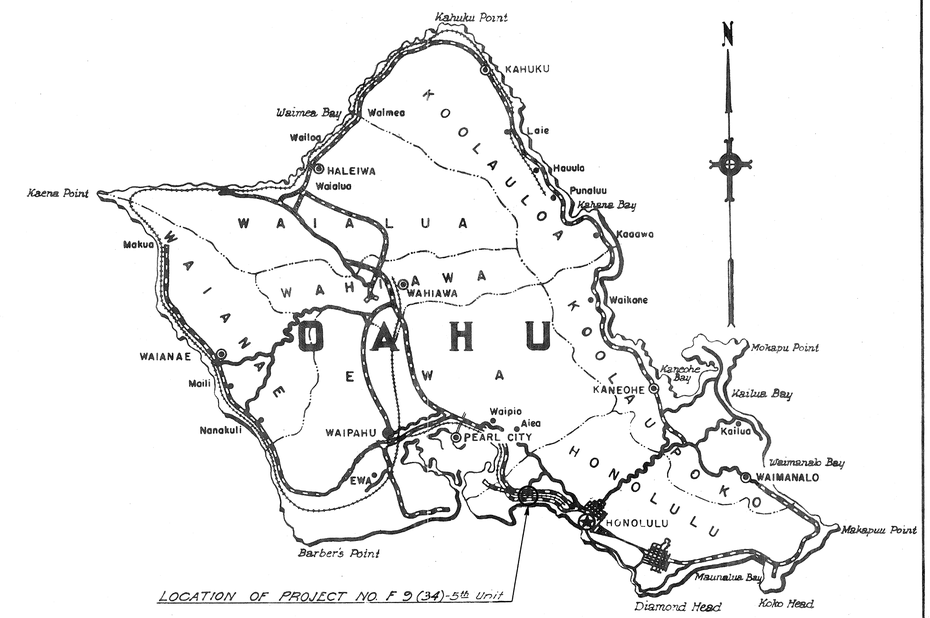

Federal Aid Projects Previously Constructed Or Under Construction

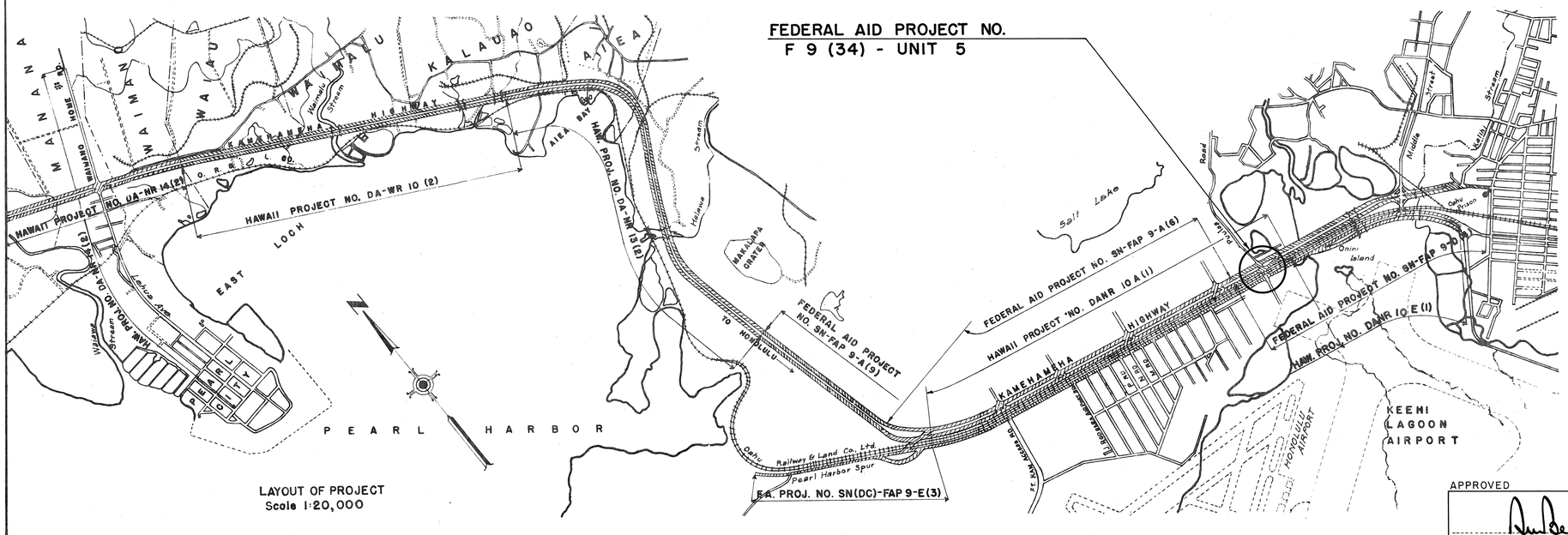

LAYOUT OF PROJECT
Scale 1:20,000

ORIGINAL PLAN		DATE
	SURVEY PLOTTED BY	
	DESIGNED BY	
	DRAWN BY	
NOTE BOOK	TRACED BY	
	QUANTITIES BY	
No.	QUANTITIES CHECKED BY	
	CHECKED BY	

APPROVED DATE 5-3-51
TERRITORIAL HIGHWAY ENGINEER

DEPARTMENT OF COMMERCE
BUREAU OF PUBLIC ROADS
RECOMMENDED FOR APPROVAL:
DISTRICT ENGINEER — DATE
APPROVED:
DIVISION ENGINEER — DATE

5530.1