FED. ROAD DIST. NO.	STATE	PROJ. NO.	FISCAL YEAR	SHEET NO.	TOTAL SHEETS
HAWAII	HAW.	HWY-O-05-06M	2006	1	50

INDEX TO DRAWINGS

SHEET NO.	DESCRIPTION
1	TITLE SHEET
2	STANDARD PLANS SUMMARY
3	GENERAL NOTES AND LEGEND
4 – 5	EROSION CONTROL NOTES
6 – 11	TYPICAL SECTIONS AND DETAILS
12 – 24	ROADWAY PLANS
25	GRADING PLAN AND PROFILE
26	PAVEMENT MARKING LEGEND, DETAILS & NOTES
27 – 28	WORK ZONE SIGNING PLAN, NOTES & DETAILS
29 – 41	PAVEMENT MARKING & SIGNING PLANS
42 – 45	LOOP DETECTOR PLANS & DETAILS
46 – 50	REFERENCE SHEETS

STATE OF HAWAII

DEPARTMENT OF TRANSPORTATION

HIGHWAYS DIVISION

HONOLULU, HAWAII

"AS-BUILT"

PLANS FOR

LIKELIKE HIGHWAY
PAVEMENT PREVENTIVE MAINTENANCE
END OF WILSON TUNNEL TO KAMEHAMEHA HIGHWAY
PROJECT NO. HWY-O-05-06M

DISTRICT OF KOOLAUPOKO

ISLAND OF OAHU

63 83

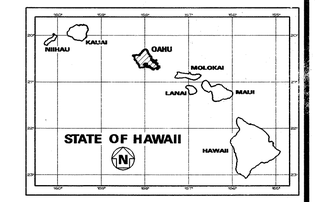

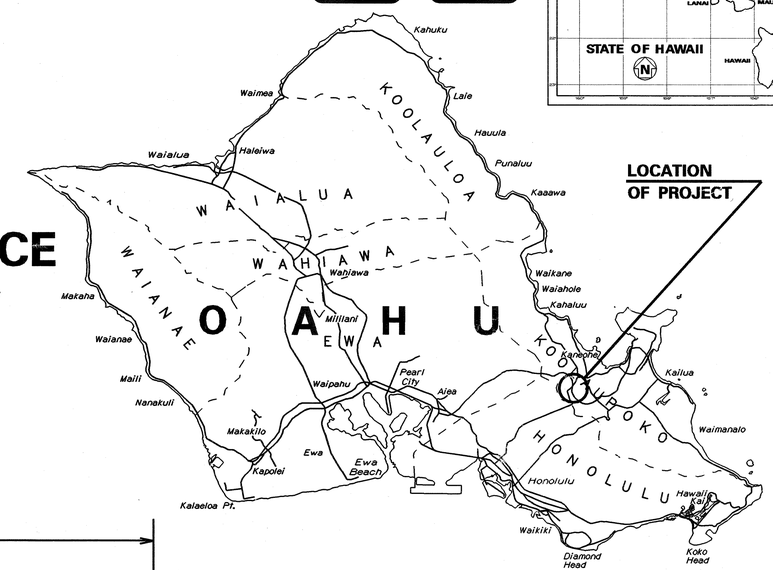

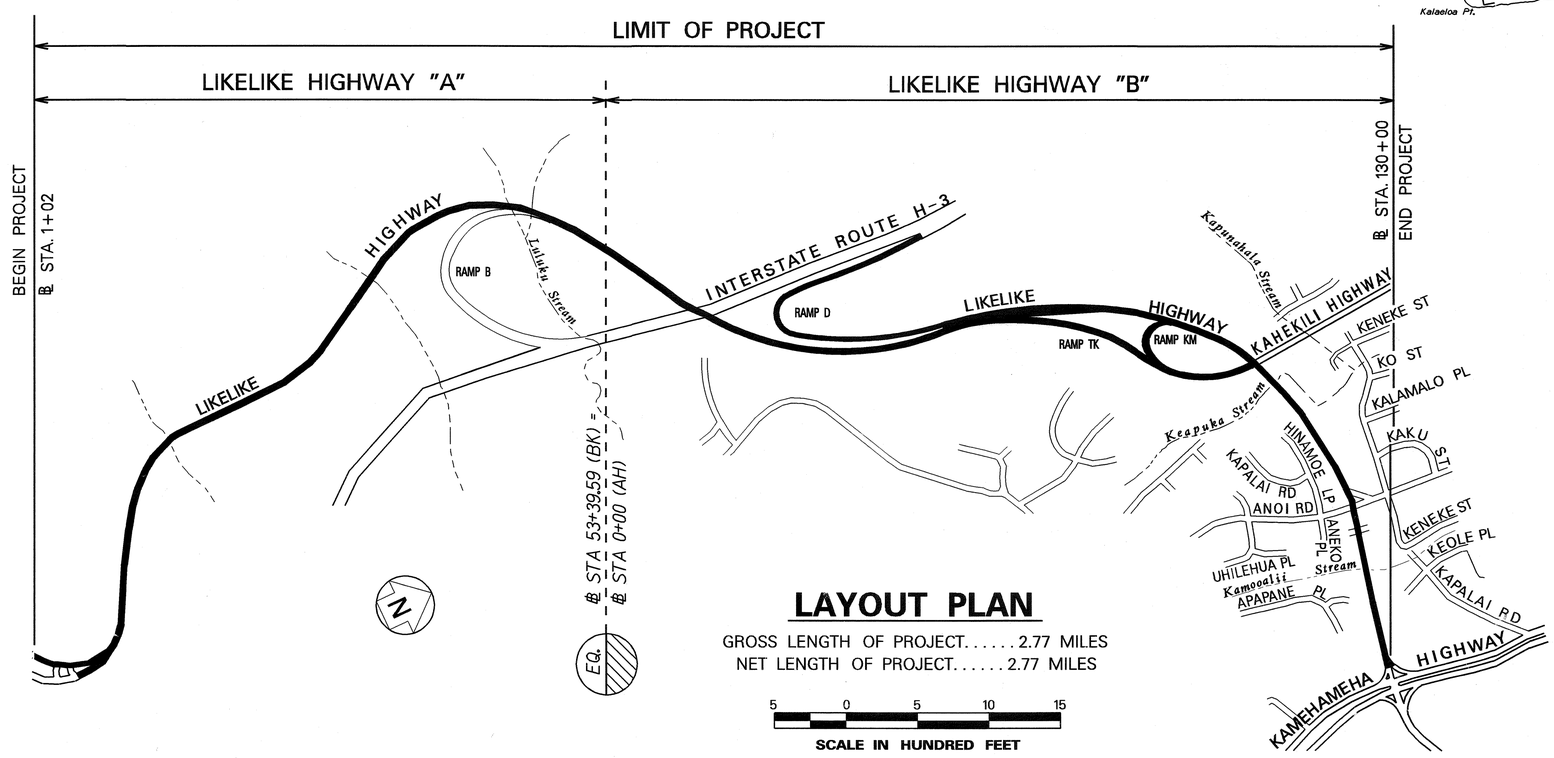

LAYOUT PLAN

GROSS LENGTH OF PROJECT..... 2.77 MILES

NET LENGTH OF PROJECT..... 2.77 MILES

5 0 5 10 15

SCALE IN HUNDRED FEET

N

4 0 4 8

SCALE IN MILES

ROUTE 63: MILE POST 6.38 TO MILE POST 8.28

ROUTE 83: MILE POST 40.71 TO MILE POST 41.58

CHANGES MADE DURING CONSTRUCTION HAVE BEEN INCORPORATED ON THESE PLANS EXCEPT CHANGES IN THE ORIGINAL THEORETICAL QUANTITIES. FOR ACTUAL QUANTITIES, REFER TO PROJECT LEDGER AND/OR COMPUTATION BOOK.

RESIDENT ENGINEER — DATE 10/30/12

DEPARTMENT OF TRANSPORTATION
STATE OF HAWAII

APPROVED: 5/9/06

for DIR. OF TRANSPORTATION — DATE

HWY – D / DESIGNED BY | HWY – DD / MANAGED BY | 692-7570 / PHONE | May, 2006 / DATE

DDD-Highway Design Section