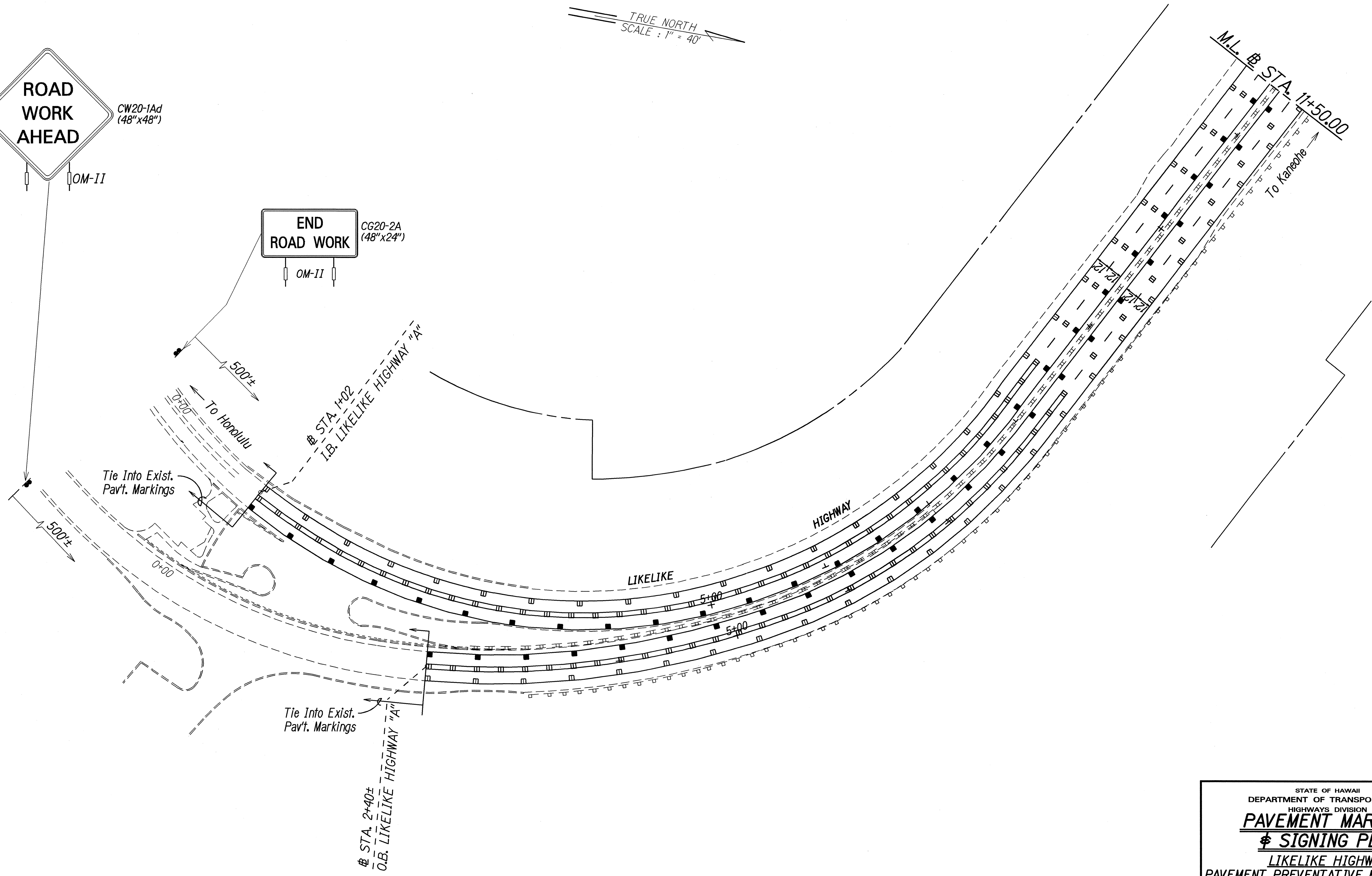
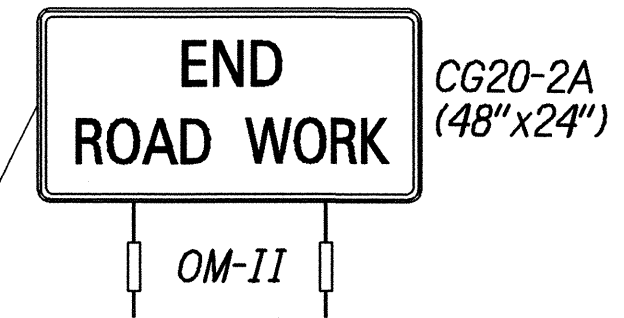
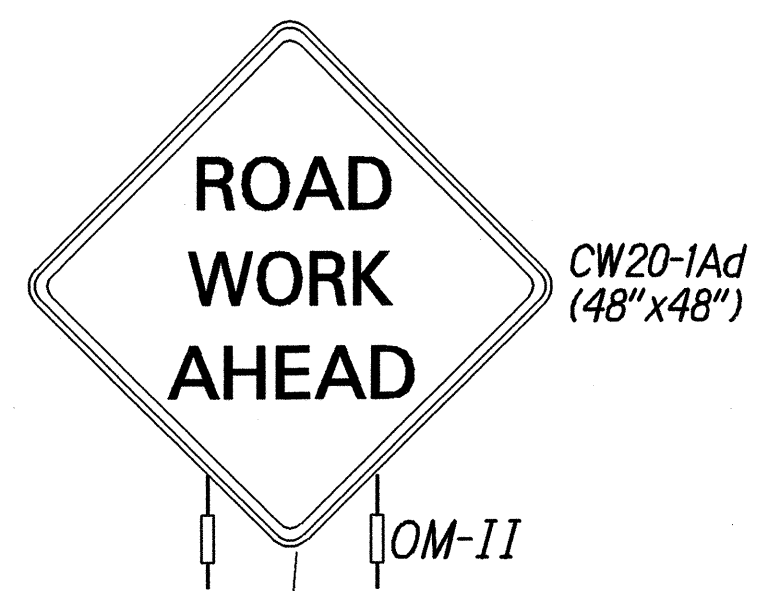


FED. ROAD DIST. NO.	STATE	PROJ. NO.	FISCAL YEAR	SHEET NO.	TOTAL SHEETS
HAWAII	HAW.	HWY-0-05-06M	2006	29	50

TRUE NORTH  
SCALE : 1" = 40'



SURVEY PLOTTED BY	DATE
DRAWN BY	3/21/06
DESIGNED BY	
QUANTITIES BY	
CHECKED BY	
ORIGINAL PLAN	
NOTE BOOK	
DATE	
NO.	

STATE OF HAWAII  
DEPARTMENT OF TRANSPORTATION  
HIGHWAYS DIVISION

**PAVEMENT MARKING  
& SIGNING PLAN**

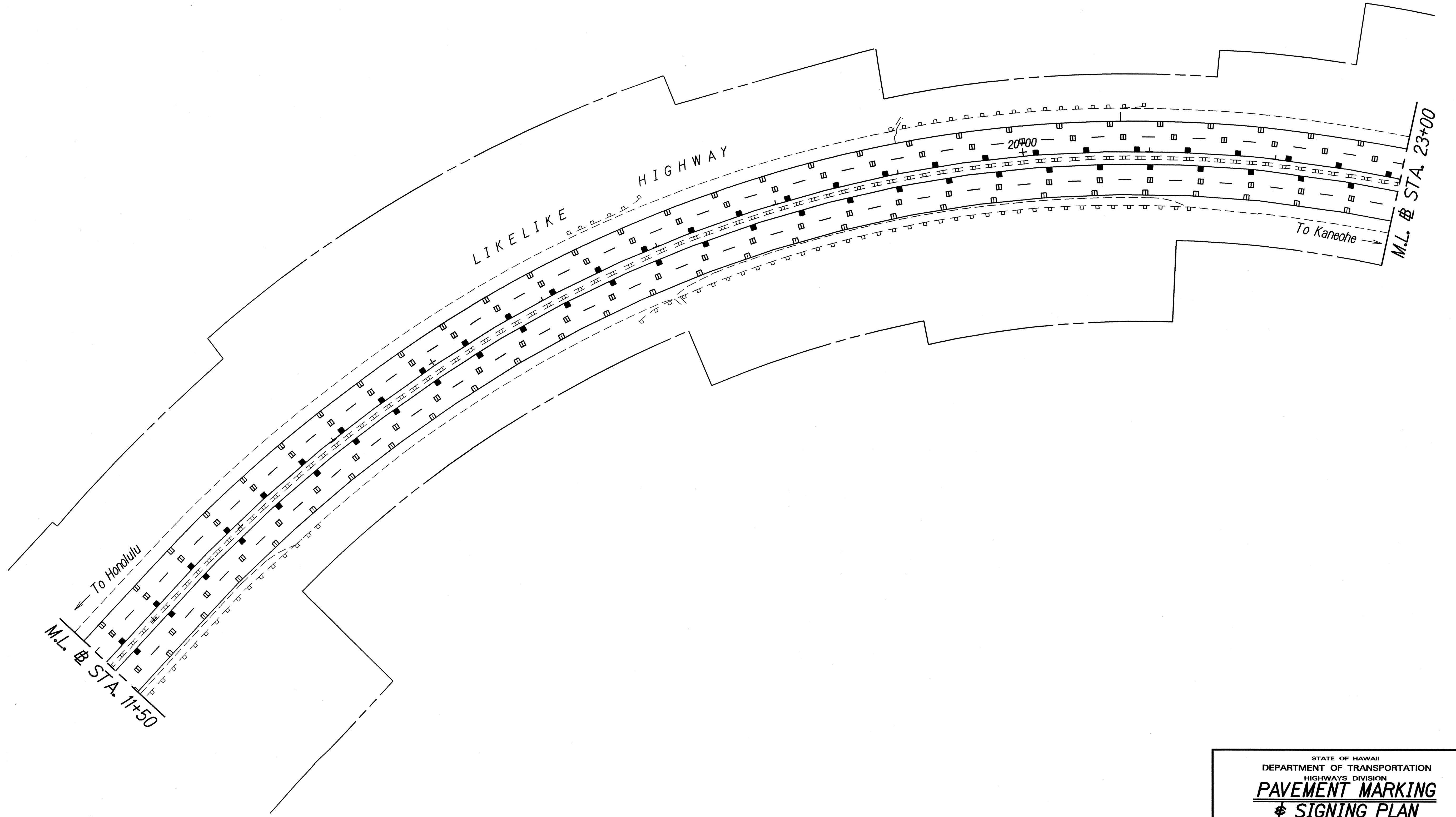
LIKELIKE HIGHWAY  
PAVEMENT PREVENTATIVE MAINTENANCE  
End of Wilson Tunnel to Kamehameha Highway  
Project No. HWY-0-05-06M

Scale: 1"=40' Date: May, 2006

SHEET No. 74 OF 20 SHEETS

FED. ROAD DIST. NO.	STATE	PROJ. NO.	FISCAL YEAR	SHEET NO.	TOTAL SHEETS
HAWAII	HAW.	HWY-0-05-06M	2006	30	50

TRUE NORTH  
SCALE: 1" = 40'

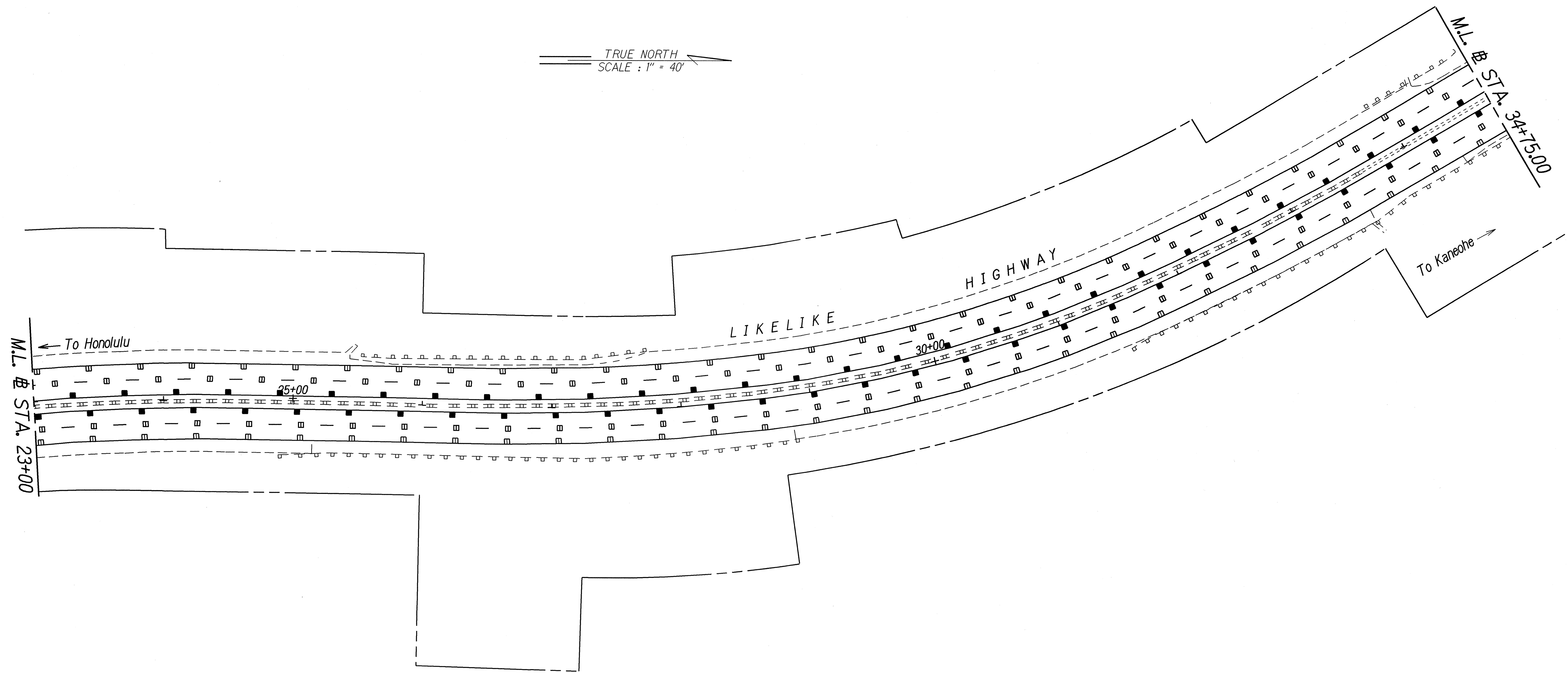


ORIGINAL PLAN	SURVEY PLOTTED BY	DATE
NOTE BOOK	DRAWN BY	3/23/06
DESIGNED BY	DESIGNED BY	
QUANTITIES BY	QUANTITIES BY	
CHECKED BY	CHECKED BY	

STATE OF HAWAII  
DEPARTMENT OF TRANSPORTATION  
HIGHWAYS DIVISION  
**PAVEMENT MARKING**  
**# SIGNING PLAN**  
LIKELIKE HIGHWAY  
PAVEMENT PREVENTATIVE MAINTENANCE  
End of Wilson Tunnel to Kamehameha Highway  
Project No. HWY-0-05-06M  
Scale: 1"=40' Date: May, 2006  
SHEET No. 75 OF 20 SHEETS

FED. ROAD DIST. NO.	STATE	PROJ. NO.	FISCAL YEAR	SHEET NO.	TOTAL SHEETS
HAWAII	HAW.	HWY-0-05-06M	2006	31	50

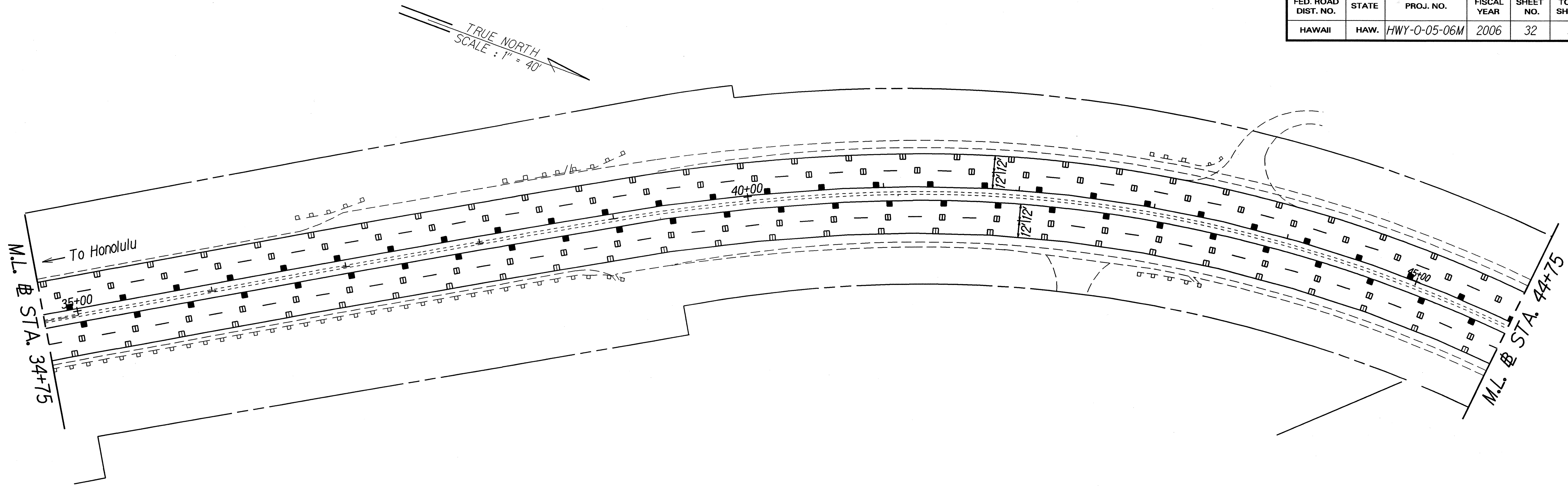
TRUE NORTH  
SCALE : 1" = 40'



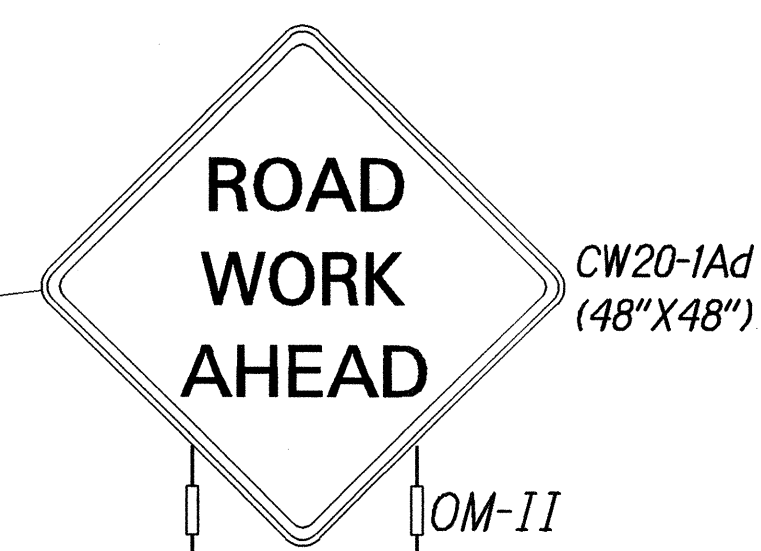
ORIGINAL PLAN	SURVEY PLOTTED BY	DATE
NOTE BOOK	DRAWN BY	
10/2/06	DESIGNED BY	
N. SHIPPO	QUANTITIES BY	
	CHECKED BY	

STATE OF HAWAII  
DEPARTMENT OF TRANSPORTATION  
HIGHWAYS DIVISION  
**PAVEMENT MARKING**  
**& SIGNING PLAN**  
LIKELIKE HIGHWAY  
PAVEMENT PREVENTATIVE MAINTENANCE  
End of Wilson Tunnel to Kamehameha Highway  
Project No. HWY-0-05-06M  
Scale: 1"=40' Date: May, 2006  
SHEET No. 76 OF 20 SHEETS

FED. ROAD DIST. NO.	STATE	PROJ. NO.	FISCAL YEAR	SHEET NO.	TOTAL SHEETS
HAWAII	HAW.	HWY-0-05-06M	2006	32	50

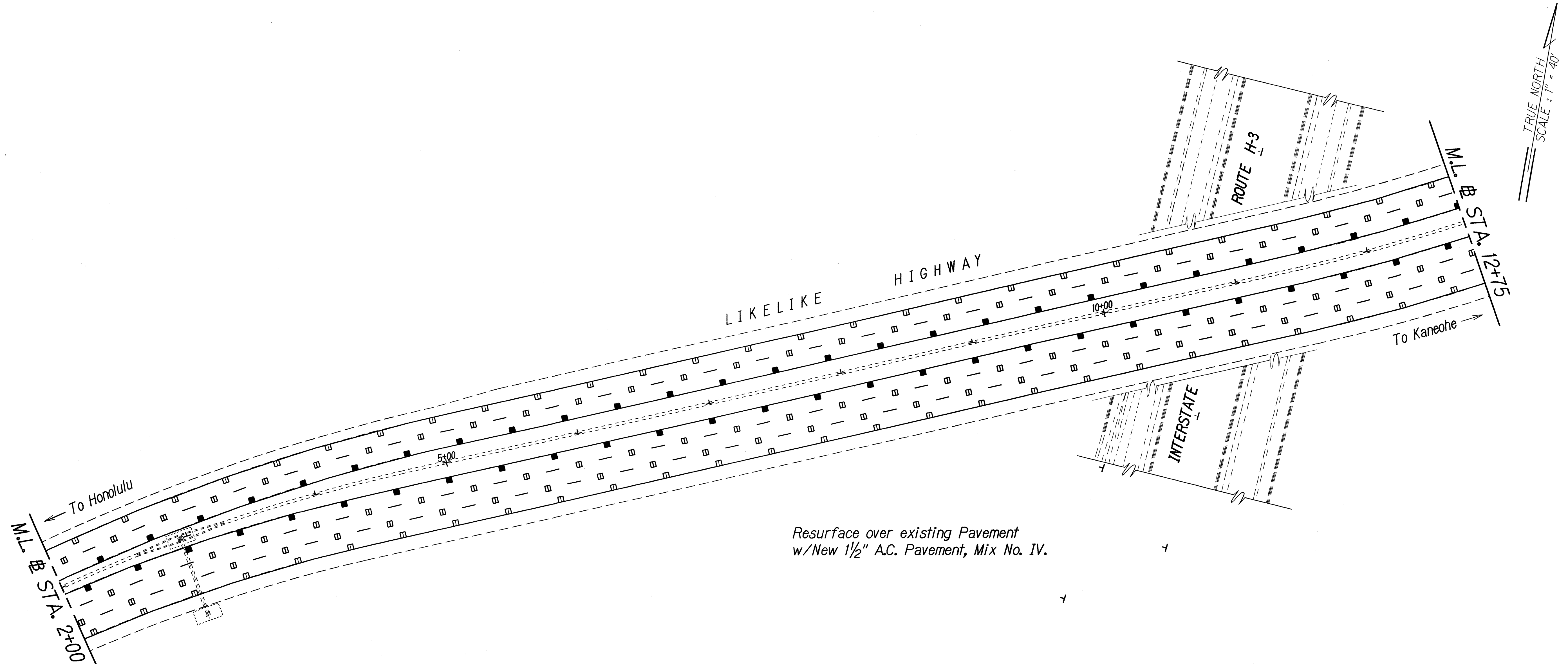


ORIGINAL PLAN	SURVEY PLOTTED BY	DATE
NOTE BOOK	DRAWN BY	5/21/06
DESIGNED BY	DESIGNED BY	
CHECKED BY	CHECKED BY	



STATE OF HAWAII  
DEPARTMENT OF TRANSPORTATION  
HIGHWAYS DIVISION  
**PAVEMENT MARKING**  
**& SIGNING PLAN**  
**LIKELIKE HIGHWAY**  
**PAVEMENT PREVENTATIVE MAINTENANCE**  
**End of Wilson Tunnel to Kamehameha Highway**  
**Project No. HWY-0-05-06M**  
Scale: 1"=40' Date: May, 2006

FED. ROAD DIST. NO.	STATE	PROJ. NO.	FISCAL YEAR	SHEET NO.	TOTAL SHEETS
HAWAII	HAW.	HWY-0-05-06M	2006	33	50



Resurface over existing Pavement  
w/New 1 1/2" A.C. Pavement, Mix No. IV.

ORIGINAL PLAN	DATE
SURVEY PLOTTED BY	3/23/06
DRAWN BY	
DESIGNED BY	
QUANTITIES BY	
CHECKED BY	
NOTE BOOK	
No.	500000

STATE OF HAWAII  
DEPARTMENT OF TRANSPORTATION  
HIGHWAYS DIVISION

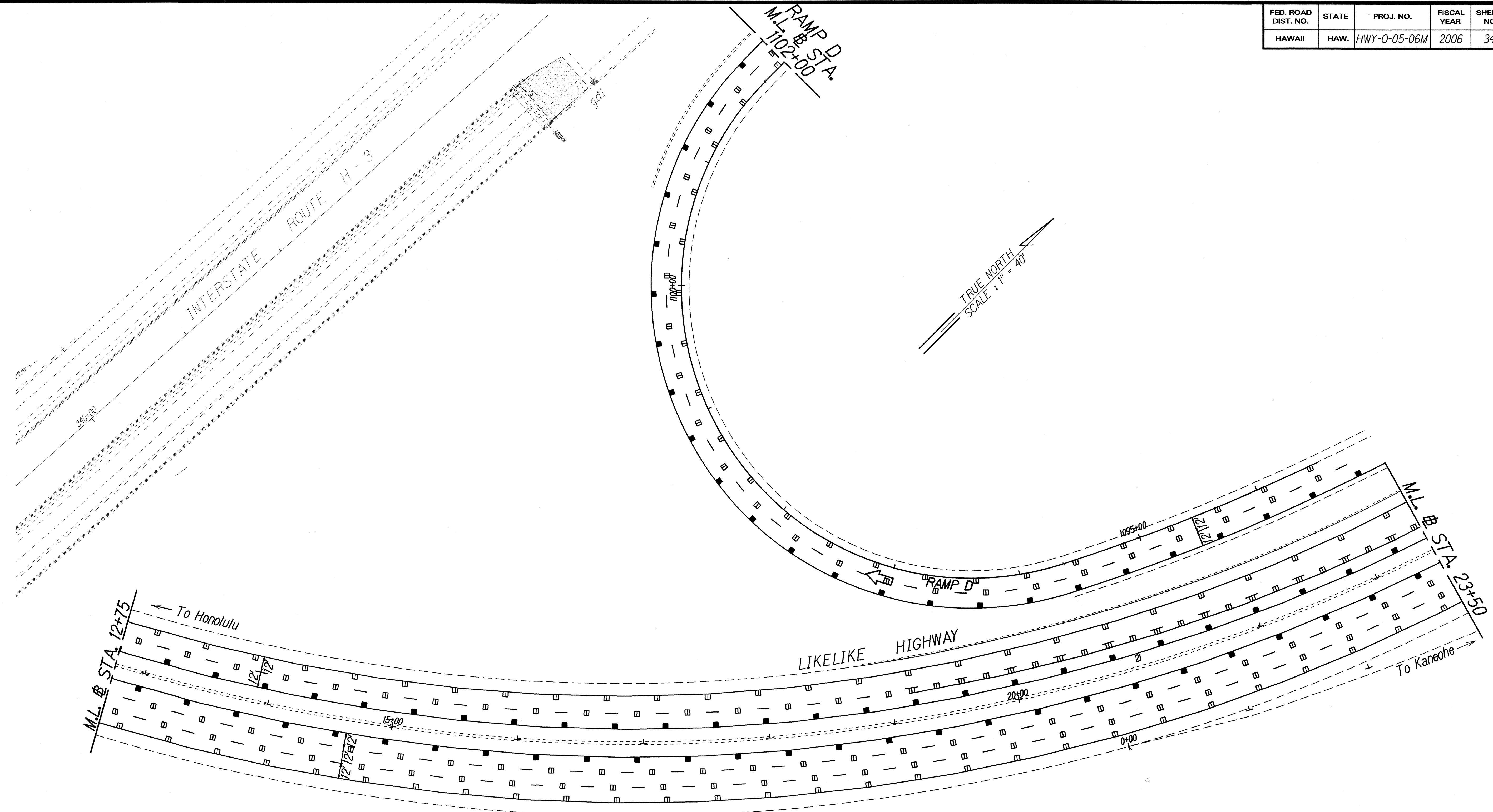
**PAVEMENT MARKING**  
**& SIGNING PLAN**

**LIKELIKE HIGHWAY**  
**PAVEMENT PREVENTATIVE MAINTENANCE**  
**End of Wilson Tunnel to Kamehameha Highway**  
**Project No. HWY-0-05-06M**

Scale: 1"=40' Date: May, 2006

SHEET No. 78 OF 20 SHEETS

FED. ROAD DIST. NO.	STATE	PROJ. NO.	FISCAL YEAR	SHEET NO.	TOTAL SHEETS
HAWAII	HAW.	HWY-0-05-06M	2006	34	50



ORIGINAL PLAN	SURVEY PLOTTED BY	DATE
NOTE BOOK	DRAWN BY	3/23/06
No. 514726	DESIGNED BY	
	QUANTITIES BY	
	CHECKED BY	

STATE OF HAWAII  
DEPARTMENT OF TRANSPORTATION  
HIGHWAYS DIVISION

**PAVEMENT MARKING**  
**☼ SIGNING PLAN**

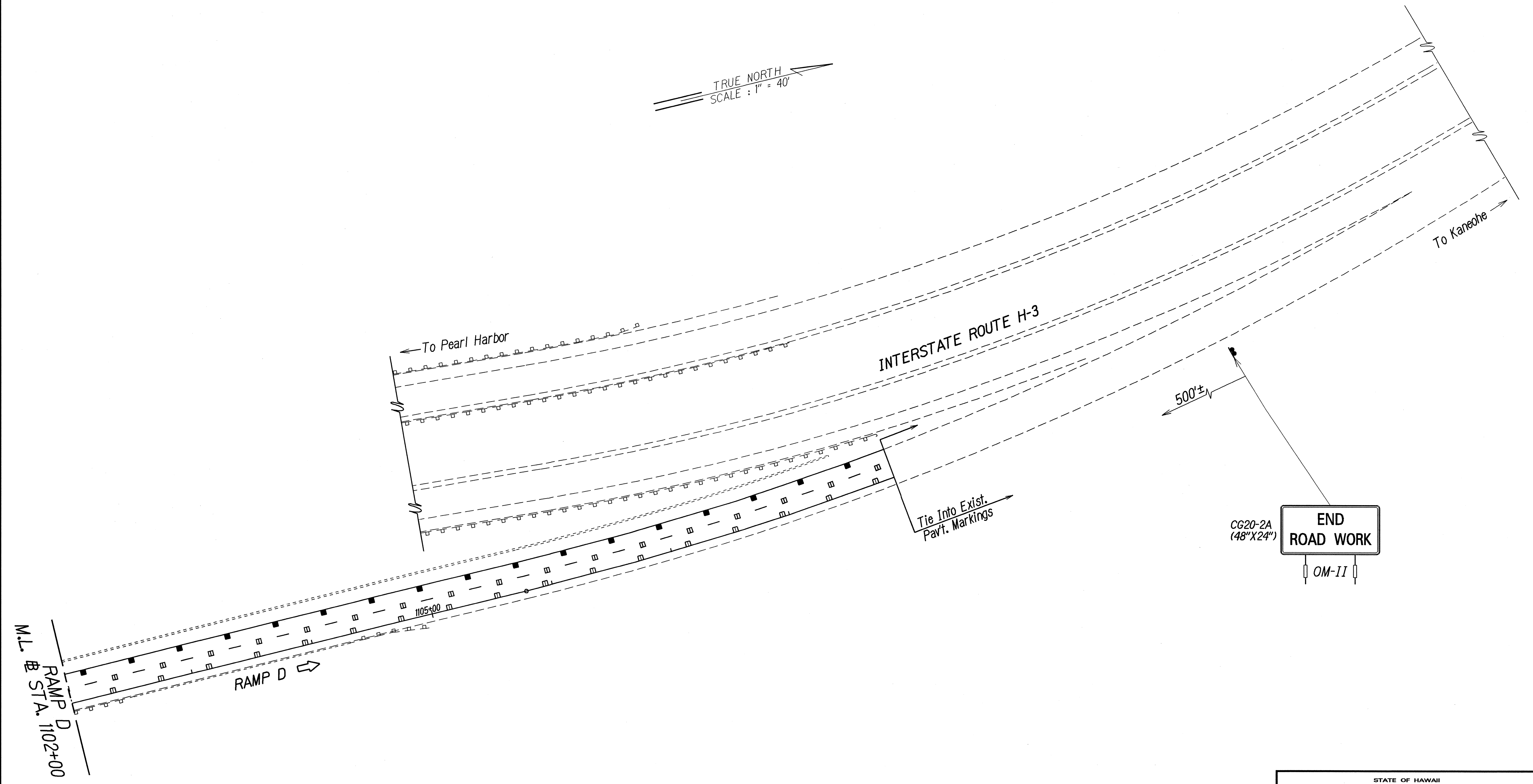
LIKELIKE HIGHWAY  
PAVEMENT PREVENTATIVE MAINTENANCE  
End of Wilson Tunnel to Kamehameha Highway  
Project No. HWY-0-05-06M

Scale: 1"=40'      Date: May, 2006

SHEET No. T9 OF 20 SHEETS

FED. ROAD DIST. NO.	STATE	PROJ. NO.	FISCAL YEAR	SHEET NO.	TOTAL SHEETS
HAWAII	HAW.	HWY-0-05-06M	2006	35	50

TRUE NORTH  
SCALE : 1" = 40'



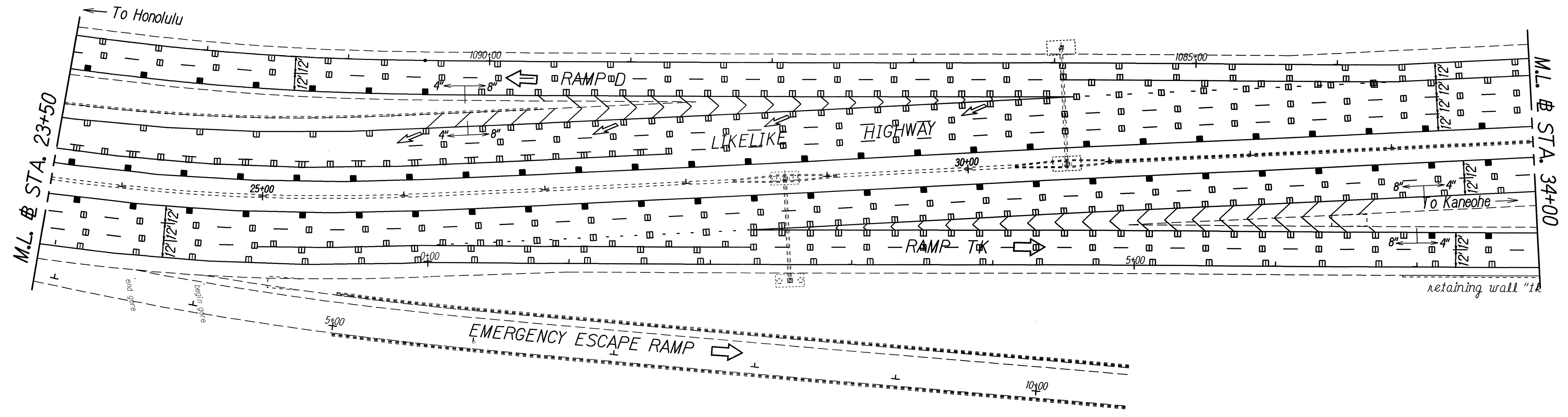
ORIGINAL PLAN	SURVEY PLOTTED BY	DATE
NOTE BOOK	DRAWN BY	3/23/06
DESIGNED BY	DESIGNED BY	
QUANTITIES BY	QUANTITIES BY	
CHECKED BY	CHECKED BY	

CG20-2A  
(48"X24")  
**END ROAD WORK**  
OM-II

STATE OF HAWAII  
DEPARTMENT OF TRANSPORTATION  
HIGHWAYS DIVISION  
**PAVEMENT MARKING**  
**& SIGNING PLAN**  
LIKELIKE HIGHWAY  
PAVEMENT PREVENTATIVE MAINTENANCE  
End of Wilson Tunnel to Kamehameha Highway  
Project No. HWY-0-05-06M  
Scale: 1"=40' Date: May, 2006  
SHEET No. 110 OF 20 SHEETS

FED. ROAD DIST. NO.	STATE	PROJ. NO.	FISCAL YEAR	SHEET NO.	TOTAL SHEETS
HAWAII	HAW.	HWY-0-05-06M	2006	36	50

TRUE NORTH  
SCALE : 1" = 40'



ORIGINAL PLAN	SURVEY PLOTTED BY	DATE
NOTE BOOK	DRAWN BY	3/23/06
DESIGNED BY	DESIGNED BY	
QUANTITIES BY	QUANTITIES BY	
CHECKED BY	CHECKED BY	

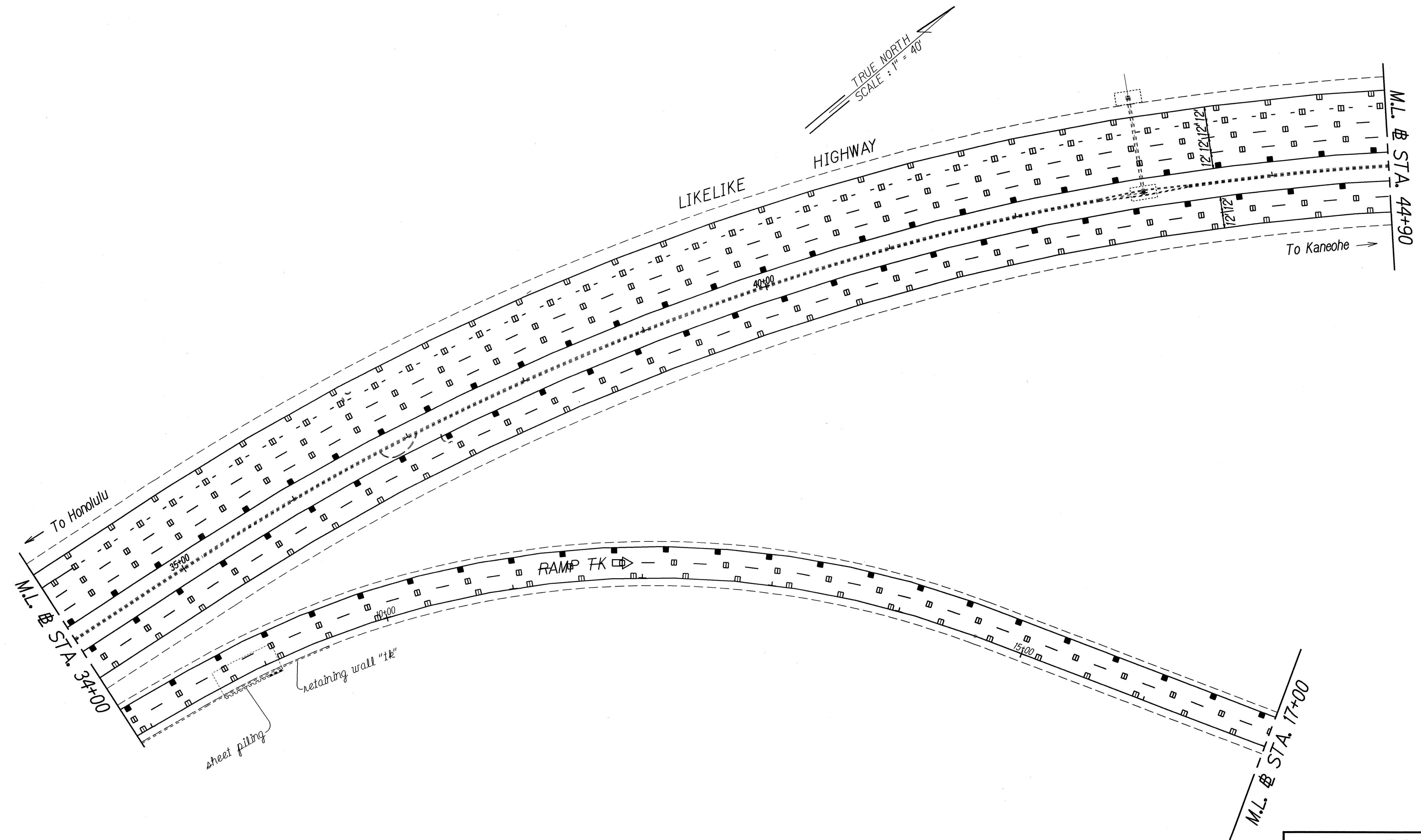
STATE OF HAWAII  
DEPARTMENT OF TRANSPORTATION  
HIGHWAYS DIVISION

**PAVEMENT MARKING**  
**& SIGNING PLAN**

LIKELIKE HIGHWAY  
PAVEMENT PREVENTATIVE MAINTENANCE  
End of Wilson Tunnel to Kaneohe Highway  
Project No. HWY-0-05-06M

Scale: 1"=40' Date: May, 2006

FED. ROAD DIST. NO.	STATE	PROJ. NO.	FISCAL YEAR	SHEET NO.	TOTAL SHEETS
HAWAII	HAW.	HWY-0-05-06M	2006	37	50



ORIGINAL PLAN	SURVEY PLOTTED BY	DATE
NOTE BOOK	DRAWN BY	3/23/06
10/2/06	DESIGNED BY	
No. 510729	QUANTITIES BY	
	CHECKED BY	

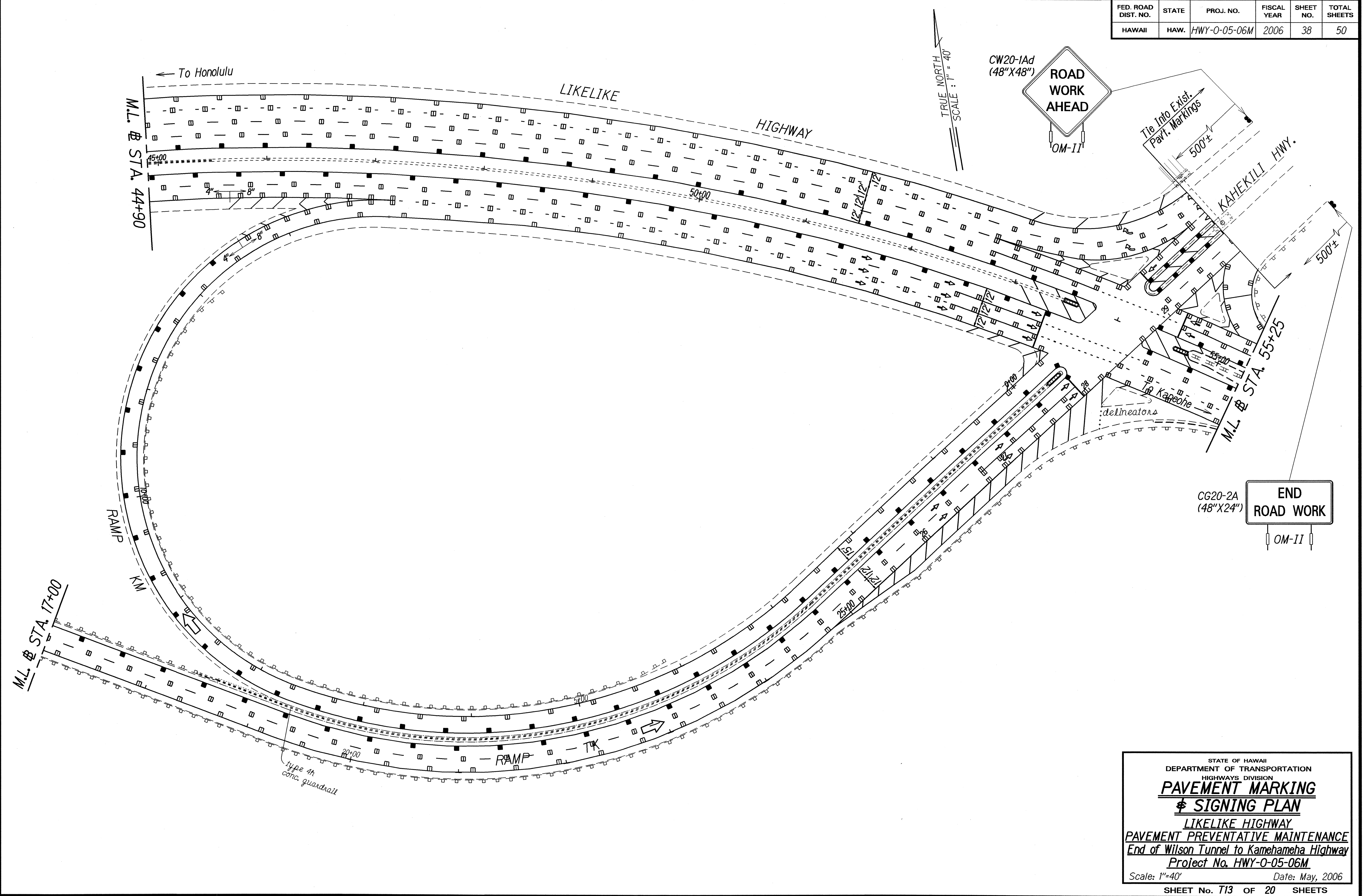
STATE OF HAWAII  
DEPARTMENT OF TRANSPORTATION  
HIGHWAYS DIVISION

**PAVEMENT MARKING**  
**& SIGNING PLAN**

LIKIKE HIGHWAY  
PAVEMENT PREVENTATIVE MAINTENANCE  
End of Wilson Tunnel to Kamehameha Highway  
Project No. HWY-0-05-06M

Scale: 1"=40'      Date: May, 2006

FED. ROAD DIST. NO.	STATE	PROJ. NO.	FISCAL YEAR	SHEET NO.	TOTAL SHEETS
HAWAII	HAW.	HWY-0-05-06M	2006	38	50

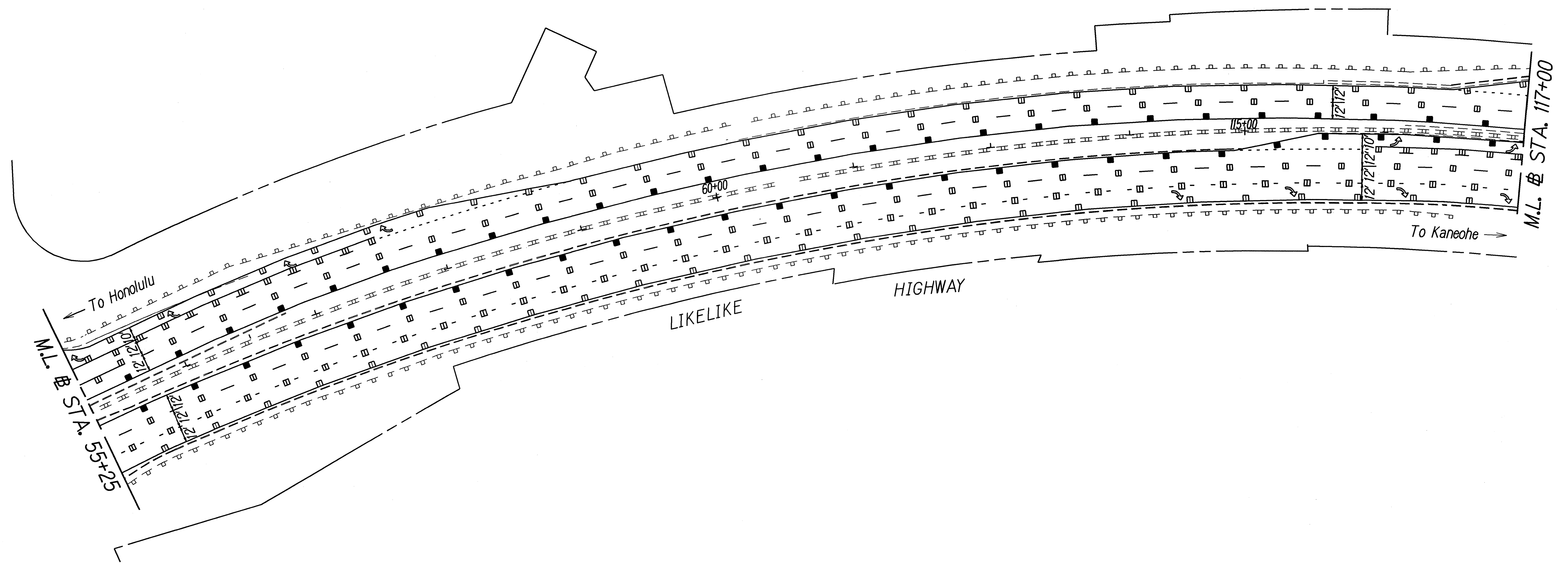


ORIGINAL PLAN	SURVEY PLOTTED BY	DATE
NOTE BOOK	DRAWN BY	3/23/06
1022	DESIGNED BY	
1022	QUANTITIES BY	
1022	CHECKED BY	
1022		

STATE OF HAWAII  
DEPARTMENT OF TRANSPORTATION  
HIGHWAYS DIVISION  
**PAVEMENT MARKING & SIGNING PLAN**  
**LIKELIKE HIGHWAY**  
PAVEMENT PREVENTATIVE MAINTENANCE  
End of Wilson Tunnel to Kamehameha Highway  
Project No. HWY-0-05-06M  
Scale: 1"=40' Date: May, 2006  
SHEET No. 113 OF 20 SHEETS

FED. ROAD DIST. NO.	STATE	PROJ. NO.	FISCAL YEAR	SHEET NO.	TOTAL SHEETS
HAWAII	HAW.	HWY-0-05-06M	2006	39	50

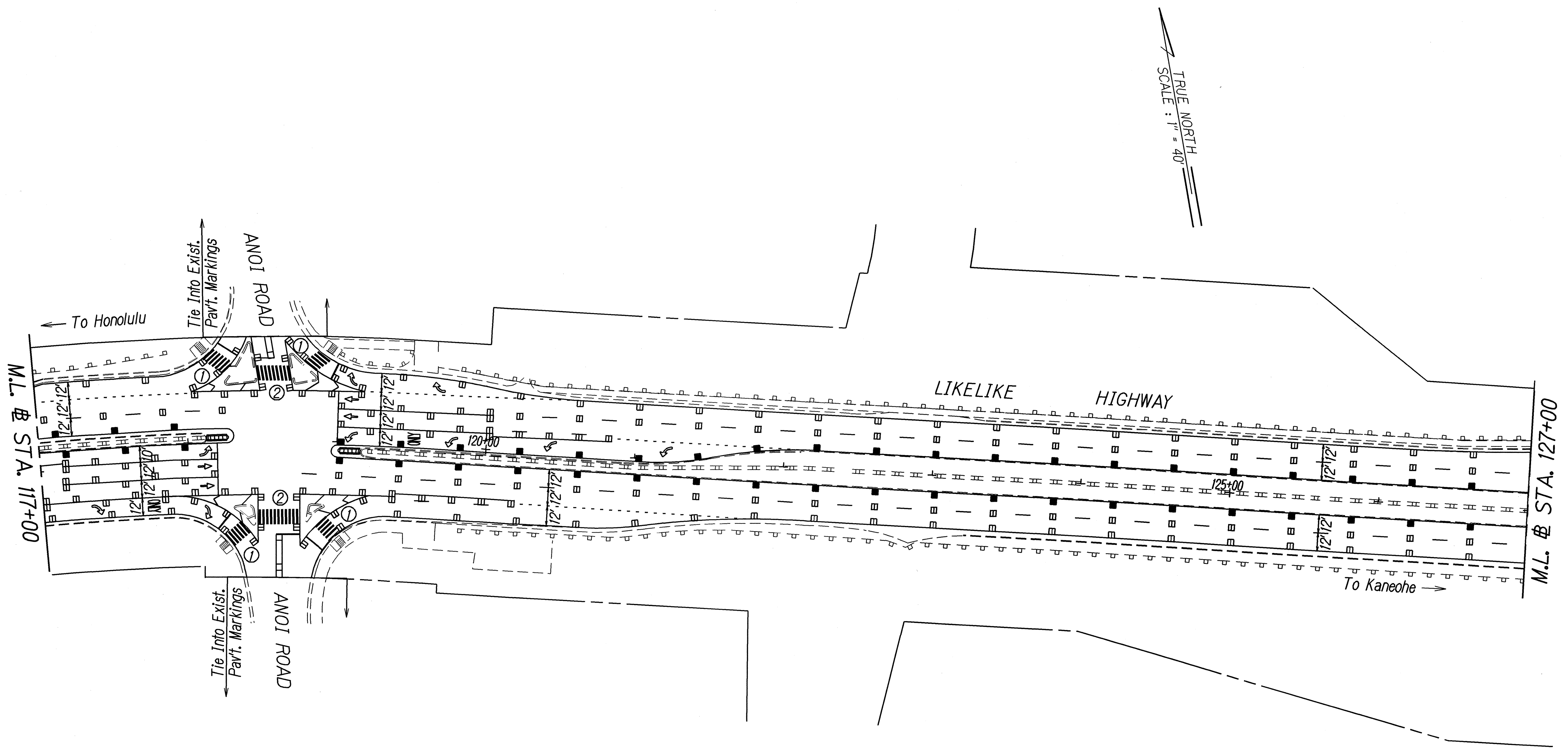
TRUE NORTH  
SCALE : 1" = 40'



ORIGINAL PLAN	SURVEY PLOTTED BY	DATE
NOTE BOOK	DRAWN BY	3/23/06
10/2/06	DESIGNED BY	
10/2/06	QUANTITIES BY	
10/2/06	CHECKED BY	

STATE OF HAWAII  
DEPARTMENT OF TRANSPORTATION  
HIGHWAYS DIVISION  
**PAVEMENT MARKING**  
**☒ SIGNING PLAN**  
LIKELIKE HIGHWAY  
PAVEMENT PREVENTATIVE MAINTENANCE  
End of Wilson Tunnel to Kamehameha Highway  
Project No. HWY-0-05-06M  
Scale: 1"=40' Date: May, 2006  
SHEET No. T14 OF 20 SHEETS

FED. ROAD DIST. NO.	STATE	PROJ. NO.	FISCAL YEAR	SHEET NO.	TOTAL SHEETS
HAWAII	HAW.	HWY-0-05-06M	2006	40	50



ORIGINAL PLAN	SURVEY PLOTTED BY	DATE
NOTE BOOK	DRAWN BY	3/31/06
No. 511712	DESIGNED BY	
	QUANTITIES BY	
	CHECKED BY	

STATE OF HAWAII  
DEPARTMENT OF TRANSPORTATION  
HIGHWAYS DIVISION

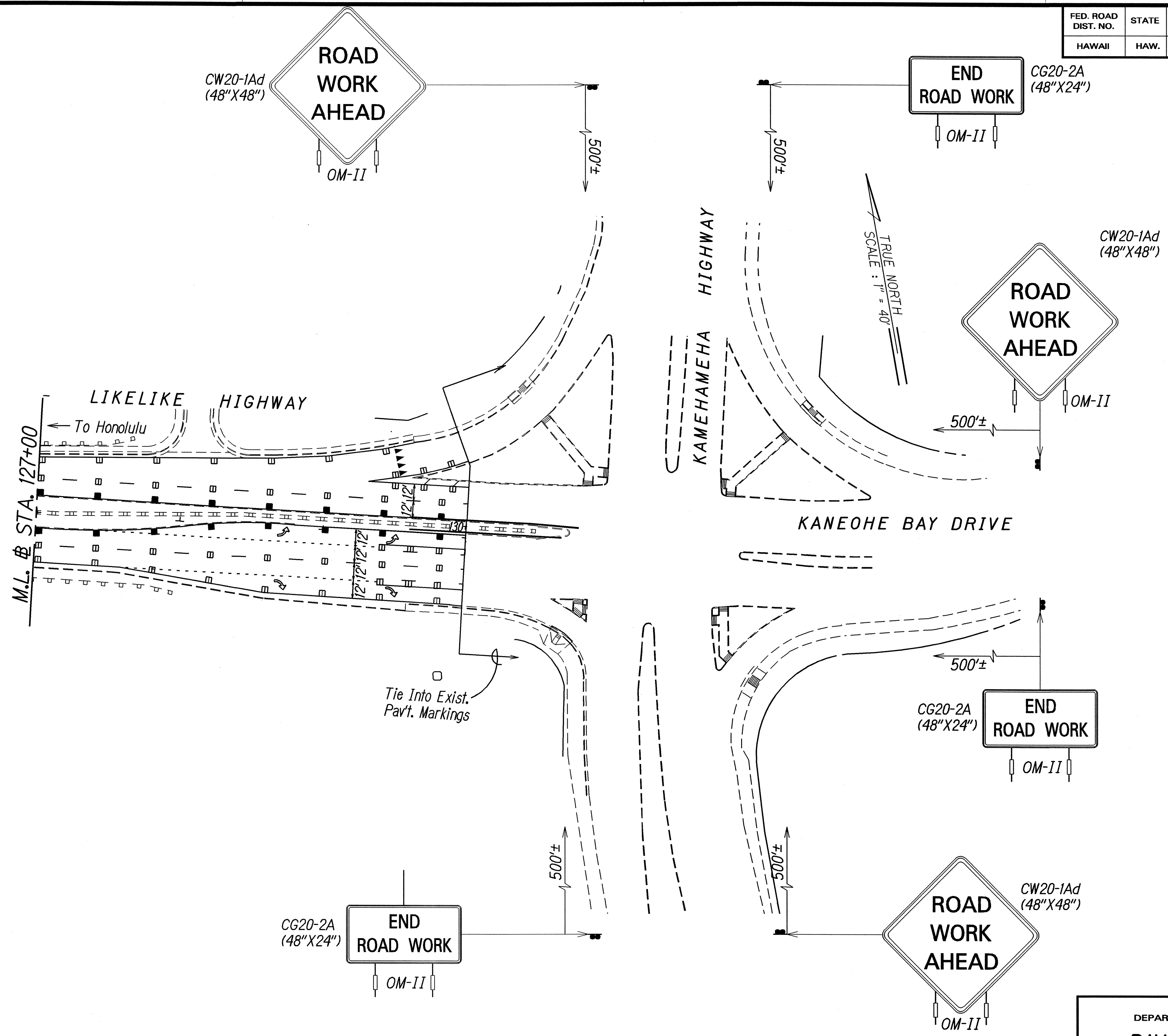
**PAVEMENT MARKING**  
**± SIGNING PLAN**

**LIKELIKE HIGHWAY**  
**PAVEMENT PREVENTATIVE MAINTENANCE**  
**End of Wilson Tunnel to Kamehameha Highway**  
**Project No. HWY-0-05-06M**

Scale: 1"=40'      Date: May, 2006

SHEET No. 115 OF 20 SHEETS

FED. ROAD DIST. NO.	STATE	PROJ. NO.	FISCAL YEAR	SHEET NO.	TOTAL SHEETS
HAWAII	HAW.	HWY-0-05-06M	2006	41	50



ORIGINAL PLAN	SURVEY PLOTTED BY	DATE
NOTE BOOK	DRAWN BY	3/23/06
10/2/06	DESIGNED BY	
10/2/06	QUANTITIES BY	
10/2/06	CHECKED BY	

STATE OF HAWAII  
DEPARTMENT OF TRANSPORTATION  
HIGHWAYS DIVISION  
**PAVEMENT MARKING**  
**& SIGNING PLAN**  
**LIKELIKE HIGHWAY**  
**PAVEMENT PREVENTATIVE MAINTENANCE**  
**End of Wilson Tunnel to Kanehameha Highway**  
**Project No. HWY-0-05-06M**  
Scale: 1"=40' Date: May, 2006