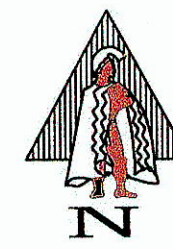


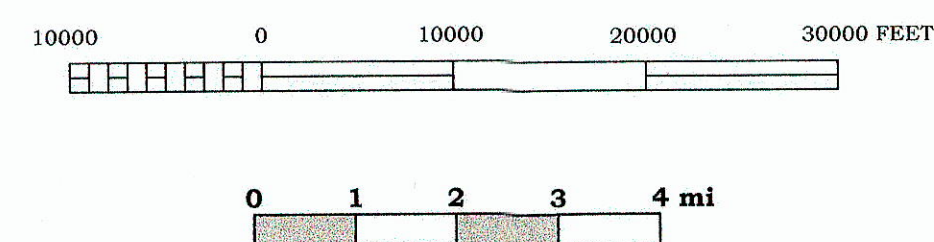


Legend

- | | | | | | |
|--|---|--|---|--|------------|
| | Rural Principal Arterial - Other | | Urban Principal Arterial - Interstate | | County |
| | Rural Minor Arterial | | Urban Principal Arterial - Freeways/Expressways | | State |
| | Rural Major Collector | | Urban Principal Arterial - Other | | Ineligible |
| | Rural Minor Collector | | Urban Minor Arterial | | |
| | Proposed / Committed / Under Construction | | Urban Major Collector | | |
| | Urban Areas | | Urban Minor Collector | | |



SCALE 1" = 10,000'

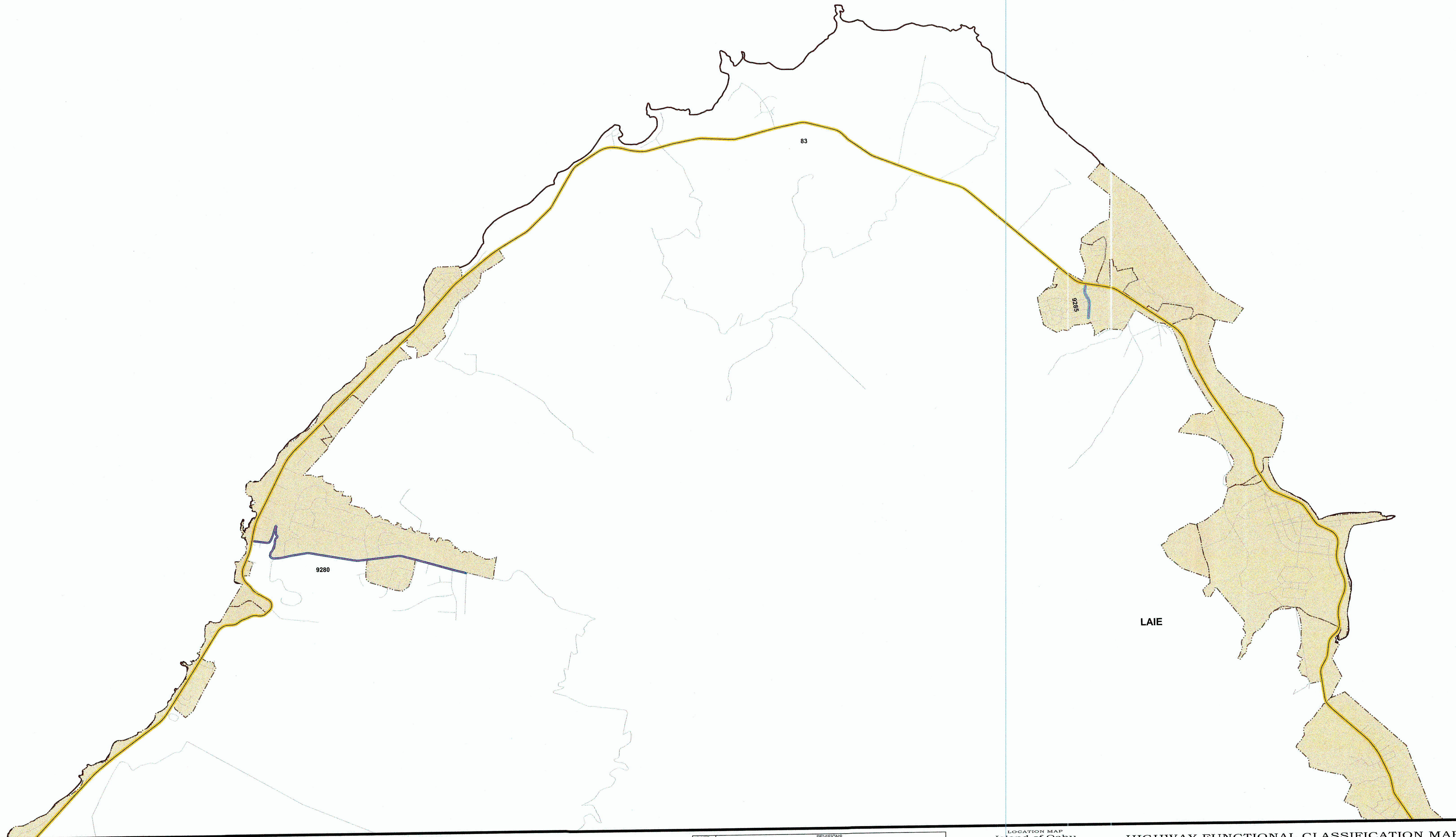


DATE	REVISIONS
XXXXXX	X
XXXXXX	X
XXXXXX	X
XXXXXX	X
XXXXXX	X
XXXXXX	X
XXXXXX	X
XXXXXX	X
XXXXXX	X
XXXXXX	X
XXXXXX	X
XXXXXX	X
XXXXXX	X

HIGHWAY FUNCTIONAL CLASSIFICATION MAP

KEY TO SHEETS
ISLAND OF OAHU

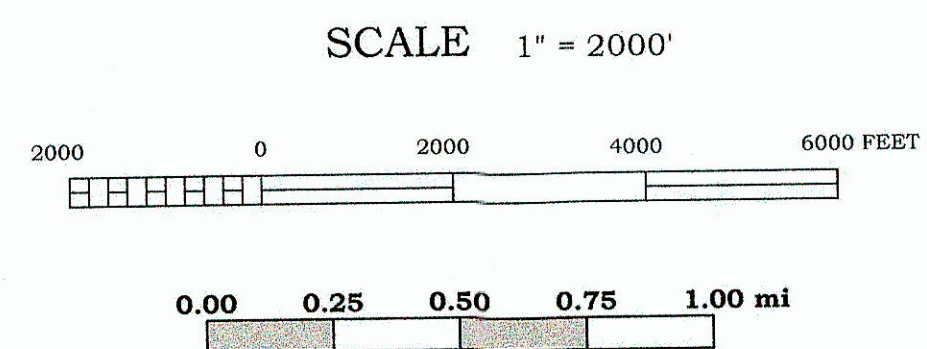
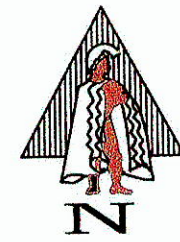
PREPARED BY THE
STATE OF HAWAII
DEPARTMENT OF TRANSPORTATION
HIGHWAYS DIVISION
HIGHWAY PLANNING BRANCH
IN COOPERATION WITH THE
U.S. DEPARTMENT OF TRANSPORTATION
FEDERAL HIGHWAY ADMINISTRATION
2013



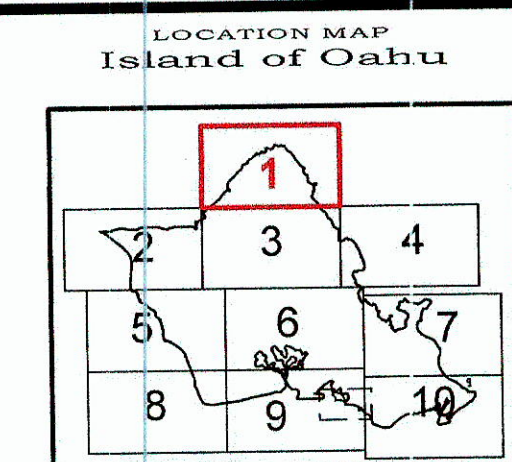
- Legend**
- Rural Principal Arterial - Other
 - Rural Minor Arterial
 - Rural Major Collector
 - Rural Minor Collector
 - Proposed / Committed / Under Construction
 - Urban Areas

- Urban Principal Arterial - Interstate
- Urban Principal Arterial - Freeways/Expressways
- Urban Principal Arterial - Other
- Urban Minor Arterial
- Urban Major Collector
- Urban Minor Collector

County
State

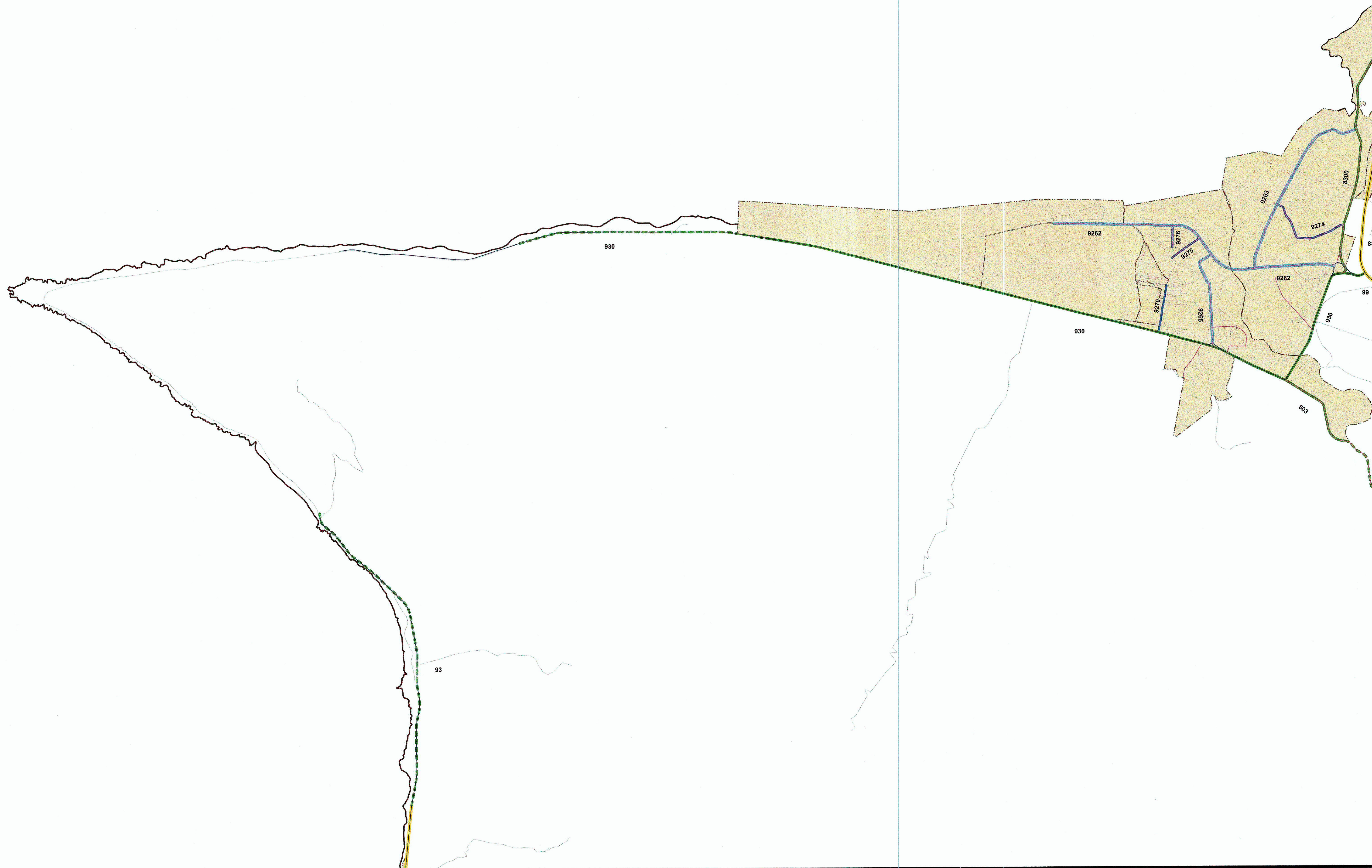


DATE	REVISIONS
xxxxxxx	x
xxxxxxx	x
xxxxxxx	x
xxxxxxx	x
xxxxxxx	x
xxxxxxx	x
xxxxxxx	x
xxxxxxx	x
xxxxxxx	x
xxxxxxx	x
xxxxxxx	x
xxxxxxx	x
xxxxxxx	x



HIGHWAY FUNCTIONAL CLASSIFICATION MAP ISLAND OF OAHU

PREPARED BY THE
STATE OF HAWAII
DEPARTMENT OF TRANSPORTATION
HIGHWAYS DIVISION
HIGHWAY PLANNING BRANCH
IN COOPERATION WITH THE
U.S. DEPARTMENT OF TRANSPORTATION
FEDERAL HIGHWAY ADMINISTRATION
2013

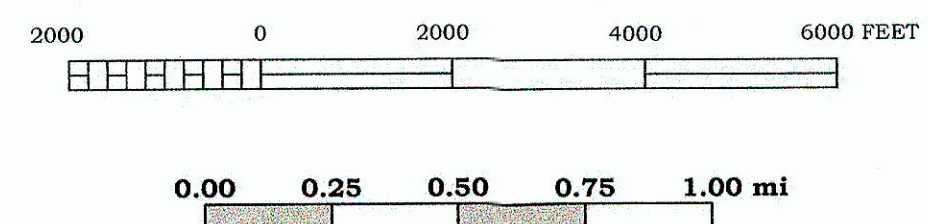


Legend

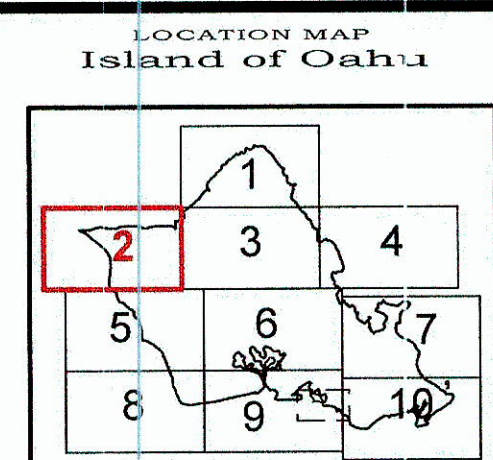
- | | | | |
|--|---|--|---|
| | Rural Principal Arterial - Other | | Urban Principal Arterial - Interstate |
| | Rural Minor Arterial | | Urban Principal Arterial - Freeways/Expressways |
| | Rural Major Collector | | Urban Principal Arterial - Other |
| | Rural Minor Collector | | Urban Minor Arterial |
| | Proposed / Committed / Under Construction | | Urban Major Collector |
| | Urban Areas | | Urban Minor Collector |



SCALE 1" = 2000'

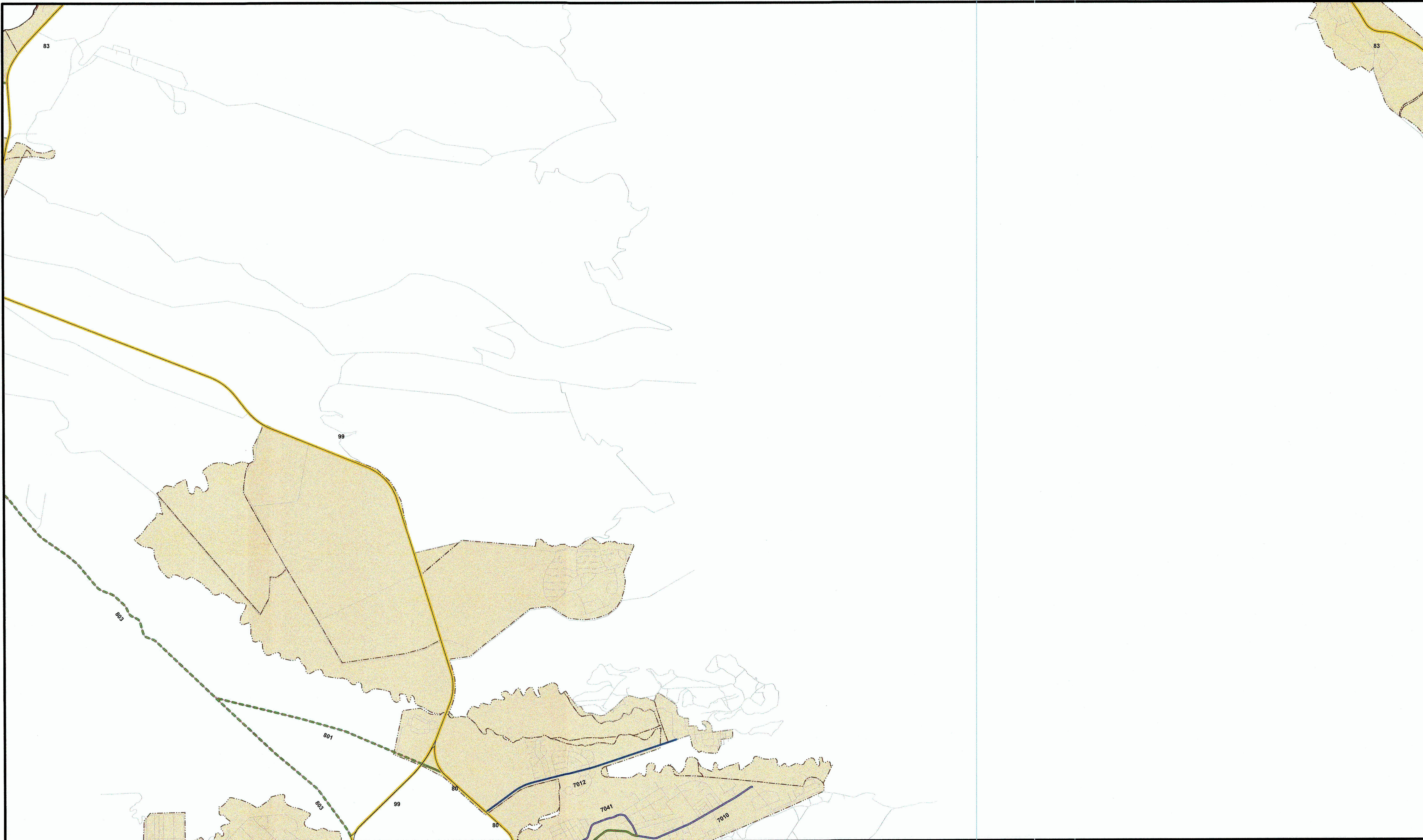


DATE	REVISIONS
XXXXXX	X
XXXXXX	X
XXXXXX	X
XXXXXX	X
XXXXXX	X
XXXXXX	X
XXXXXX	X
XXXXXX	X
XXXXXX	X
XXXXXX	X
XXXXXX	X
XXXXXX	X
XXXXXX	X
XXXXXX	X
XXXXXX	X



HIGHWAY FUNCTIONAL CLASSIFICATION MAP
ISLAND OF OAHU


PREPARED BY THE
STATE OF HAWAII
DEPARTMENT OF TRANSPORTATION
HIGHWAYS DIVISION
HIGHWAY PLANNING BRANCH
IN COOPERATION WITH THE
U.S. DEPARTMENT OF TRANSPORTATION
FEDERAL HIGHWAY ADMINISTRATION
2013



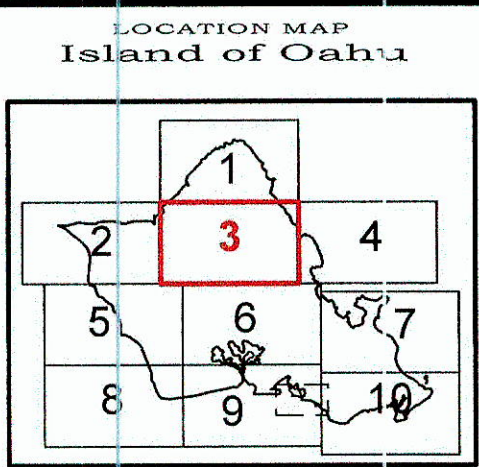
Legend

- | | |
|---|---|
| Rural Principal Arterial - Other | Urban Principal Arterial - Interstate |
| Rural Minor Arterial | Urban Principal Arterial - Freeways/Expressways |
| Rural Major Collector | Urban Principal Arterial - Other |
| Rural Minor Collector | Urban Minor Arterial |
| Proposed / Committed / Under Construction | Urban Major Collector |
| Urban Areas | Urban Minor Collector |

County
State

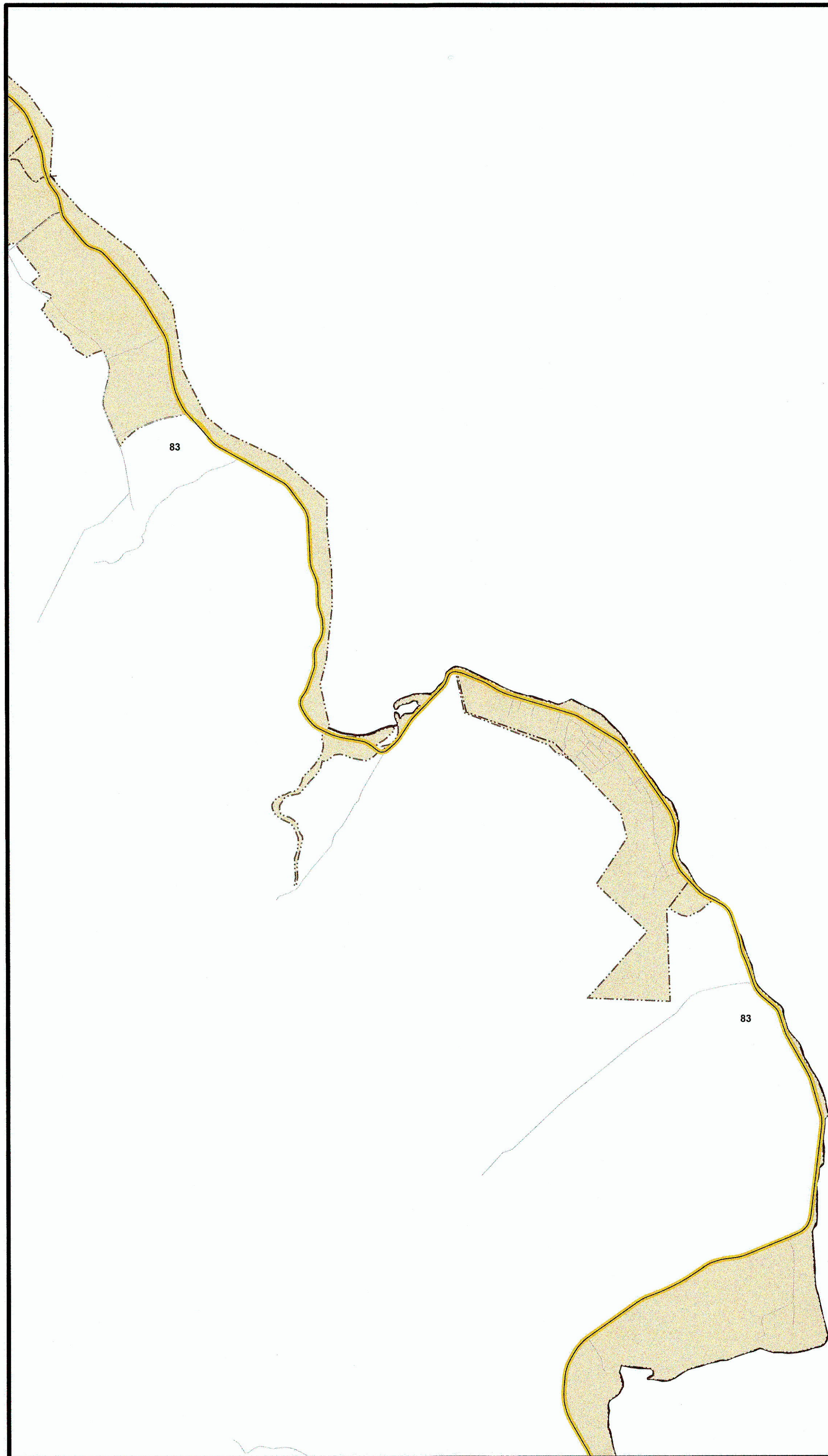


DATE		REVISIONS	
XXXXXX	X		
XXXXXX	X		
XXXXXX	X		
XXXXXX	X		
XXXXXX	X		
XXXXXX	X		
XXXXXX	X		
XXXXXX	X		
XXXXXX	X		
XXXXXX	X		
XXXXXX	X		
XXXXXX	X		
XXXXXX	X		















HIGHWAY FUNCTIONAL CLASSIFICATION MAP
ISLAND OF OAHU

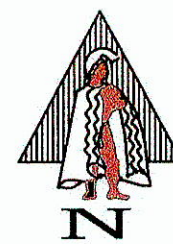
PREPARED BY THE
STATE OF HAWAII
DEPARTMENT OF TRANSPORTATION
HIGHWAYS DIVISION
HIGHWAY PLANNING BRANCH
IN COOPERATION WITH THE
U.S. DEPARTMENT OF TRANSPORTATION
FEDERAL HIGHWAY ADMINISTRATION
2013



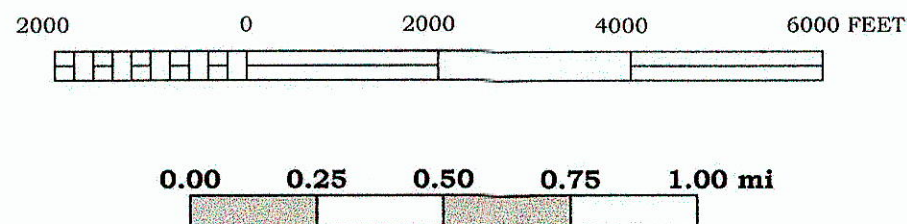
Legend

- | | |
|---|---|
|  Rural Principal Arterial - Other |  Urban Principal Arterial - Interstate |
|  Rural Minor Arterial |  Urban Principal Arterial - Freeways/Expressways |
|  Rural Major Collector |  Urban Principal Arterial - Other |
|  Rural Minor Collector |  Urban Minor Arterial |
|  Proposed / Committed / Under Construction |  Urban Major Collector |
|  Urban Areas |  Urban Minor Collector |

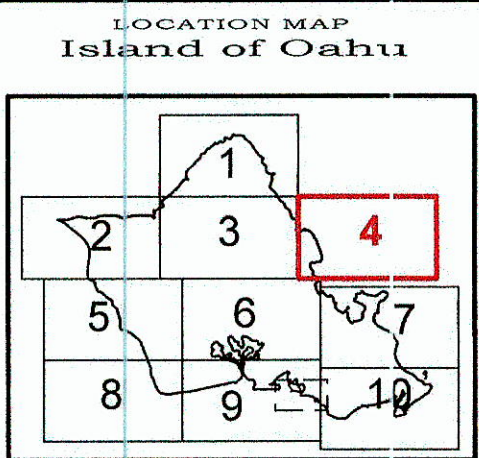
County
State



SCALE 1" = 2000'



DATE	REVISIONS
XXXXXX	X
XXXXXX	X
XXXXXX	X
XXXXXX	X
XXXXXX	X
XXXXXX	X
XXXXXX	X
XXXXXX	X
XXXXXX	X
XXXXXX	X
XXXXXX	X
XXXXXX	X
XXXXXX	X
XXXXXX	X
XXXXXX	X



HIGHWAY FUNCTIONAL CLASSIFICATION MAP
ISLAND OF OAHU

PREPARED BY TEE
STATE OF HAWAII
DEPARTMENT OF TRANSPORTATION
HIGHWAYS DIVISION
HIGHWAY PLANNING BRANCH
IN COOPERATION WITH THE
U.S. DEPARTMENT OF TRANSPORTATION
FEDERAL HIGHWAY ADMINISTRATION
2013

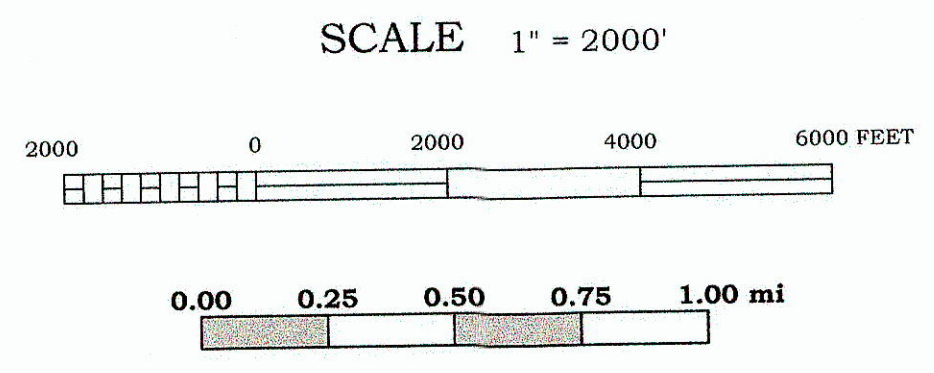



WAIANAE

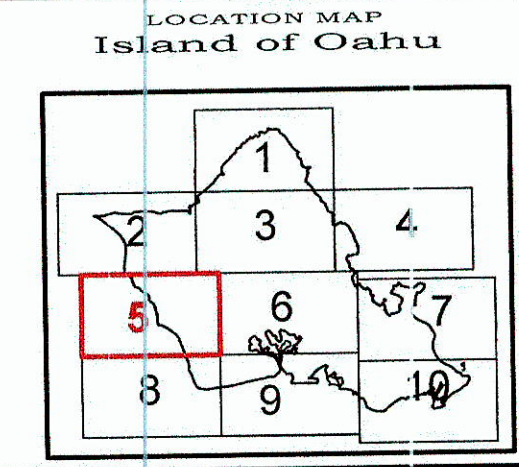
Legend

- Rural Principal Arterial - Other
- Rural Minor Arterial
- Rural Major Collector
- Rural Minor Collector
- Proposed / Committed / Under Construction
- Urban Areas
- Urban Principal Arterial - Interstate
- Urban Principal Arterial - Freeways/Expressways
- Urban Principal Arterial - Other
- Urban Minor Arterial
- Urban Major Collector
- Urban Minor Collector

County
State

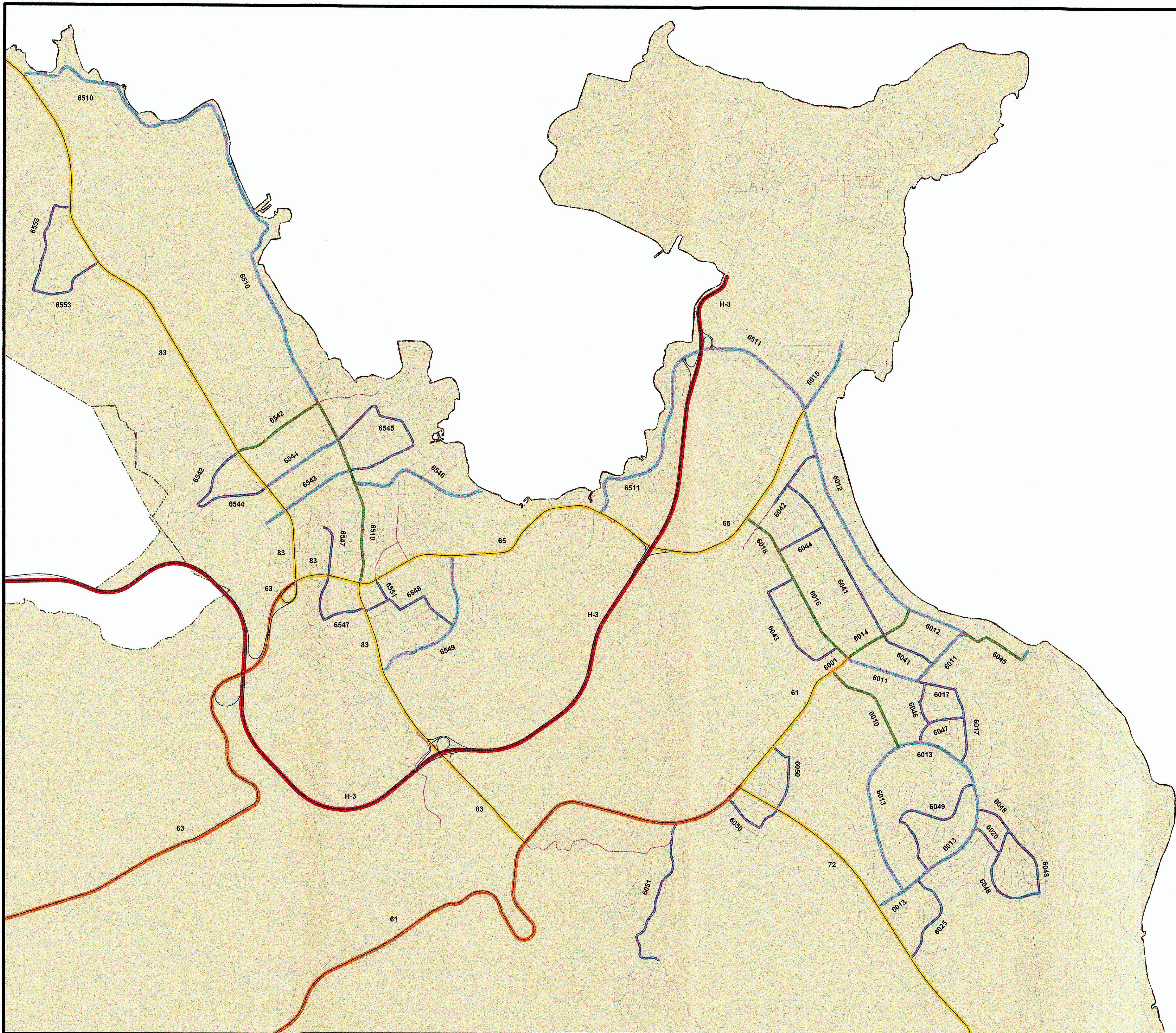


DATE		REVISIONS	
XXXXXX	X		
XXXXXX	X		
XXXXXX	X		
XXXXXX	X		
XXXXXX	X		
XXXXXX	X		
XXXXXX	X		
XXXXXX	X		
XXXXXX	X		
XXXXXX	X		
XXXXXX	X		
XXXXXX	X		



HIGHWAY FUNCTIONAL CLASSIFICATION MAP
ISLAND OF OAHU

PREPARED BY THE
STATE OF HAWAII
DEPARTMENT OF TRANSPORTATION
HIGHWAYS DIVISION
HIGHWAY PLANNING BRANCH
IN COOPERATION WITH THE
U.S. DEPARTMENT OF TRANSPORTATION
FEDERAL HIGHWAY ADMINISTRATION
2013




KAILUA

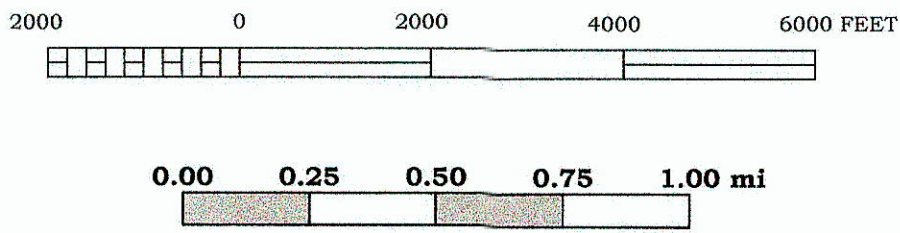
Legend

- Rural Principal Arterial - Other
- Rural Minor Arterial
- Rural Major Collector
- Rural Minor Collector
- Proposed / Committed / Under Construction
- Urban Areas
- Urban Principal Arterial - Interstate
- Urban Principal Arterial - Freeways/Expressways
- Urban Principal Arterial - Other
- Urban Minor Arterial
- Urban Major Collector
- Urban Minor Collector

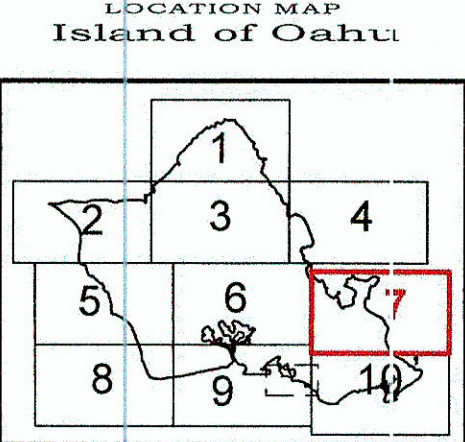
County
State



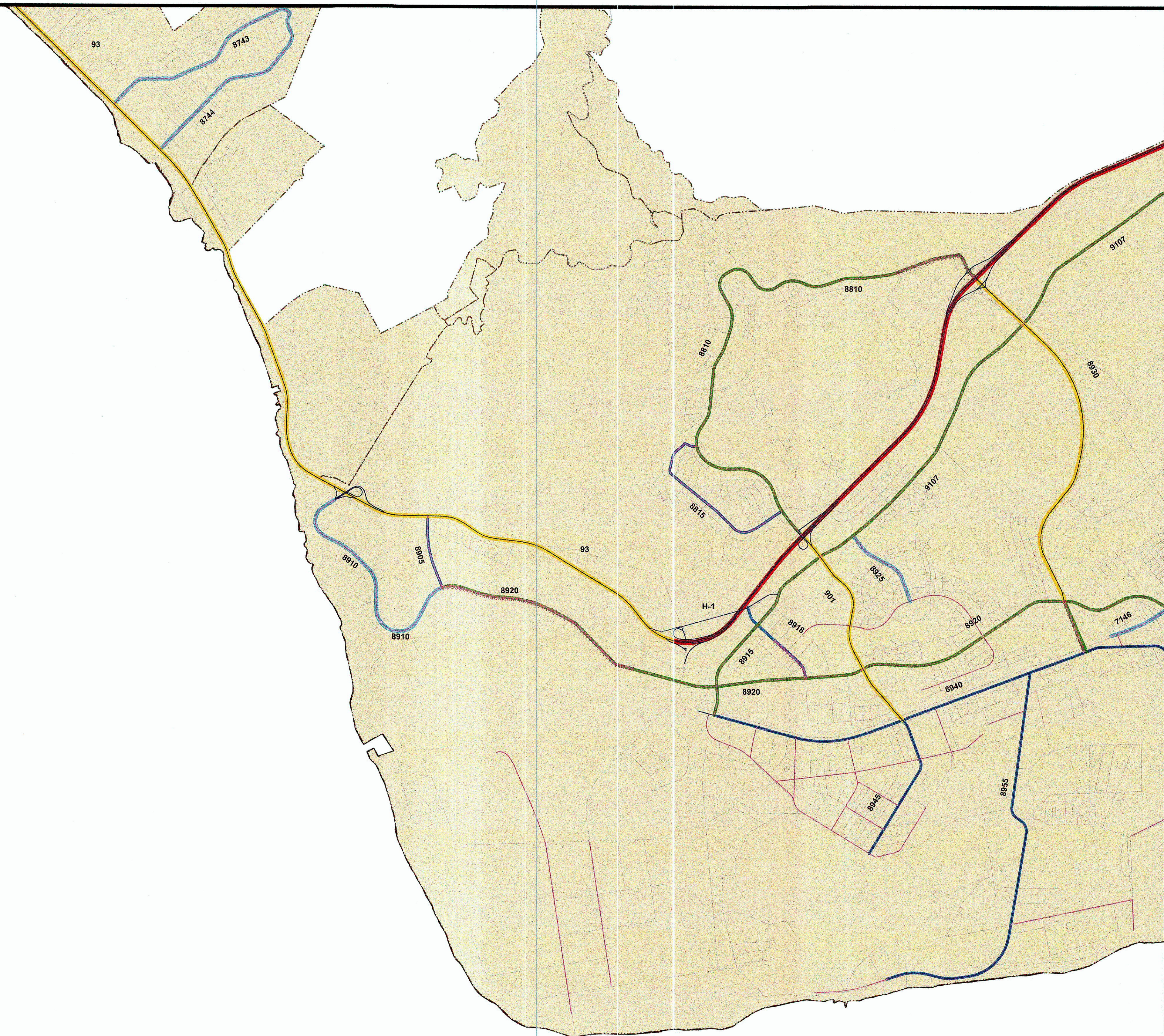
SCALE 1" = 2000'

















DATE	REVISIONS
XXXXXX	X
XXXXXX	X
XXXXXX	X
XXXXXX	X
XXXXXX	X
XXXXXX	X
XXXXXX	X
XXXXXX	X
XXXXXX	X
XXXXXX	X
XXXXXX	X
XXXXXX	X
XXXXXX	X
XXXXXX	X
XXXXXX	X

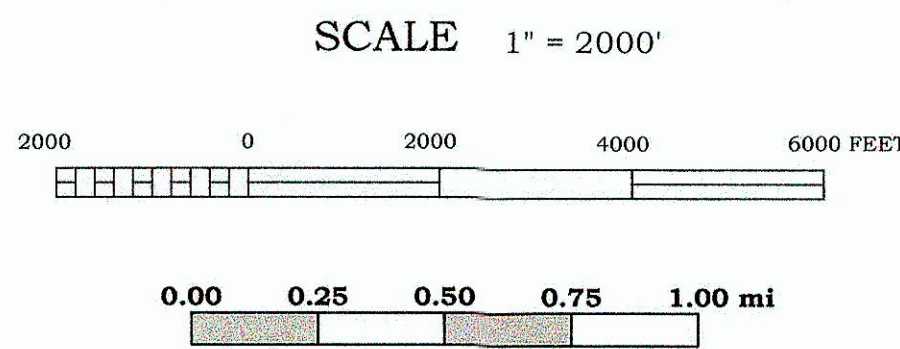
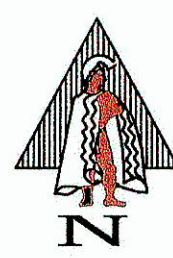


HIGHWAY FUNCTIONAL CLASSIFICATION MAP
ISLAND OF OAHU
PREPARED BY THE
STATE OF HAWAII
DEPARTMENT OF TRANSPORTATION
HIGHWAYS DIVISION
HIGHWAY PLANNING BRANCH
IN COOPERATION WITH THE
U.S. DEPARTMENT OF TRANSPORTATION
FEDERAL HIGHWAY ADMINISTRATION
2013

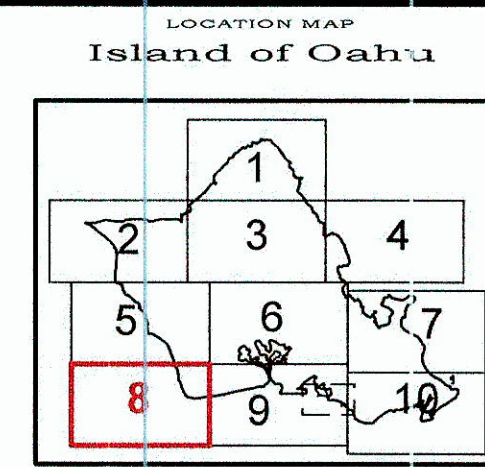


Legend

- | | | | |
|---|---|--|---|
|  Rural Principal Arterial - Other |  Urban Principal Arterial - Interstate |  County | |
|  Rural Minor Arterial |  Urban Principal Arterial - Freeways/Expressways | |  State |
|  Rural Major Collector |  Urban Principal Arterial - Other | | |
|  Rural Minor Collector |  Urban Minor Arterial | | |
|  Proposed / Committed / Under Construction |  Urban Major Collector | | |
|  Urban Areas |  Urban Minor Collector | | |

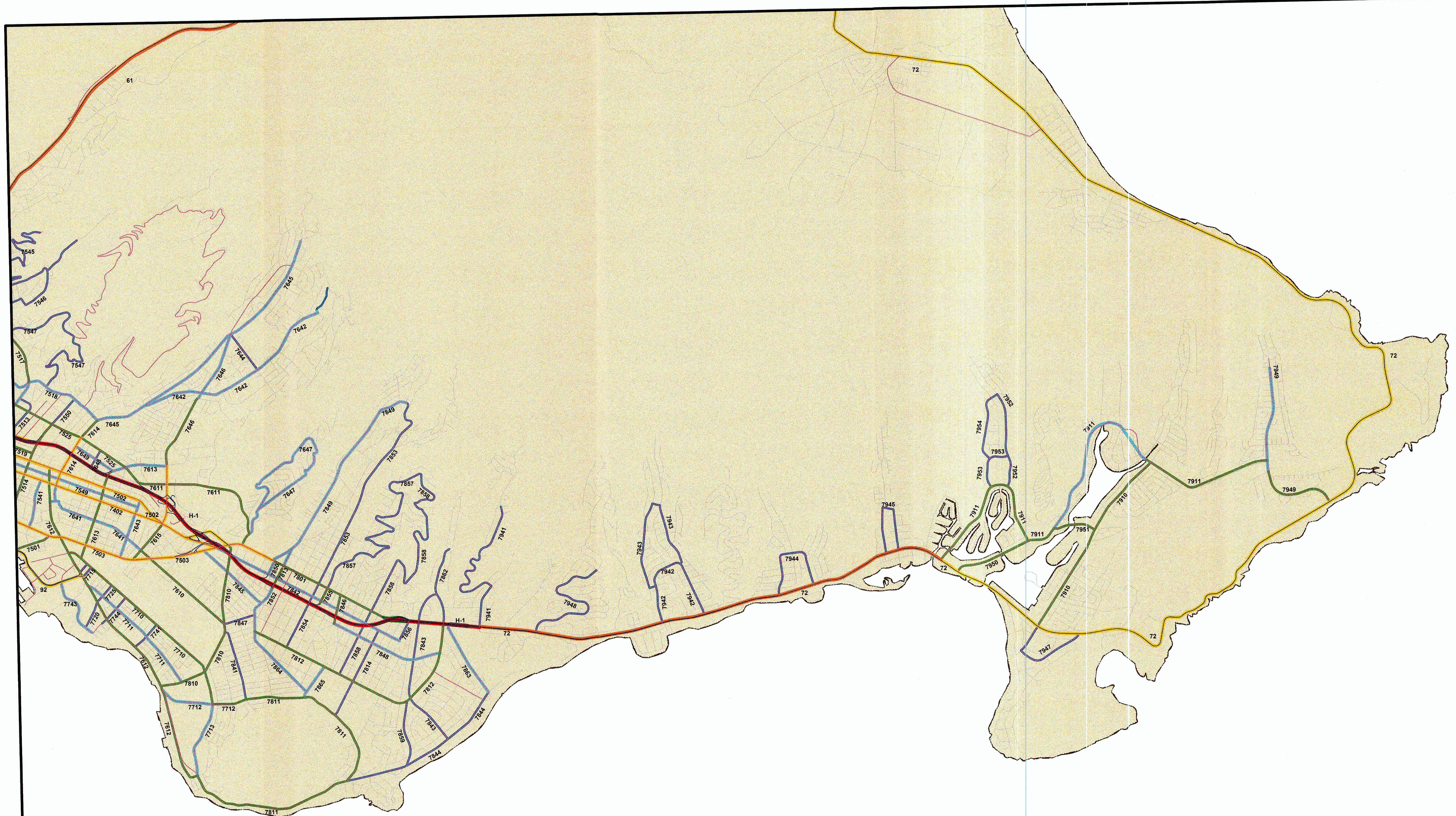


DATE	REVISIONS
XXXXXX	X
XXXXXX	X
XXXXXX	X
XXXXXX	X
XXXXXX	X
XXXXXX	X
XXXXXX	X
XXXXXX	X
XXXXXX	X
XXXXXX	X
XXXXXX	X
XXXXXX	X
XXXXXX	X
XXXXXX	X
XXXXXX	X
















HIGHWAY FUNCTIONAL CLASSIFICATION MAP
ISLAND OF OAHU

PREPARED BY THE
STATE OF HAWAII
DEPARTMENT OF TRANSPORTATION
HIGHWAYS DIVISION
HIGHWAY PLANNING BRANCH
IN COOPERATION WITH THE
U.S. DEPARTMENT OF TRANSPORTATION
FEDERAL HIGHWAY ADMINISTRATION
2013

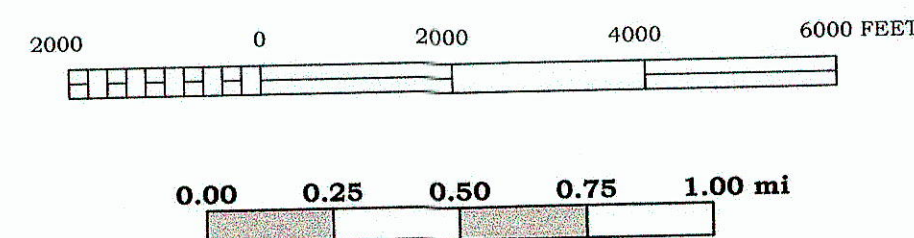


Legend

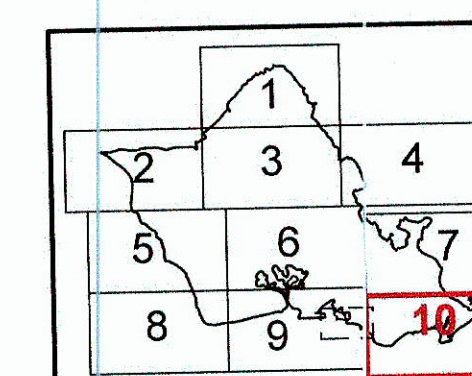
- | | | | |
|---|---|---|---|
|  | Rural Principal Arterial - Other |  | Urban Principal Arterial - Interstate |
|  | Rural Minor Arterial |  | Urban Principal Arterial - Freeways/Expressways |
|  | Rural Major Collector |  | Urban Principal Arterial - Other |
|  | Rural Minor Collector |  | Urban Minor Arterial |
|  | Proposed / Committed / Under Construction |  | Urban Major Collector |
|  | Urban Areas |  | Urban Minor Collector |



SCALE 1" = 2000'

[illegible]

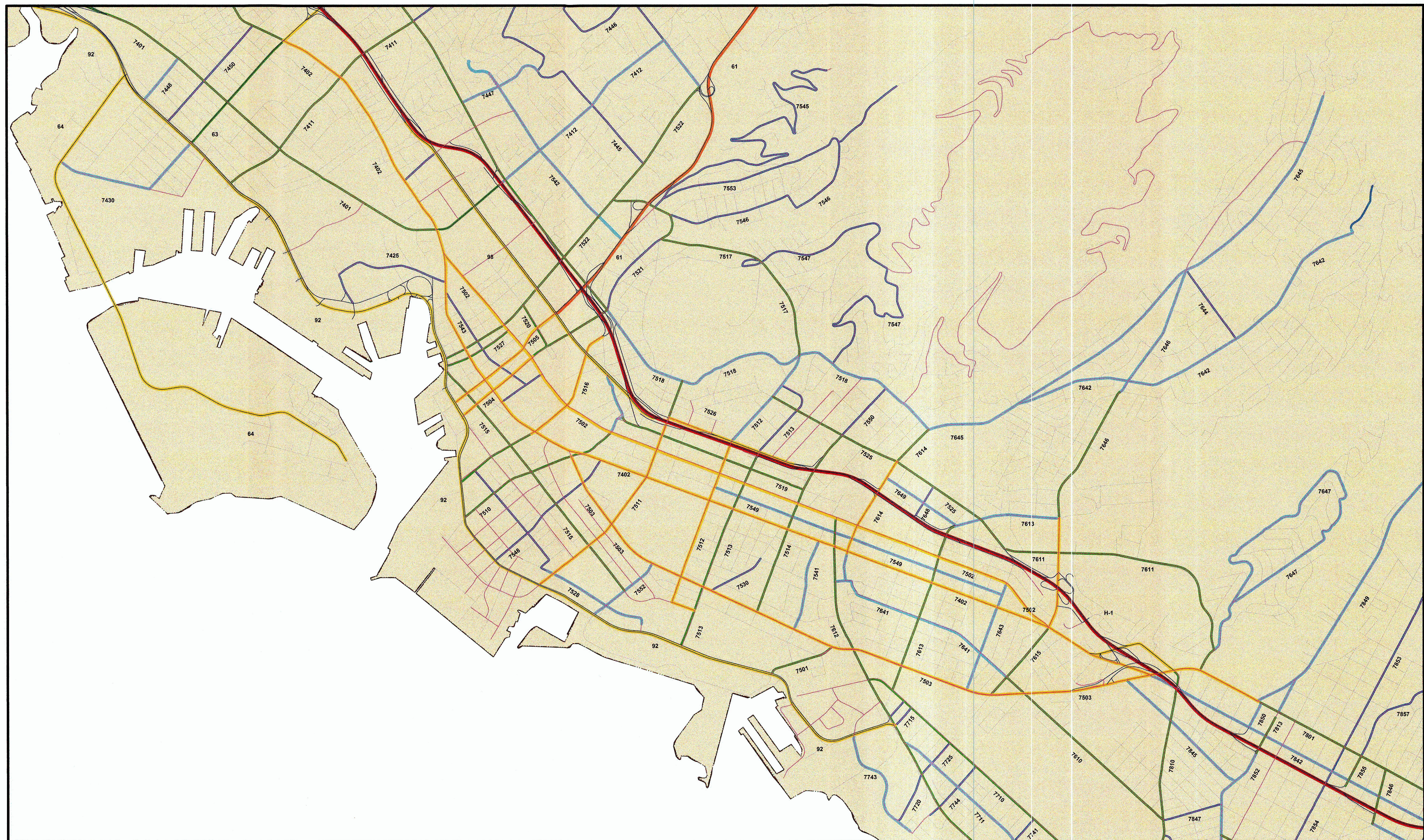
LOCATION MAP
Island of Oahu















HIGHWAY FUNCTIONAL CLASSIFICATION MAP ISLAND OF OAHU

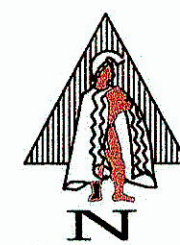
PREPARED BY THE
STATE OF HAWAII
DEPARTMENT OF TRANSPORTATION
HIGHWAYS DIVISION
HIGHWAY PLANNING BRANCH
IN COOPERATION WITH THE
U.S. DEPARTMENT OF TRANSPORTATION
FEDERAL HIGHWAY ADMINISTRATION
2013

2013

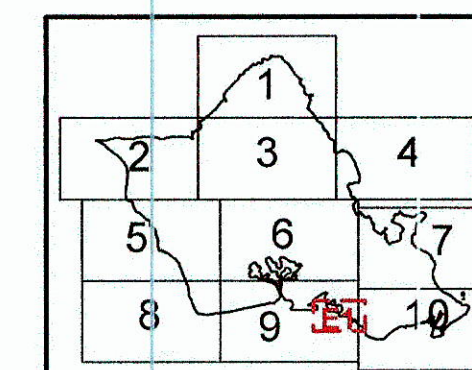


Legend

- | | | | |
|---|---|---|--|
|  | Rural Principal Arterial - Other |  | Urban Principal Arterial - Interstate |
|  | Rural Minor Arterial |  | Urban Principal Arterial - Freeway/Expressways |
|  | Rural Major Collector |  | Urban Principal Arterial - Other |
|  | Rural Minor Collector |  | Urban Minor Arterial |
|  | Proposed / Committed / Under Construction |  | Urban Major Collector |
|  | Urban Areas |  | Urban Minor Collector |

[illegible]

LOCATION MAP
Island of Oahu



HIGHWAY FUNCTIONAL CLASSIFICATION MAP ISLAND OF OAHU

PREPARED BY THE
STATE OF HAWAII
DEPARTMENT OF TRANSPORTATION
HIGHWAYS DIVISION
HIGHWAY PLANNING BRANCH
IN COOPERATION WITH THE
U.S. DEPARTMENT OF TRANSPORTATION
FEDERAL HIGHWAY ADMINISTRATION
2013