FED. ROAD DIST. NO.	STATE	FED. AID PROJ. NO.	FISCAL YEAR	SHEET NO.	TOTAL SHEETS
HAWAII	HAW.		70	1	6

INDEX TO DRAWINGS

SHEET NO.	DESCRIPTION
1	VICINITY & PLOT PLANS
2	OFFICE & TOILET FRAMING
3	OFFICE & TOILET ELEVATION
4	STORAGE SHED FRAMING
5	STORAGE SHED ELEVATION
6	CHAIN LINK FENCE DETAILS

STATE OF HAWAII
DEPARTMENT OF TRANSPORTATION
HIGHWAYS DIVISION
HONOLULU, HAWAII

"AS BUILT"

PLANS FOR
CONSTRUCTION OF

KANEOHE BASEYARD FACILITY
PROJECT NO. SD 68-313

DISTRICT OF KOOLAUPOKO
ISLAND OF OAHU

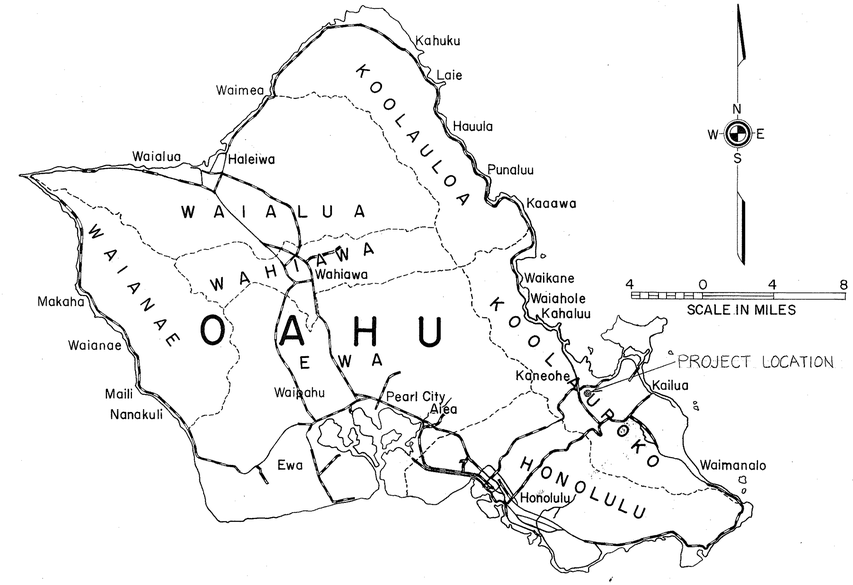

NOTE:
ALL CHANGES MADE DURING CONSTRUCTION HAVE BEEN NOTED IN RED ON THESE TRACINGS AND CHECKED BY

PROJECT ENGINEER — DATE: Nov. 23, 1971

NOTE:
PARKING SPACES SHALL BE PAVED BY STATE FORCES. 8½' × 19'

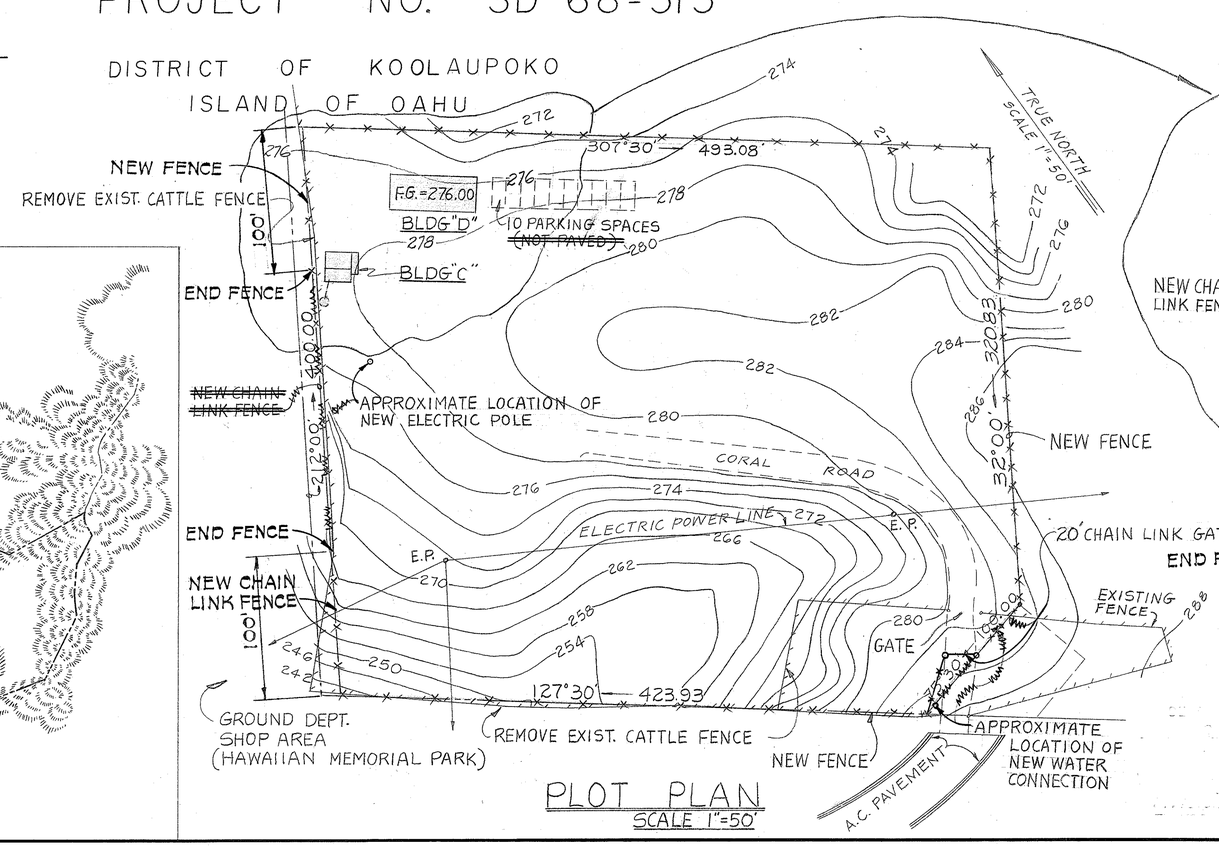

PLOT PLAN
SCALE 1"=50'

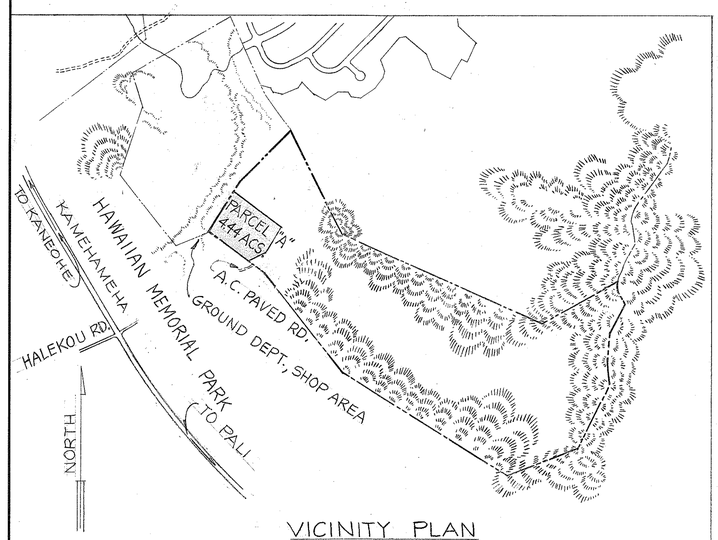

VICINITY PLAN
SCALE: 1"=600'
TAX MAP KEY: 4-5-33:2

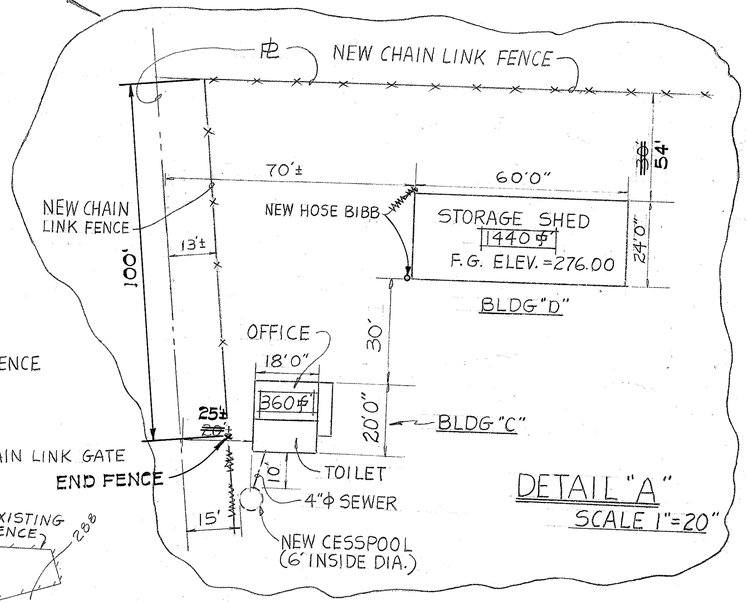

DETAIL "A"
SCALE 1"=20"

DEPARTMENT OF TRANSPORTATION
STATE OF HAWAII
APPROVED:
for DIR. OF TRANSPORTATION — DATE: 11/12/70