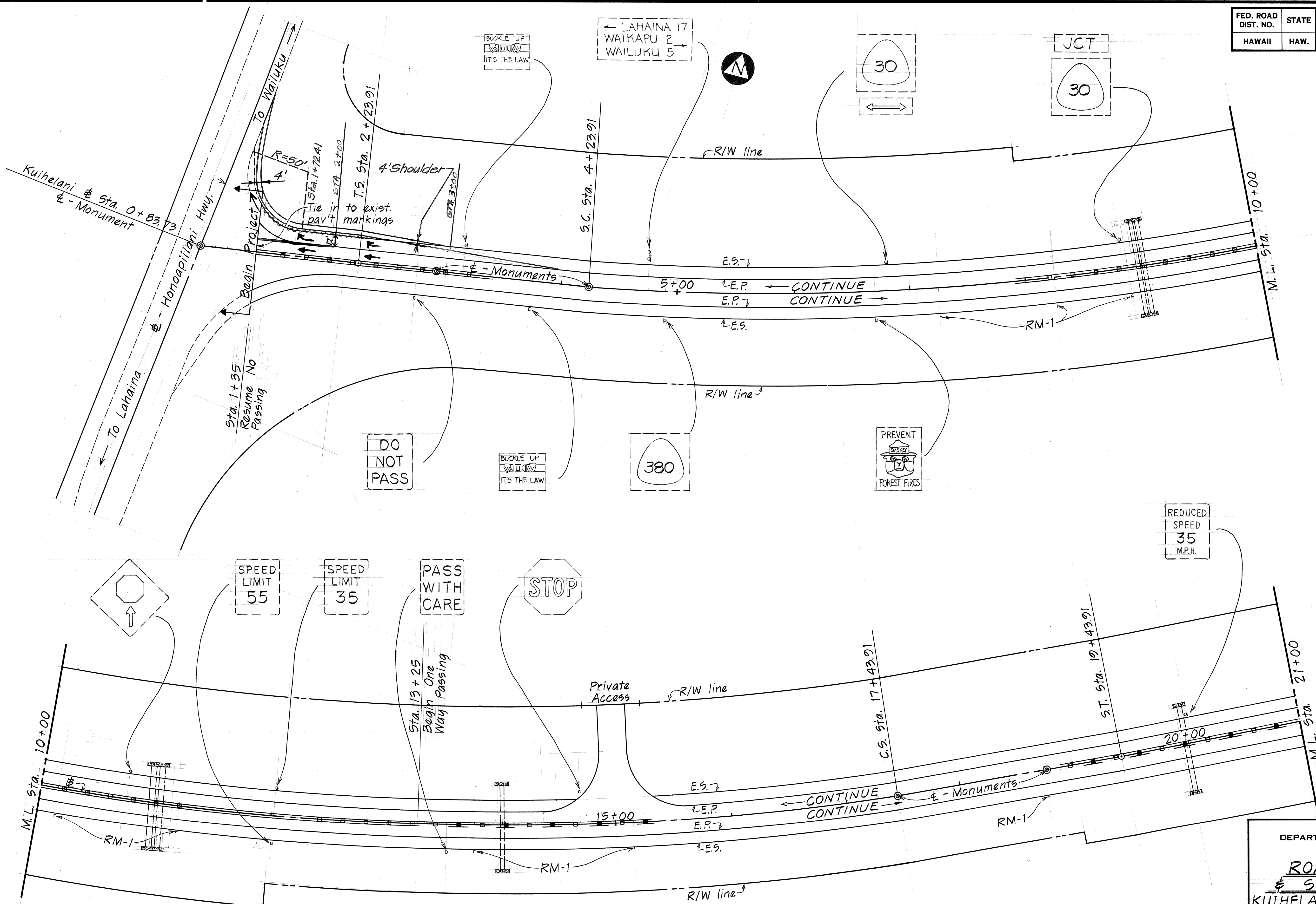


FED. ROAD DIST. NO.	STATE	PROJ. NO.	FISCAL YEAR	SHEET NO.	TOTAL SHEETS
HAWAII	HAW.	380A-01-89M	1989	6	21



SURVEY PLOTTED BY	DATE
DRAWN BY	
DESIGNED BY	
CHECKED BY	
NO.	

STATE OF HAWAII
DEPARTMENT OF TRANSPORTATION
HIGHWAYS DIVISION

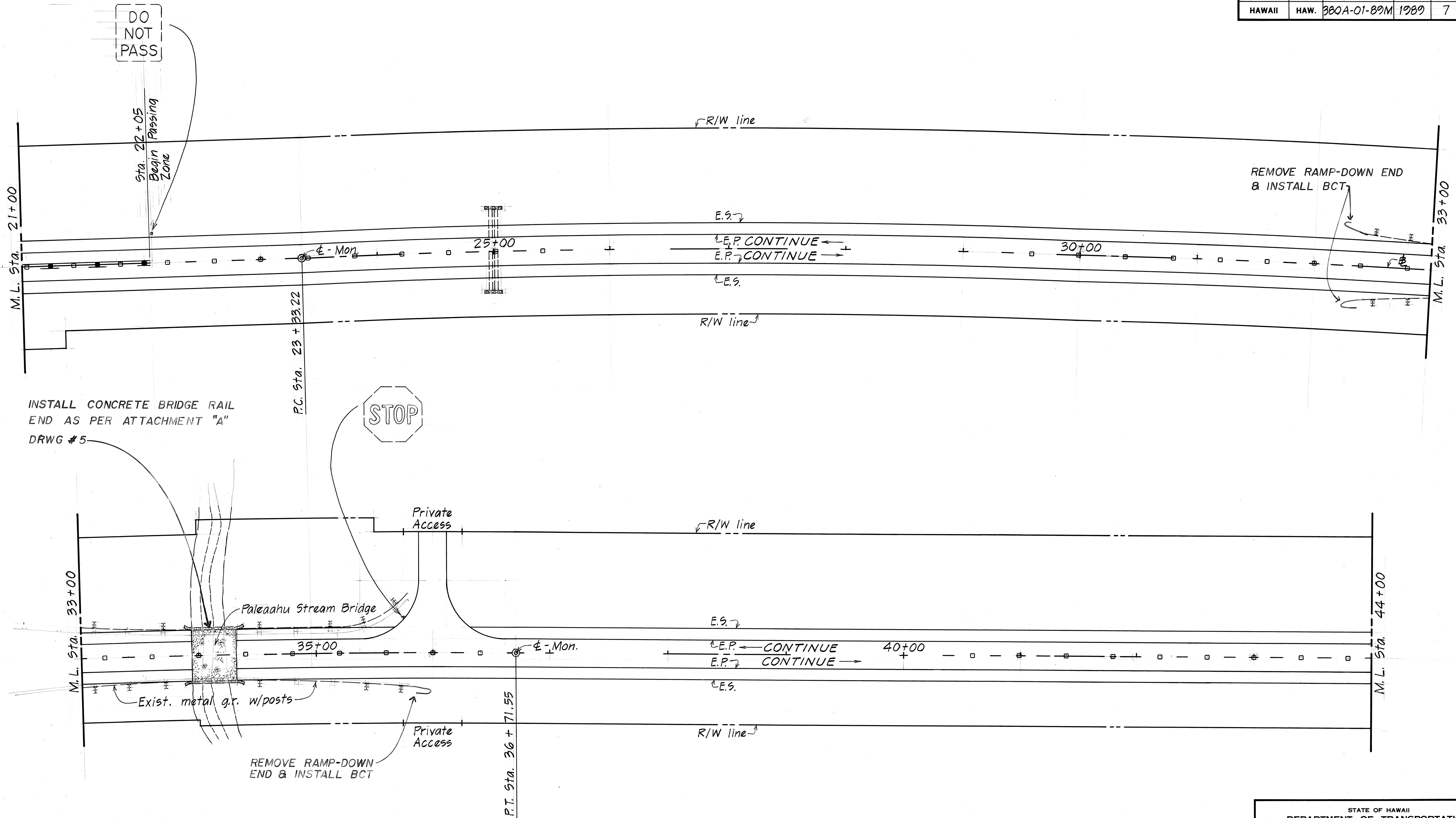
**ROADWAY PLANS
& STRIPING PLANS**
KUIHELANI HWY. RESURFACING

PROJECT NO. 380A-01-89M

Scale: 1" = 40' Date: May, 1989

SHEET NO. 1 OF 16 SHEETS

FED. ROAD DIST. NO.	STATE	FED. AID PROJ. NO.	FISCAL YEAR	SHEET NO.	TOTAL SHEETS
HAWAII	HAW.	380A-01-89M	1989	7	21



ORIGINAL PLAN	SURVEY PLOTTED BY	DATE
NOTE BOOK	DRAWN BY	
	TRACED BY	
	QUANTITIES BY	
	CHECKED BY	

STATE OF HAWAII
DEPARTMENT OF TRANSPORTATION
HIGHWAYS DIVISION

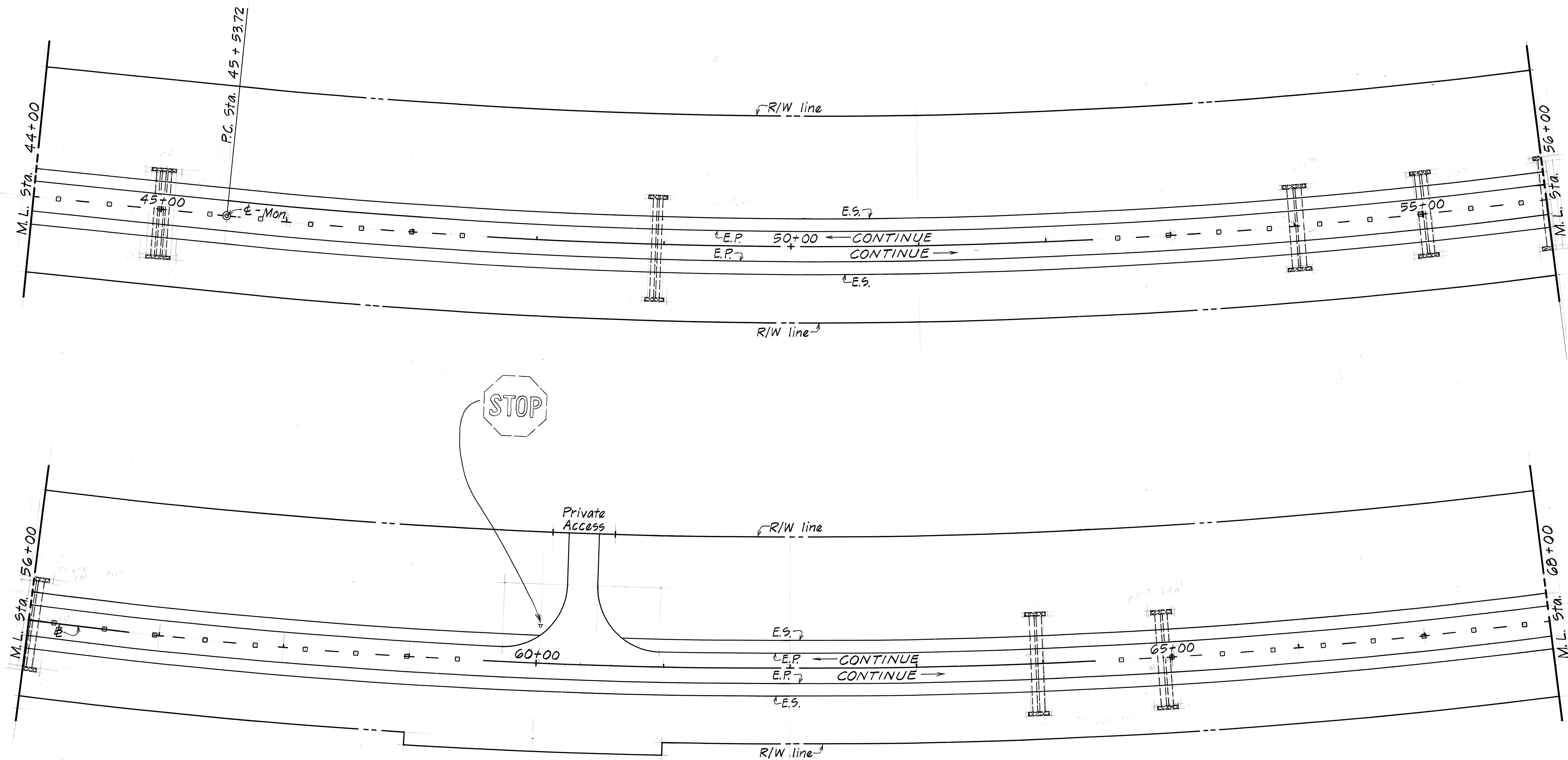
**ROADWAY PLANS
& STRIPING PLANS**
KUIHELANI HWY. RESURFACING

PROJECT NO. 380A-01-89M

Scale: 1" = 40' Date: May, 1989

SHEET NO. 2 OF 16 SHEETS

FED. ROAD DIST. NO.	STATE	FED. AID PROJ. NO.	FISCAL YEAR	SHEET NO.	TOTAL SHEETS
HAWAII	HAW.	380A-01-89M	1989	8	21



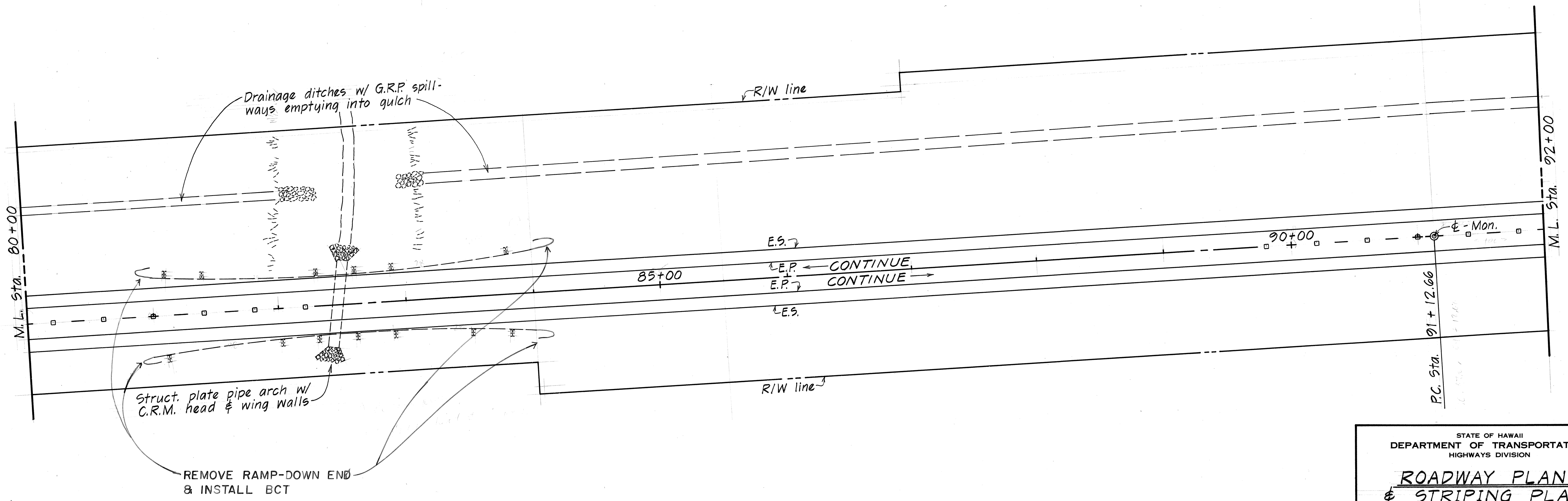
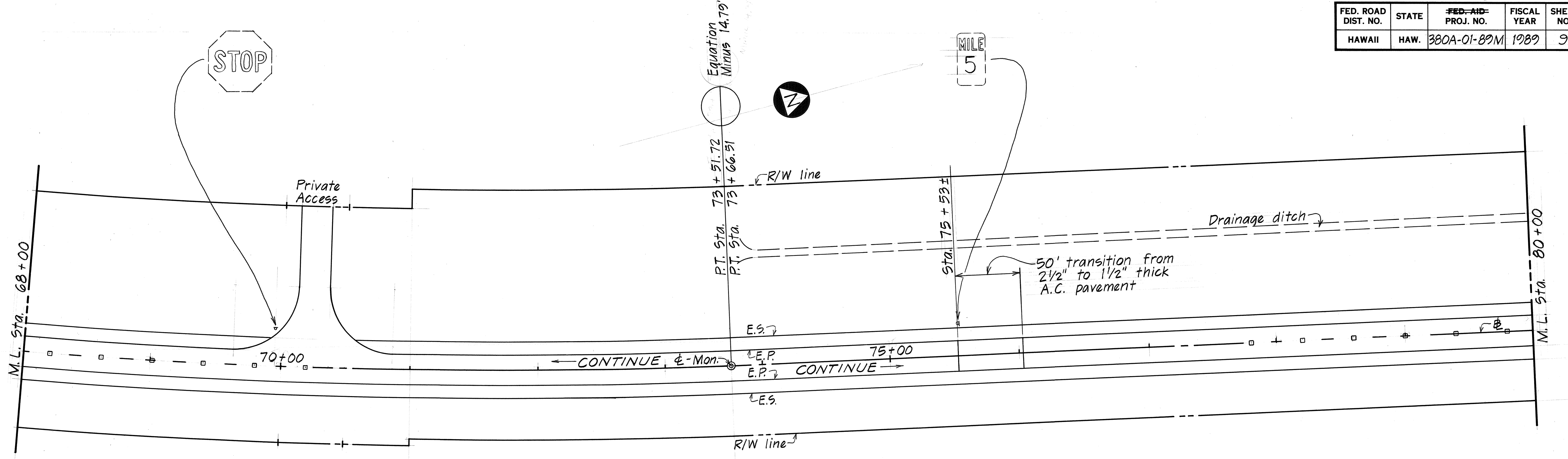
ORIGINAL PLAN	SURVEY PLOTTED BY	DATE
NOTE BOOK	DRAWN BY	
No.	TRACED BY	
	QUANTITIES BY	
	CHECKED BY	

STATE OF HAWAII
DEPARTMENT OF TRANSPORTATION
HIGHWAYS DIVISION

**ROADWAY PLANS
& STRIPING PLANS**
KUIHELANI HWY. RESURFACING

PROJECT NO. 380A-01-89M
Scale: 1" = 40' Date: May, 1989
SHEET No. 3 OF 10 SHEETS

FED. ROAD DIST. NO.	STATE	FED. AID PROJ. NO.	FISCAL YEAR	SHEET NO.	TOTAL SHEETS
HAWAII	HAW.	380A-01-89M	1989	9	21



ORIGINAL PLAN	SURVEY PLOTTED BY	DATE
NOTE BOOK	DRAWN BY	
No.	TRACED BY	
	CHECKED BY	

STATE OF HAWAII
DEPARTMENT OF TRANSPORTATION
HIGHWAYS DIVISION

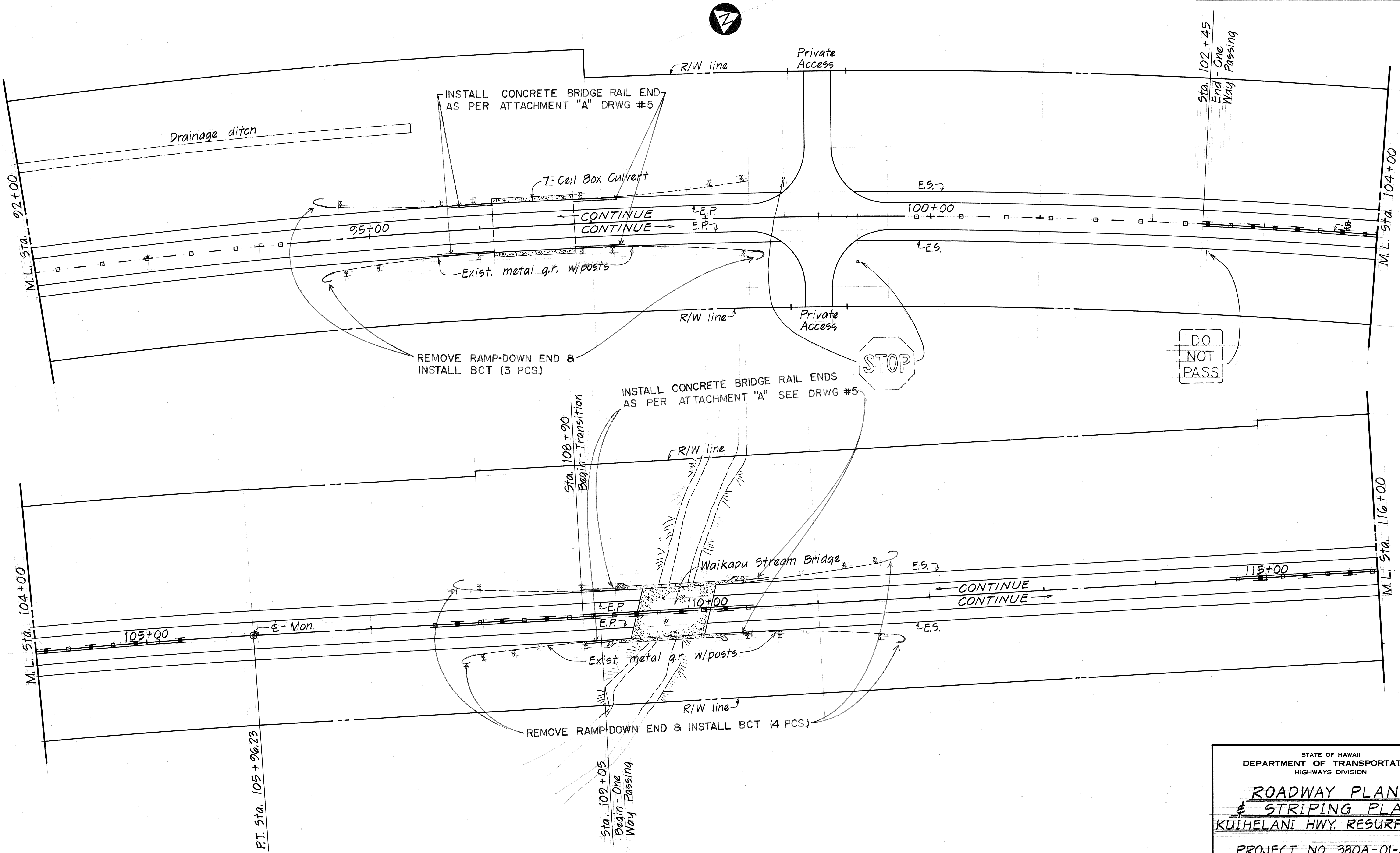
**ROADWAY PLANS
& STRIPING PLANS**
KUIHELANI HWY. RESURFACING

PROJECT NO. 380A-01-89M

Scale: 1" = 40' Date: May, 1989

SHEET NO. 4 OF 10 SHEETS

FED. ROAD DIST. NO.	STATE	PROJ. NO.	FISCAL YEAR	SHEET NO.	TOTAL SHEETS
HAWAII	HAW.	380A-01-89M	1989	10	21



SURVEY PLOTTED BY	DATE
DRAWN BY	
TRACED BY	
NOTED BY	
CHECKED BY	
NO.	

STATE OF HAWAII
DEPARTMENT OF TRANSPORTATION
HIGHWAYS DIVISION

**ROADWAY PLANS
& STRIPING PLANS**

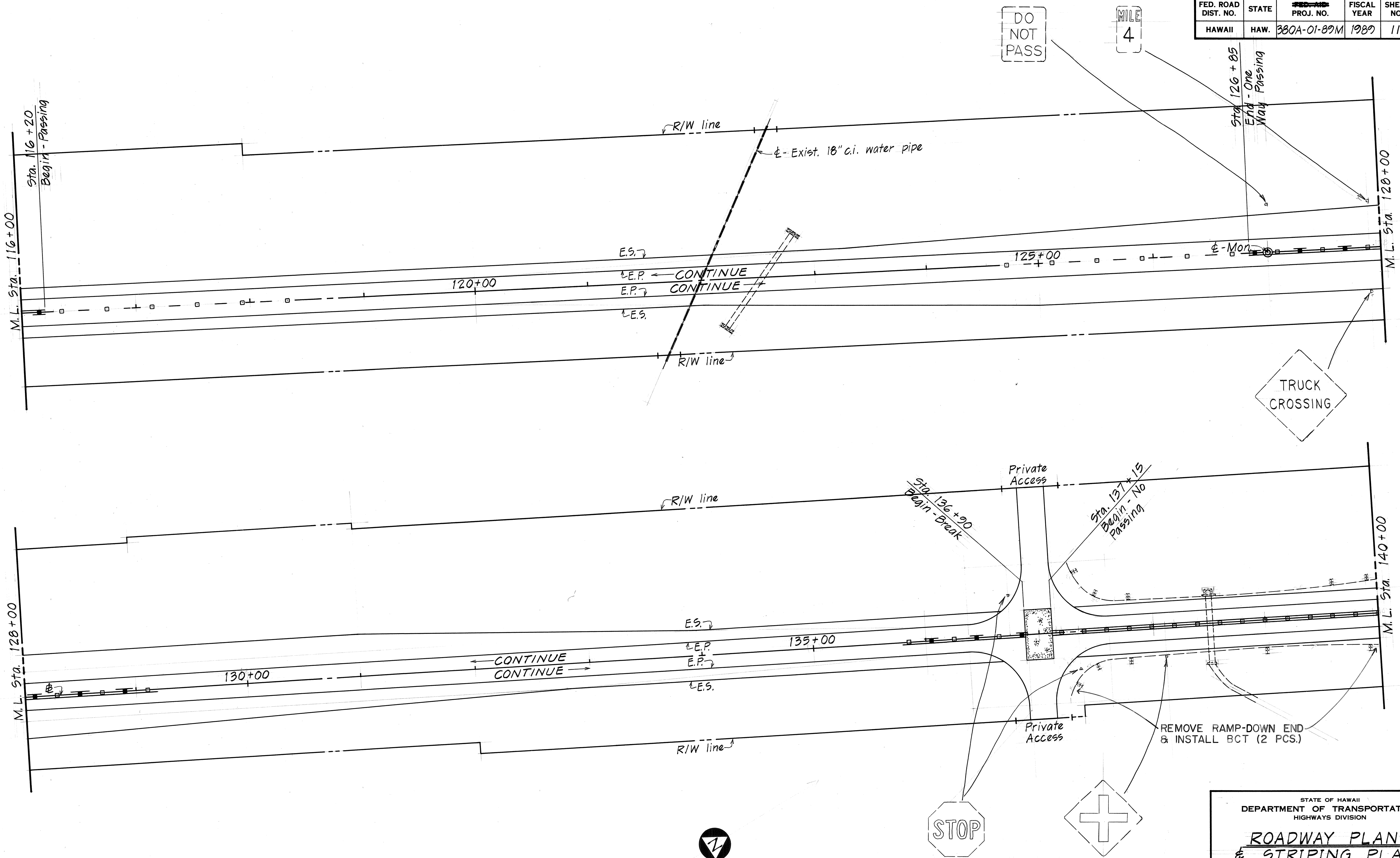
KUIHELANI HWY. RESURFACING

PROJECT NO. 380A-01-89M

Scale: 1" = 40' Date: May, 1989

SHEET NO. 5 OF 16 SHEETS

FED. ROAD DIST. NO.	STATE	PROJ. NO.	FISCAL YEAR	SHEET NO.	TOTAL SHEETS
HAWAII	HAW.	380A-01-89M	1989	11	21



SURVEY PLOTTED BY	DATE
DRAWN BY	
TRACED BY	
QUANTITIES BY	
CHECKED BY	
ORIGINAL PLAN	
NOTE BOOK	
No.	

STATE OF HAWAII
DEPARTMENT OF TRANSPORTATION
HIGHWAYS DIVISION

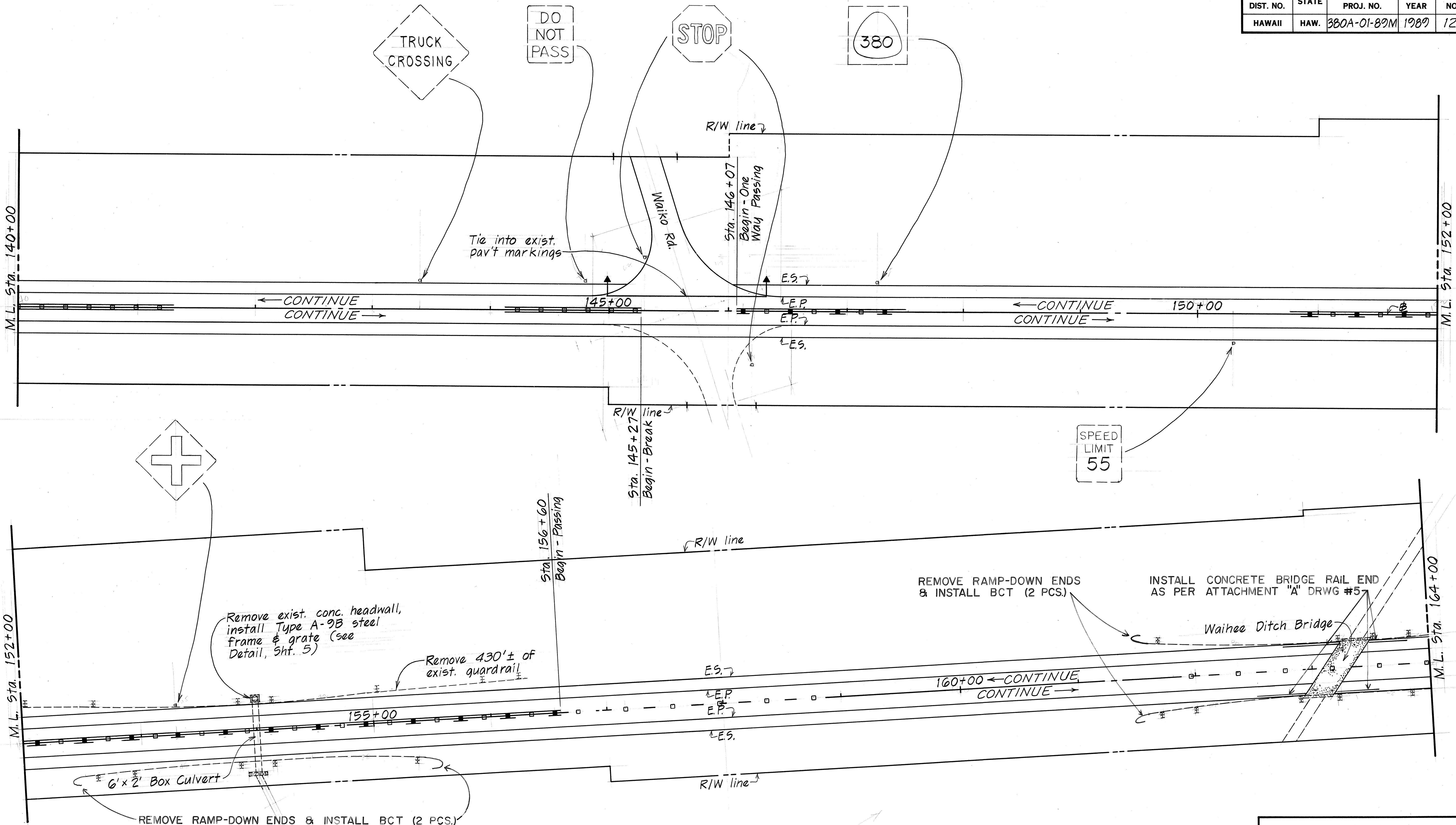
**ROADWAY PLANS
& STRIPING PLANS**
KUIHELANI HWY. RESURFACING

PROJECT NO. 380A-01-89M

Scale: 1" = 40' Date: May, 1989

SHEET No. 6 OF 16 SHEETS

FED. ROAD DIST. NO.	STATE	FED. AID PROJ. NO.	FISCAL YEAR	SHEET NO.	TOTAL SHEETS
HAWAII	HAW.	380A-01-89M	1989	12	21



SURVEY PLOTTED BY	DATE
DRAWN BY	
TRACED BY	
NOTED BY	
CHECKED BY	
ORIGINAL PLAN	
NOTE BOOK	
No.	

STATE OF HAWAII
DEPARTMENT OF TRANSPORTATION
HIGHWAYS DIVISION

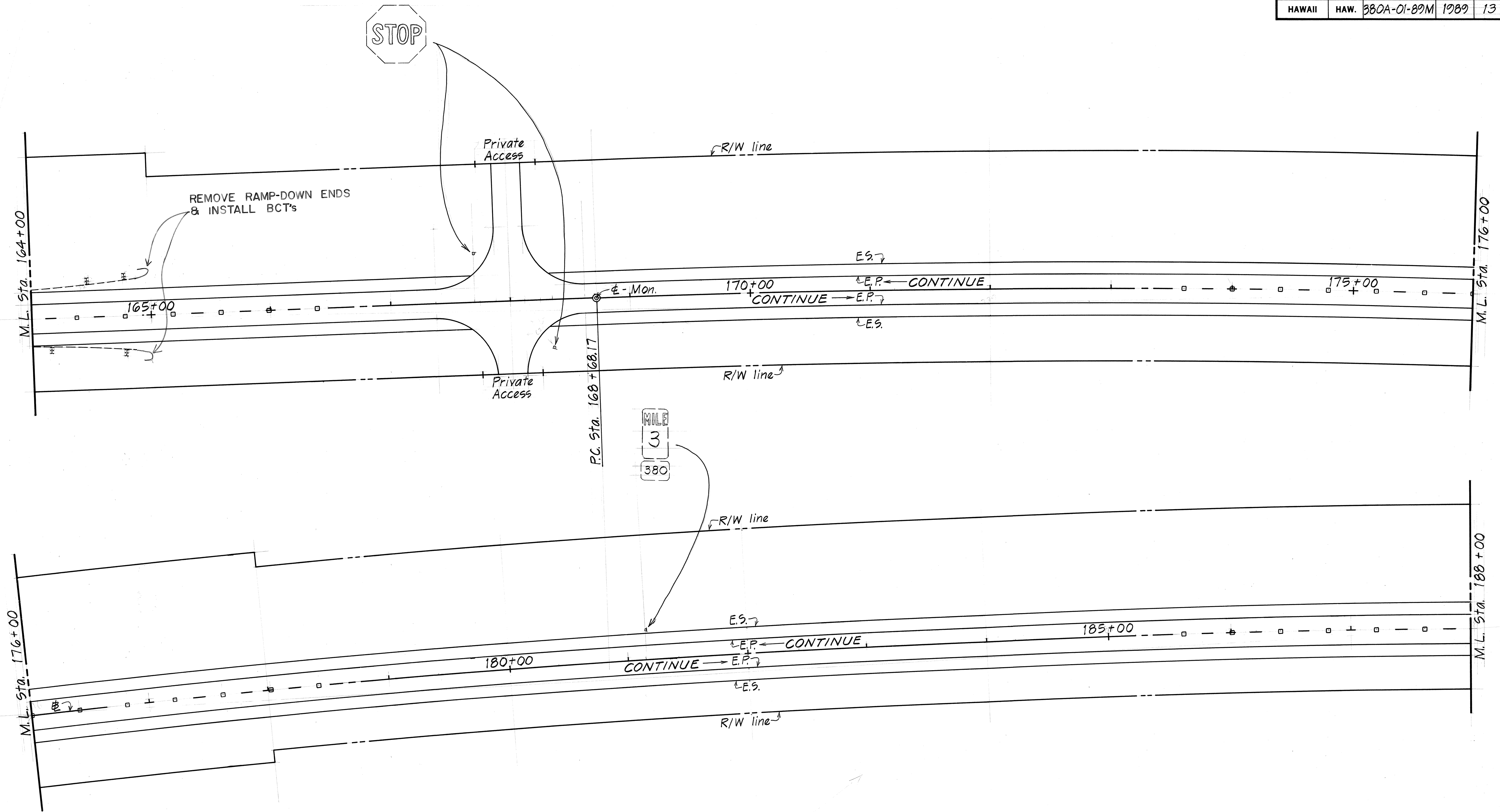
**ROADWAY PLANS
& STRIPING PLANS**
KUIHELANI HWY. RESURFACING

PROJECT NO. 380A-01-89M

Scale: 1" = 40' Date: May, 1989

SHEET NO. 7 OF 10 SHEETS

FED. ROAD DIST. NO.	STATE	FED. AID PROJ. NO.	FISCAL YEAR	SHEET NO.	TOTAL SHEETS
HAWAII	HAW.	380A-01-89M	1989	13	21



ORIGINAL PLAN	SURVEY PLOTTED BY	DATE
NOTE BOOK	DRAWN BY	
No.	TRACED BY	
	QUANTITIES BY	
	CHECKED BY	

STATE OF HAWAII
DEPARTMENT OF TRANSPORTATION
HIGHWAYS DIVISION

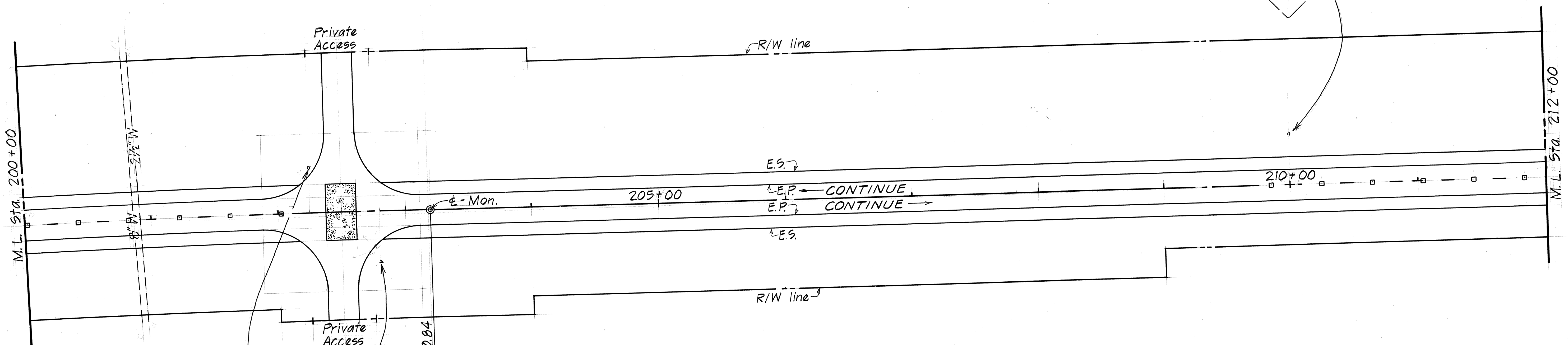

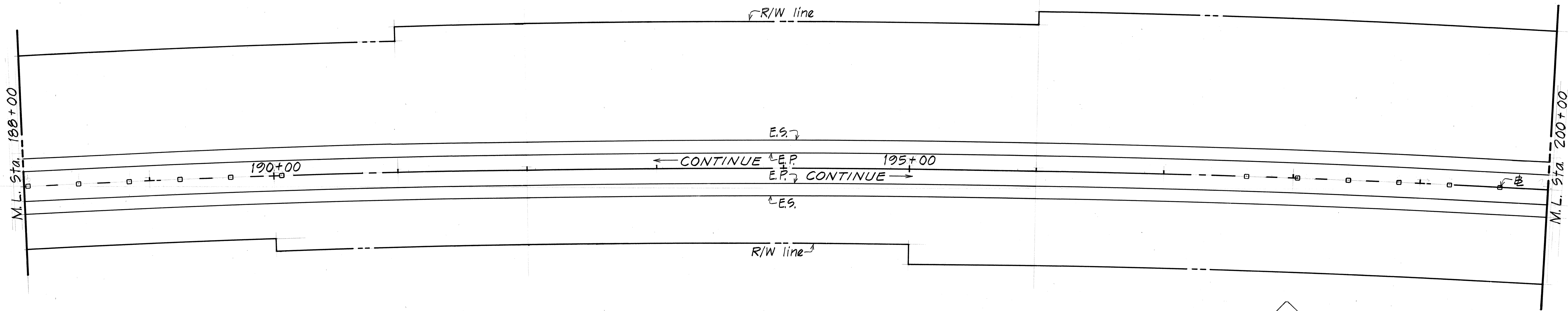
**ROADWAY PLANS
& STRIPING PLANS**
KUIHELANI HWY. RESURFACING

PROJECT NO. 380A-01-89M

Scale: 1" = 40' Date: May, 1989

SHEET NO. 8 OF 10 SHEETS

FED. ROAD DIST. NO.	STATE	FED. AID PROJ. NO.	FISCAL YEAR	SHEET NO.	TOTAL SHEETS
HAWAII	HAW.	380A-01-89M	1989	14	21



SURVEY PLOTTED BY	DATE
DRAWN BY	
TRACED BY	
NOTED BY	
CHECKED BY	
NO.	

STATE OF HAWAII
DEPARTMENT OF TRANSPORTATION
HIGHWAYS DIVISION

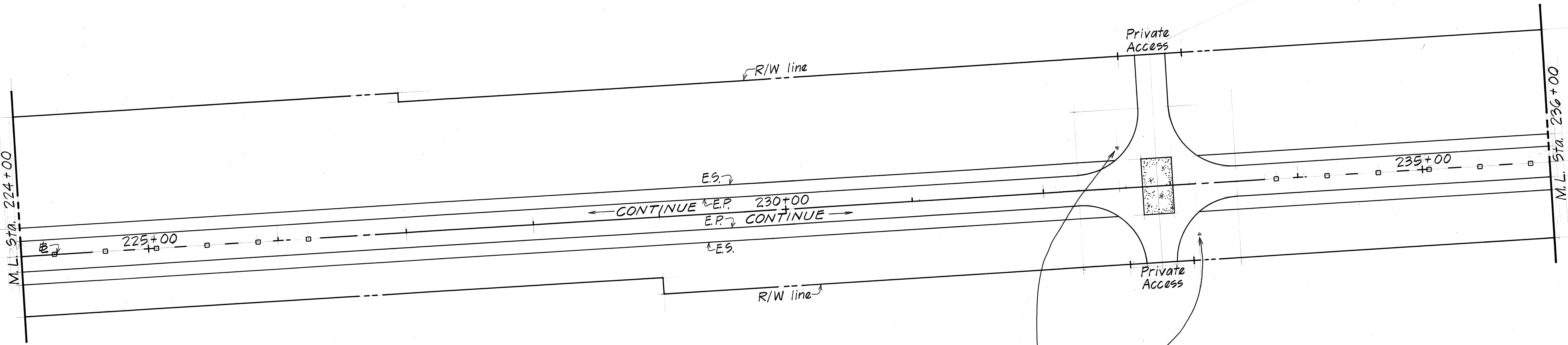
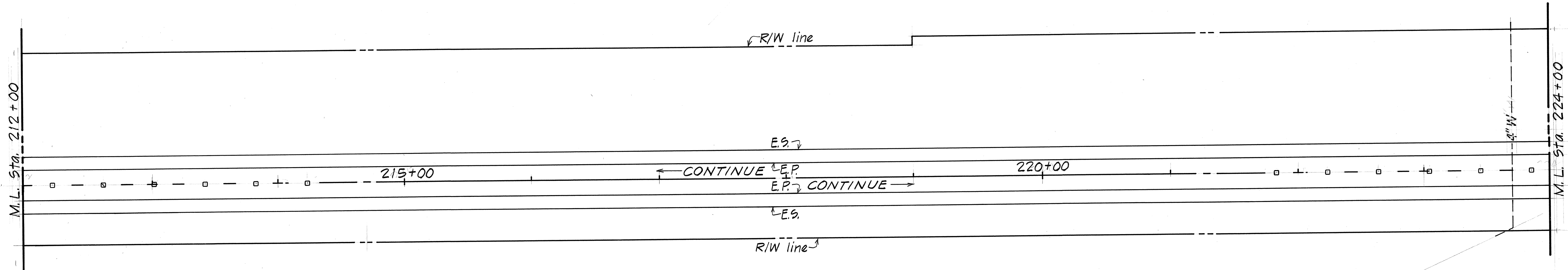
**ROADWAY PLANS
& STRIPING PLANS**
KUIHELANI HWY. RESURFACING

PROJECT NO. 380A-01-89M

Scale: 1" = 40' Date: May, 1989

SHEET NO. 9 OF 10 SHEETS

FED. ROAD DIST. NO.	STATE	FED. AID PROJ. NO.	FISCAL YEAR	SHEET NO.	TOTAL SHEETS
HAWAII	HAW.	380A-01-89M	1989	15	21



SURVEY PLOTTED BY	DATE
DRAWN BY	
TRACED BY	
NOTED BY	
CHECKED BY	
ORIGINAL PLAN	
NOTE BOOK	
NO.	

STATE OF HAWAII
DEPARTMENT OF TRANSPORTATION
HIGHWAYS DIVISION

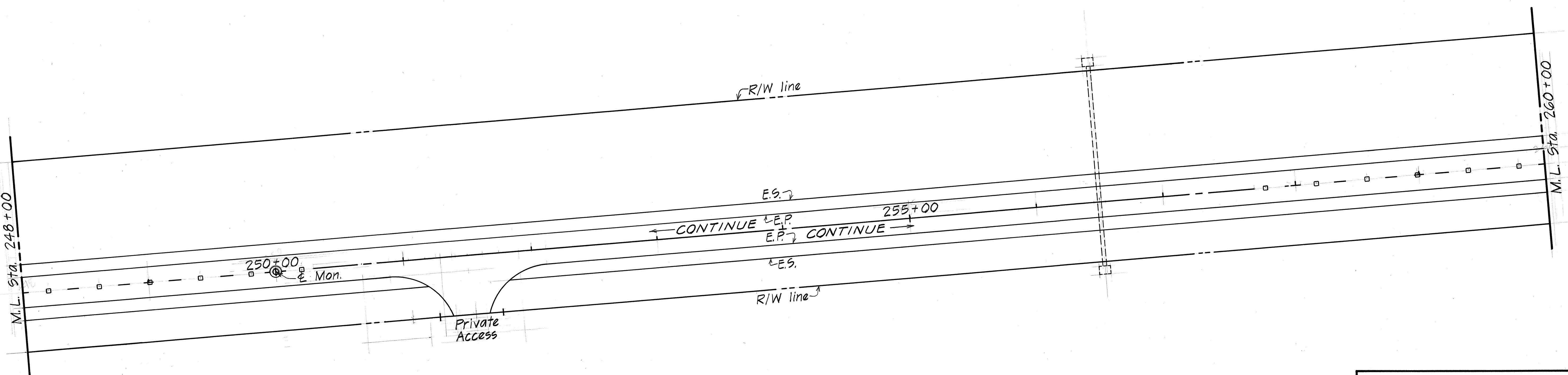
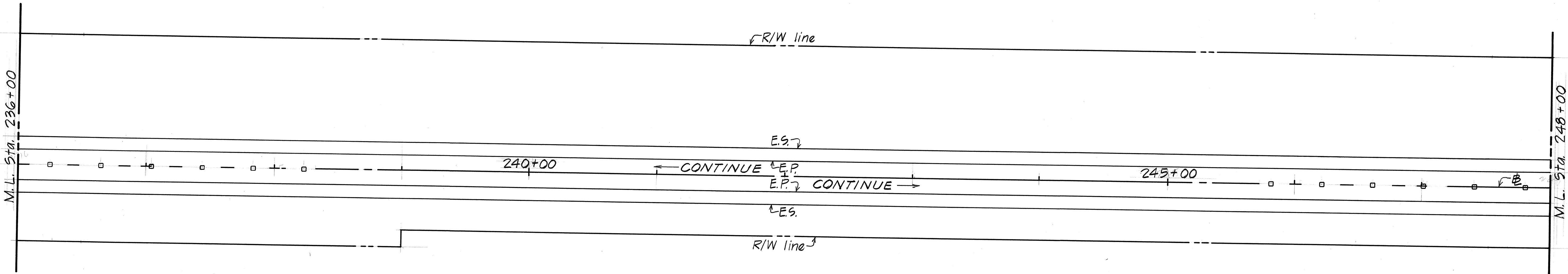
**ROADWAY PLANS
& STRIPING PLANS**
KUIHELANI HWY. RESURFACING

PROJECT NO. 380A-01-89M

Scale: 1" = 40' Date: May, 1989

SHEET NO. 10 OF 16 SHEETS

FED. ROAD DIST. NO.	STATE	PROJ. NO.	FISCAL YEAR	SHEET NO.	TOTAL SHEETS
HAWAII	HAW.	380A-01-89M	1989	16	21



ORIGINAL PLAN	SURVEY PLOTTED BY	DATE
NOTE BOOK	DRAWN BY	
No.	TRACED BY	
	QUANTITIES BY	
	CHECKED BY	

STATE OF HAWAII
DEPARTMENT OF TRANSPORTATION
HIGHWAYS DIVISION

**ROADWAY PLANS
& STRIPING PLANS**

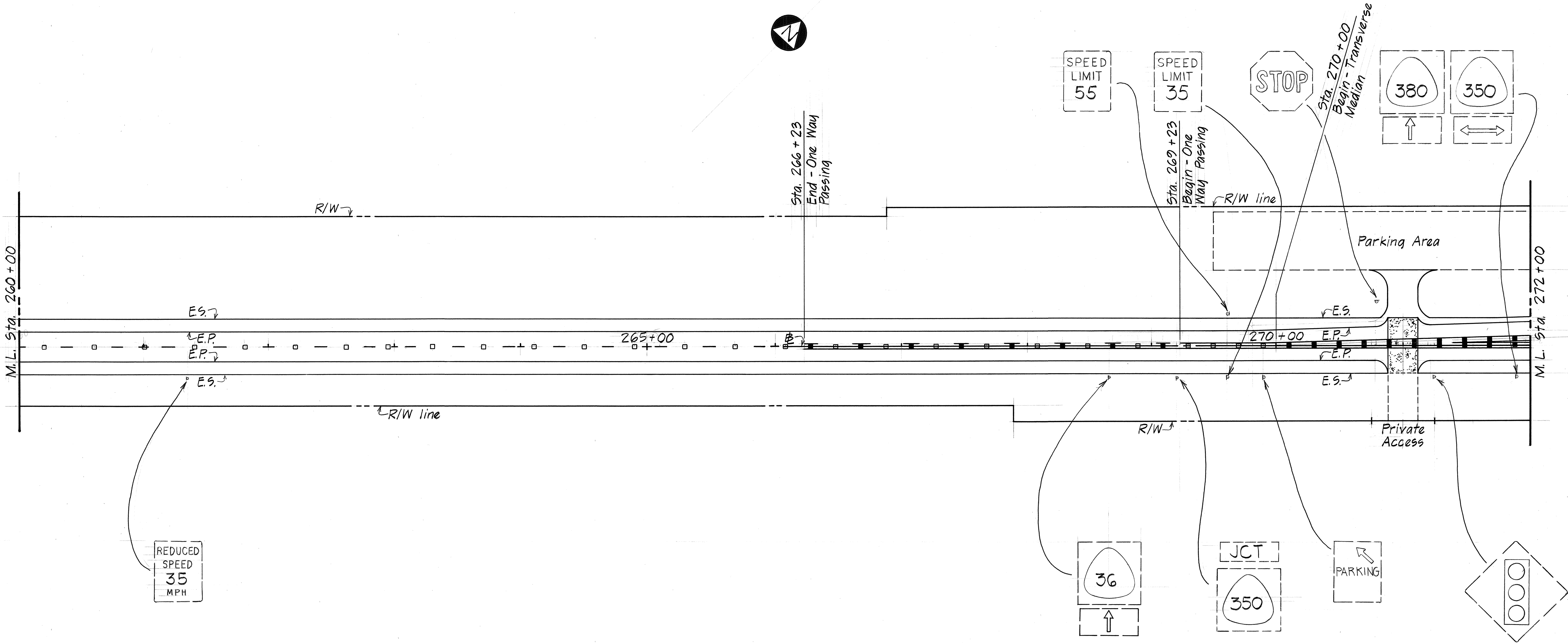
KUIHELANI HWY. RESURFACING

PROJECT NO. 380A-01-89M

Scale: 1" = 40' Date: May, 1989

SHEET No. 11 OF 16 SHEETS

FED. ROAD DIST. NO.	STATE	FED. AID PROJ. NO.	FISCAL YEAR	SHEET NO.	TOTAL SHEETS
HAWAII	HAW.	380A-01-89M	1989	17	21



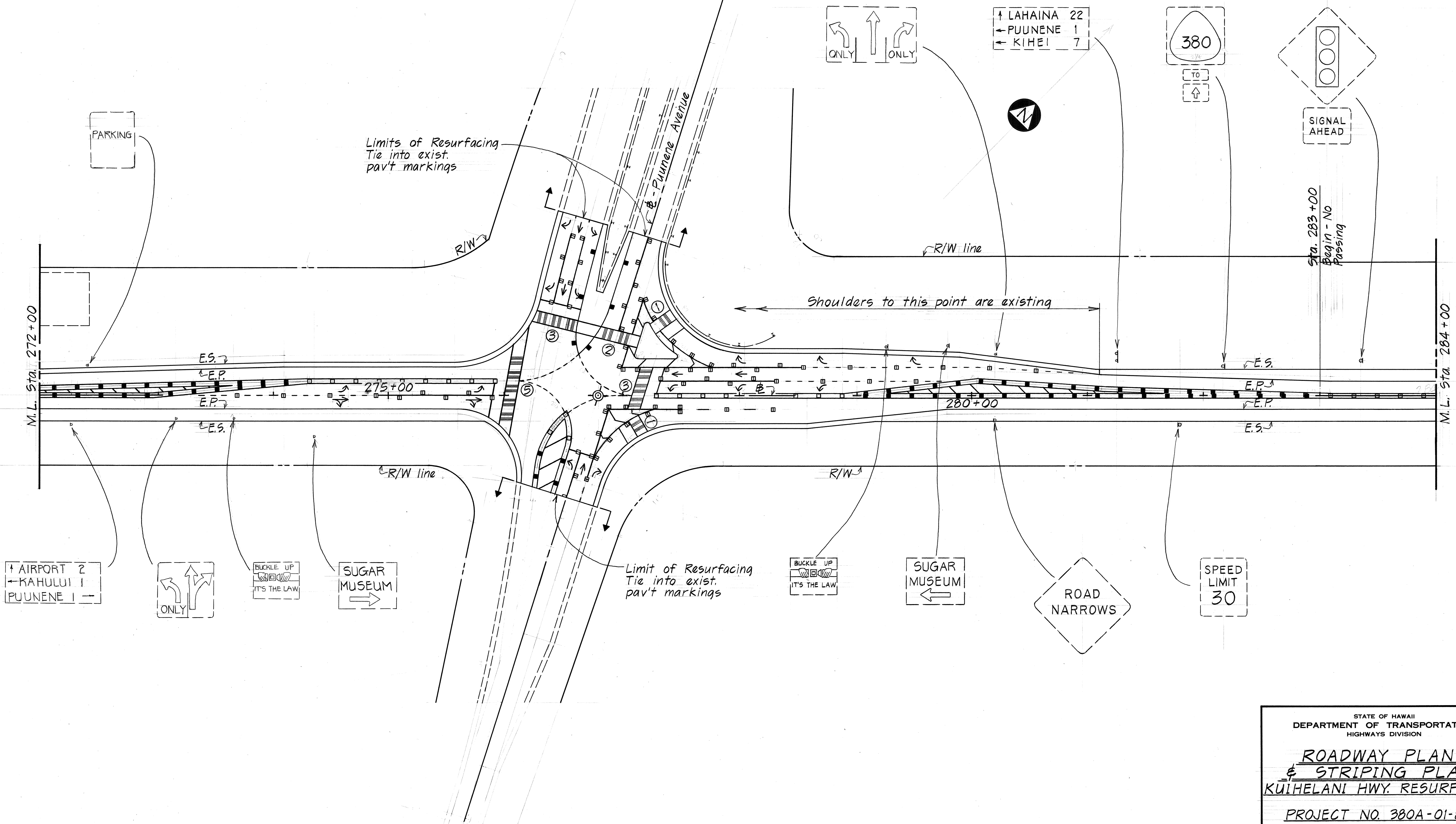
ORIGINAL PLAN	SURVEY PLOTTED BY	DATE
NOTE BOOK	DRAWN BY	
No.	TRACED BY	
	CHECKED BY	
	QUANTITIES BY	

STATE OF HAWAII
DEPARTMENT OF TRANSPORTATION
HIGHWAYS DIVISION

**ROADWAY PLANS
& STRIPING PLANS**
KUIHELANI HWY. RESURFACING

PROJECT NO. 380A-01-89M
Scale: 1" = 40' Date: May, 1989
SHEET NO. 12 OF 16 SHEETS

FED. ROAD DIST. NO.	STATE	FED. AID PROJ. NO.	FISCAL YEAR	SHEET NO.	TOTAL SHEETS
HAWAII	HAW.	380A-01-89M	1989	18	21



SURVEY PLOTTED BY	DATE
DRAWN BY	
TRACED BY	
NOTED BY	
CHECKED BY	
ORIGINAL PLAN	
NOTE BOOK	
No.	

STATE OF HAWAII
DEPARTMENT OF TRANSPORTATION
HIGHWAYS DIVISION

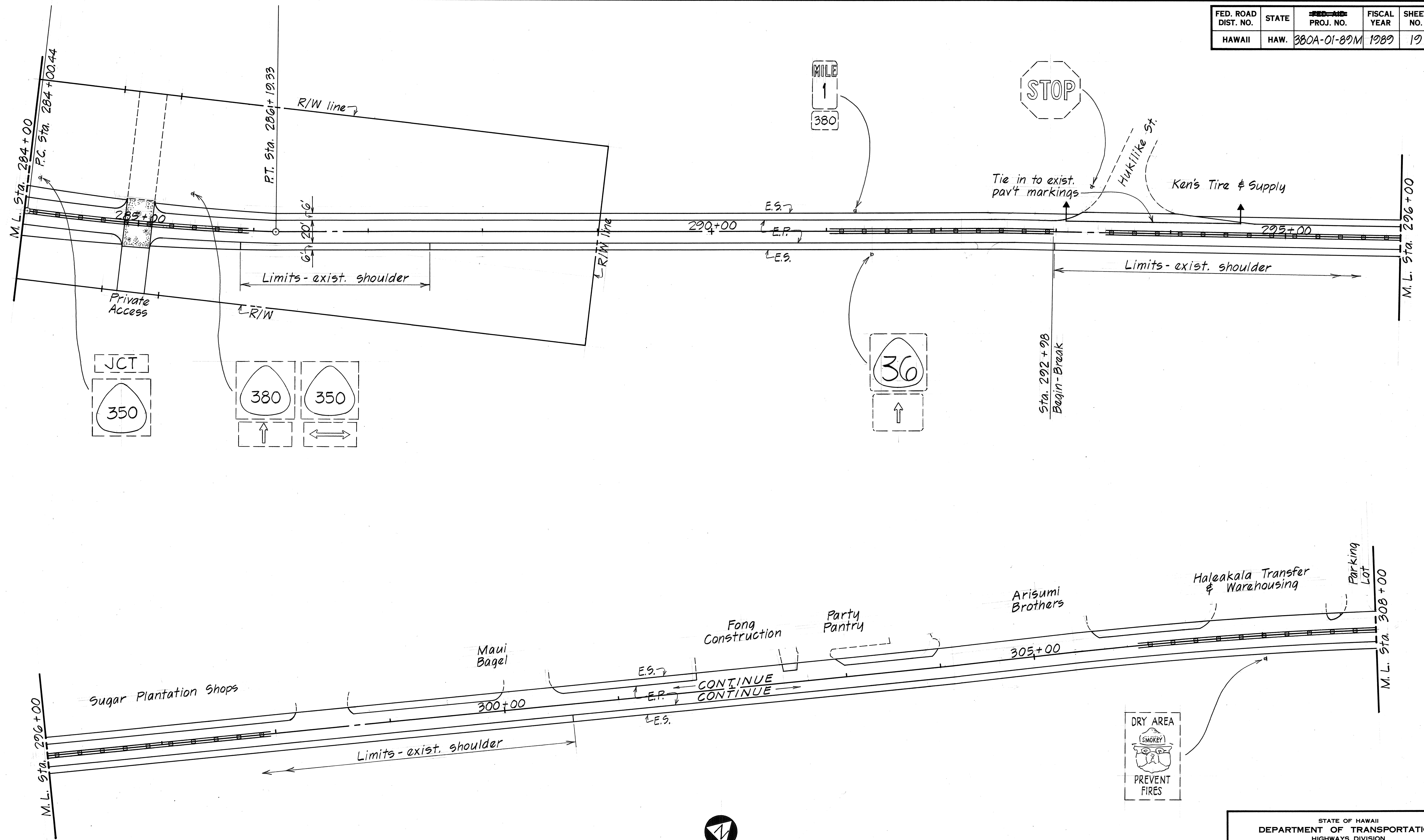
**ROADWAY PLANS
& STRIPING PLANS**
KUIHELANI HWY. RESURFACING

PROJECT NO. 380A-01-89M

Scale: 1" = 40' Date: May, 1989

SHEET NO. 13 OF 16 SHEETS

FED. ROAD DIST. NO.	STATE	PROJ. NO.	FISCAL YEAR	SHEET NO.	TOTAL SHEETS
HAWAII	HAW.	380A-01-89M	1989	19	21



ORIGINAL PLAN	SURVEY PLOTTED BY	DATE
NOTE BOOK	DRAWN BY	
No.	TRACED BY	
	QUANTITIES BY	
	CHECKED BY	

STATE OF HAWAII
DEPARTMENT OF TRANSPORTATION
HIGHWAYS DIVISION

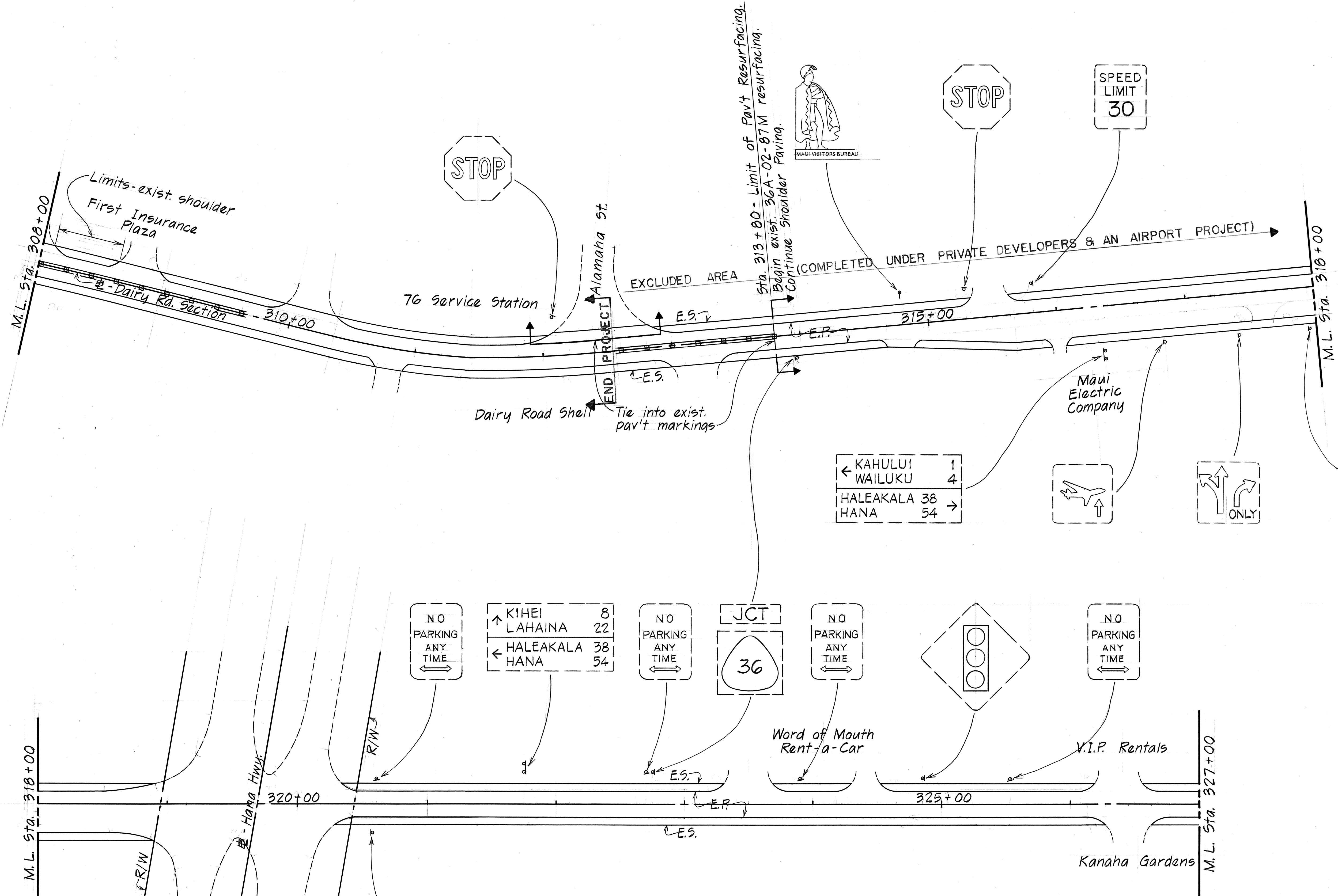
**ROADWAY PLANS
& STRIPING PLANS**
KUIHELANI HWY. RESURFACING

PROJECT NO. 380A-01-89M

Scale: 1" = 40' Date: May, 1989

SHEET NO. 14 OF 16 SHEETS

FED. ROAD DIST. NO.	STATE	PROJ. NO.	FISCAL YEAR	SHEET NO.	TOTAL SHEETS
HAWAII	HAW.	380A-01-89M	1989	20	21



SURVEY PLOTTED BY	DATE
DRAWN BY	
TRACED BY	
NOTED BY	
CHECKED BY	
ORIGINAL PLAN	
NOTE BOOK	
NO.	

STATE OF HAWAII
DEPARTMENT OF TRANSPORTATION
HIGHWAYS DIVISION

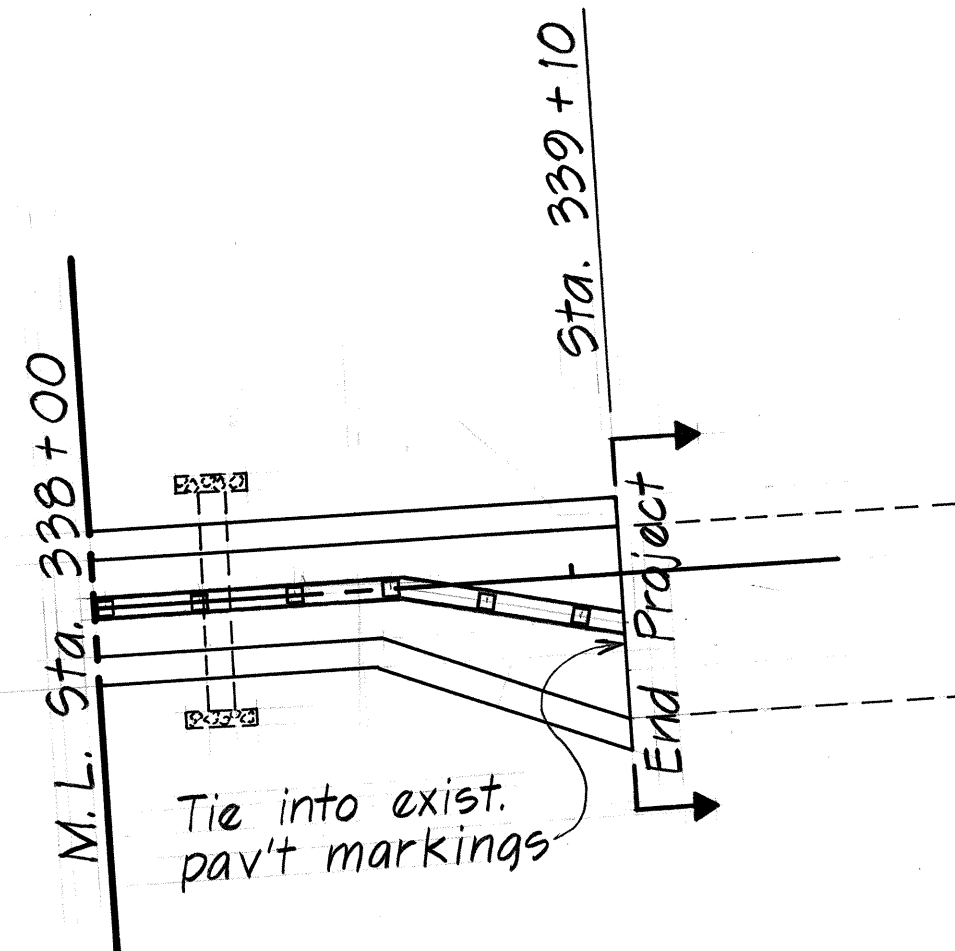
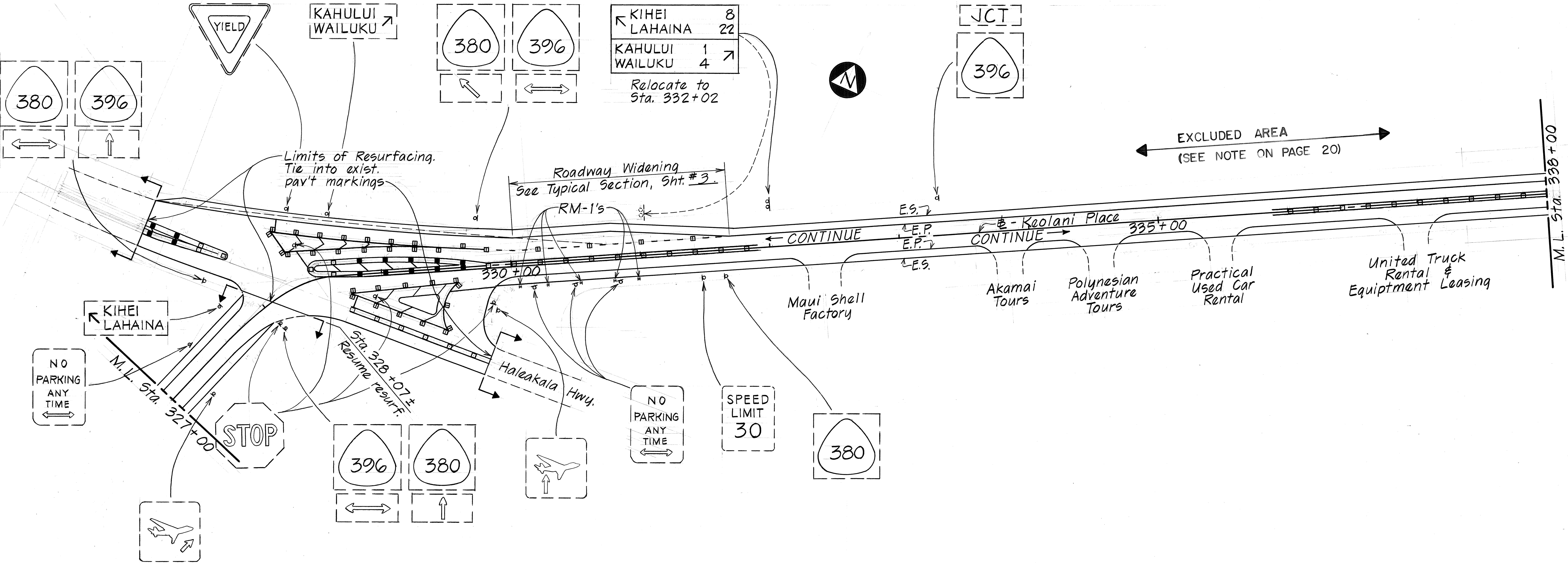
**ROADWAY PLANS
& STRIPING PLANS**
KUIHELANI HWY. RESURFACING

PROJECT NO. 380A-01-89M

Scale: 1" = 40' Date: May, 1989

SHEET No. 15 OF 16 SHEETS

FED. ROAD DIST. NO.	STATE	FED. AID PROJ. NO.	FISCAL YEAR	SHEET NO.	TOTAL SHEETS
HAWAII	HAW.	380A-01-89M	1989	21	21



SURVEY PLOTTED BY	DATE
DRAWN BY	
TRACED BY	
NOTED BY	
CHECKED BY	
ORIGINAL PLAN	
NOTE BOOK	
No.	

STATE OF HAWAII
DEPARTMENT OF TRANSPORTATION
HIGHWAYS DIVISION

**ROADWAY PLANS
& STRIPING PLANS**
KUIHELANI HWY. RESURFACING

PROJECT NO. 380A-01-89M
Scale: 1" = 40' Date: May 1989
SHEET NO. 16 OF 16 SHEETS