

INDEX TO DRAWINGS	
SHEET NO.	DESCRIPTION
1	TITLE SHEET
2	STANDARD PLANS SUMMARY
3 - 6	GENERAL NOTES FOR CONSTRUCTION
7 - 9	EROSION CONTROL NOTES AND DETAILS
10	GENERAL SITE PLAN
11	DEMOLITION PLAN
12 - 14	CURB RAMP PLANS
15	CURB RAMP TYPICAL DETAILS
16	DETECTABLE WARNING DETAILS
17 - 18	TYPICAL TRAFFIC CONTROL PLANS
19 - 20	TRAFFIC SIGNAL LEGEND AND NOTES
21	TRAFFIC SIGNAL PLAN
22 - 24	TYPICAL TRAFFIC SIGNAL DETAILS
25 - 31	ELECTRICAL PLANS
32 - 35	STRUCTURAL PLANS

FED. ROAD DIST. NO.	STATE	PROJ. NO.	FISCAL YEAR	SHEET NO.	TOTAL SHEETS
MAUI	HAW.	3400A-01-20	2024	1	35

STATE OF HAWAII

DEPARTMENT OF TRANSPORTATION

HIGHWAYS DIVISION

MAUI, HAWAII

PLANS FOR

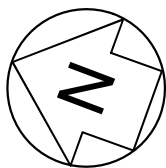
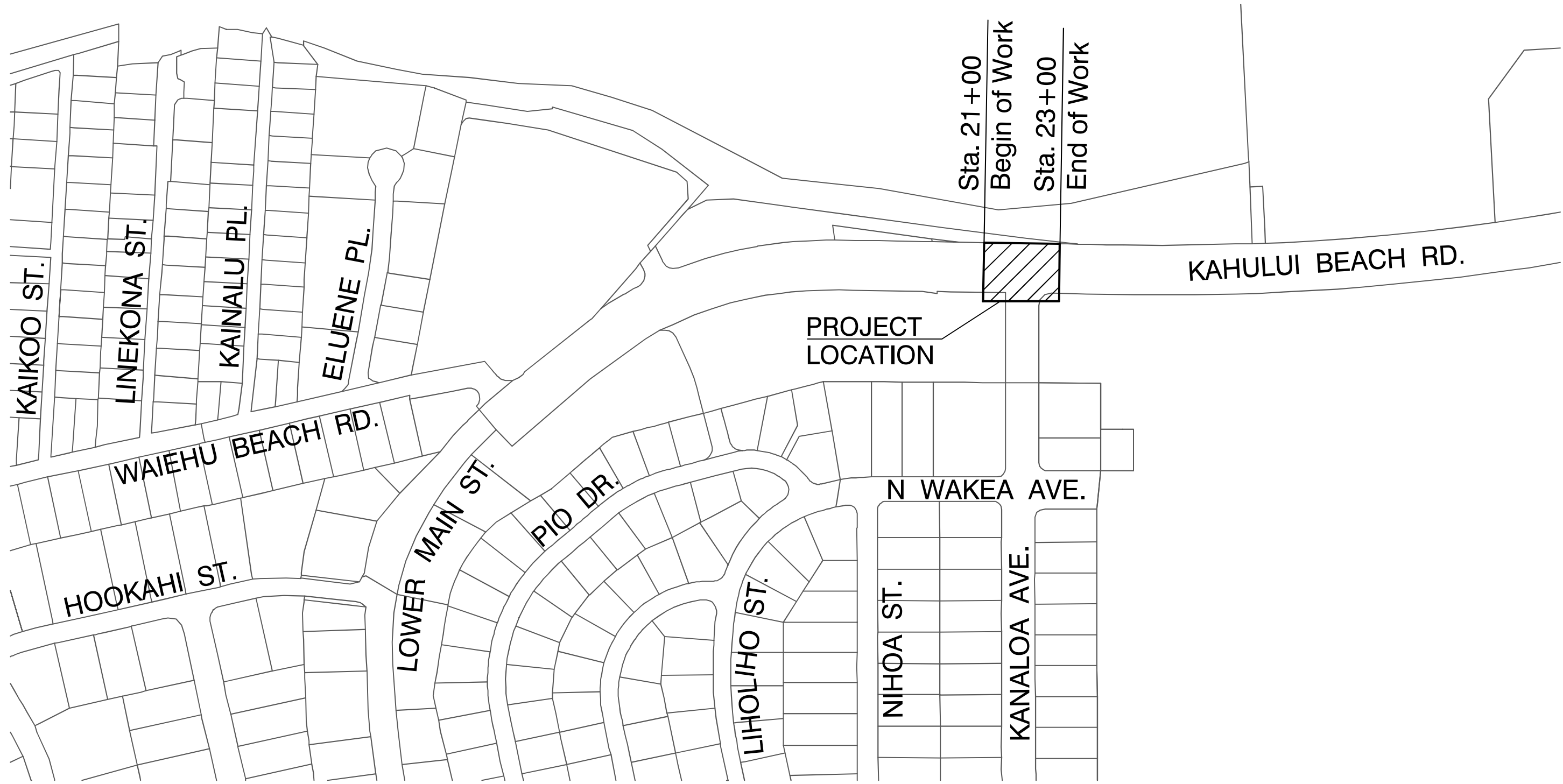
KAHULUI BEACH ROAD INTERSECTION IMPROVEMENTS AT KANALOA AVENUE

PROJECT NO. 3400A-01-20

DISTRICT OF WAILUKU

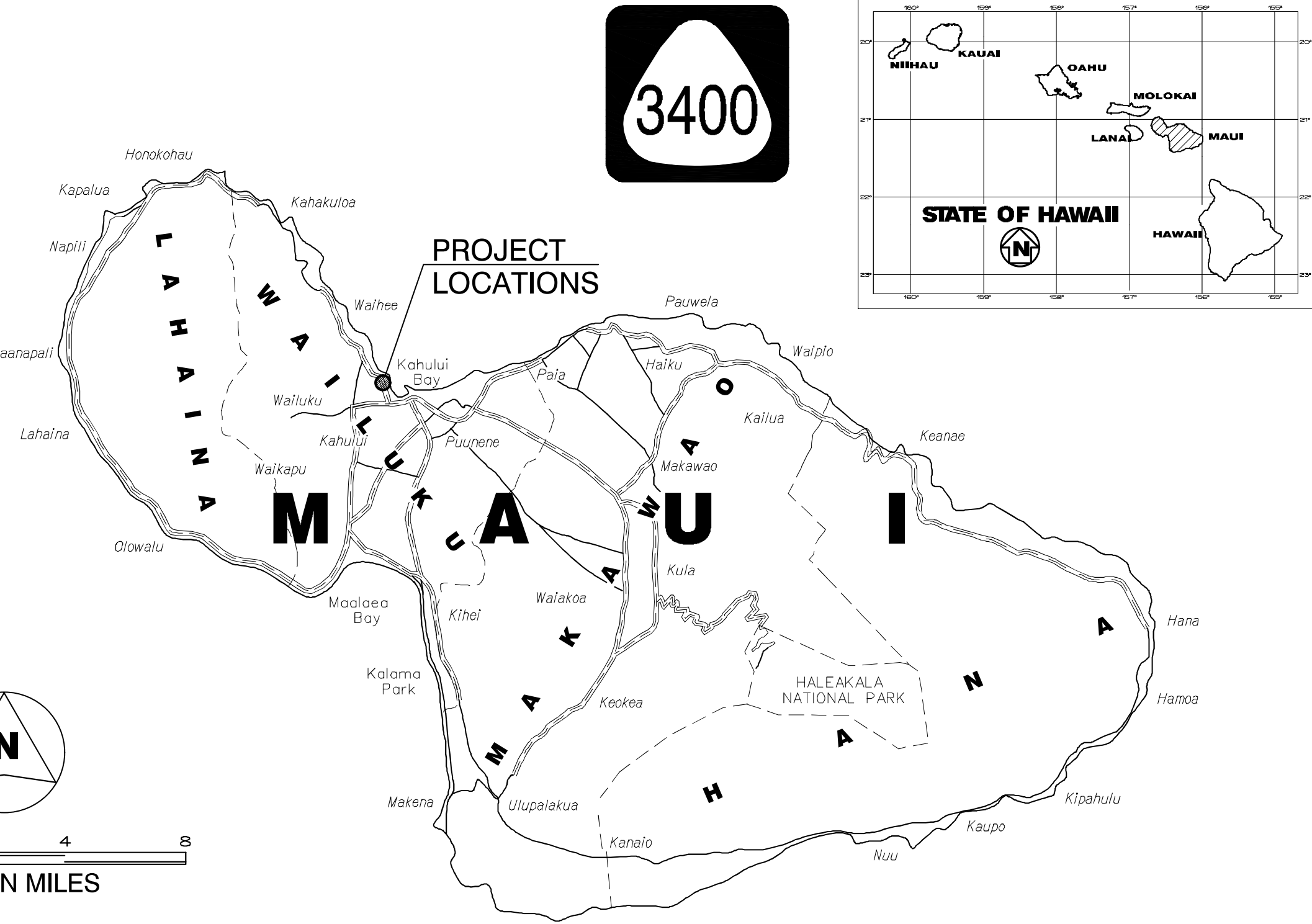
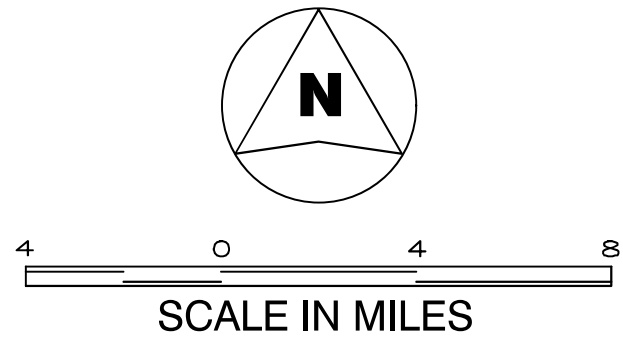
ISLAND OF MAUI

Austin Tsutsumi and Associates, Inc. DESIGNED BY
HWY—M
MANAGED BY
873-3535
PHONE
JULY 2024
DATE



LAYOUT PLAN

NOT TO SCALE



DEPARTMENT OF TRANSPORTATION
STATE OF HAWAII

APPROVED: *[Signature]* Sep 27, 2024
HIGHWAYS ADMINISTRATOR DATE