

INDEX TO DRAWINGS	
SHEET NO.	DESCRIPTION
1	TITLE SHEET
2	STANDARD PLANS SUMMARY
3	GENERAL NOTES AND LEGEND
4	TYPICAL SECTIONS AND DETAILS
5	DRAINAGE PLAN
6 - 7	ROADWAY PLANS
8	PAVEMENT MARKING LEGEND, DETAILS AND NOTES
9 - 10	SIGNING AND PAVEMENT MARKING PLANS
11	FLEAT-350 DETAIL
12	RAISED PAVEMENT MARKERS AND STRIPING SUMMARY
13	ELECTRICAL SYMBOLS, NOTES, DUCT SECTION DETAILS
14	STREET LIGHTING PLANS
15	CONCRETE BASE AND STREET LIGHT DETAILS

STATE OF HAWAII

DEPARTMENT OF TRANSPORTATION

HIGHWAYS DIVISION

HONOLULU, HAWAII

"AS-BUILT"

PLANS FOR

WAIEHU BEACH ROAD

TWO-WAY LEFT TURN LANE

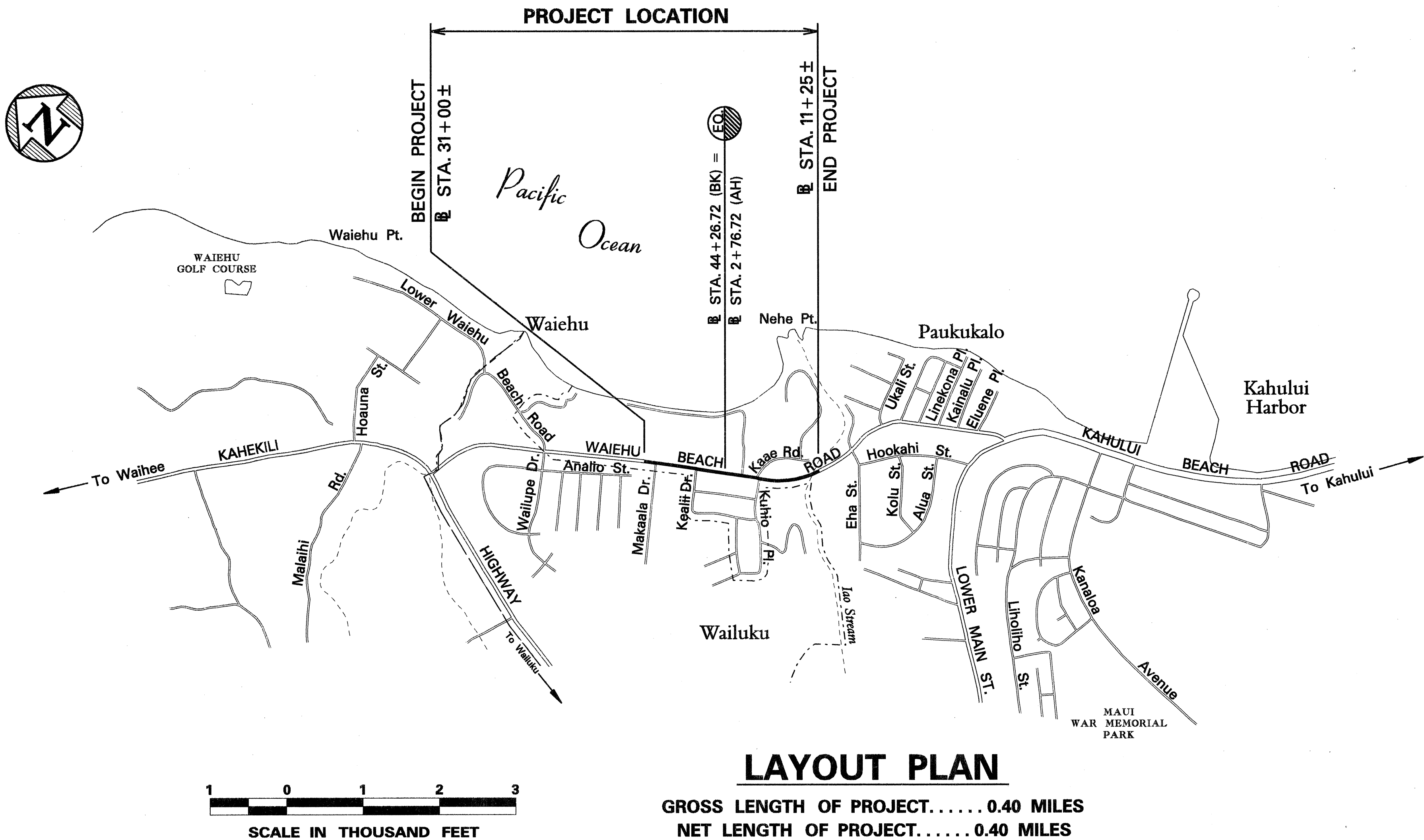
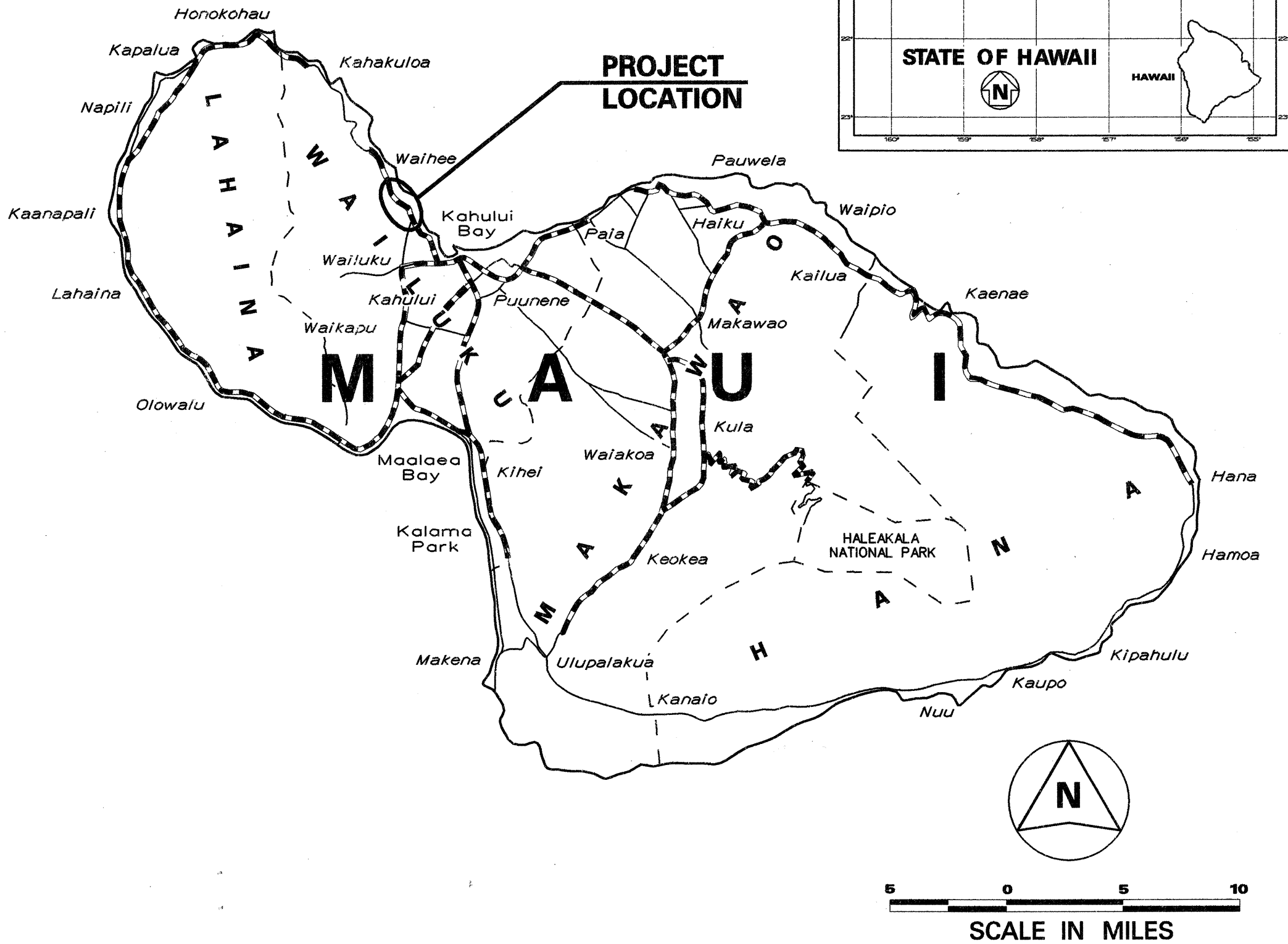
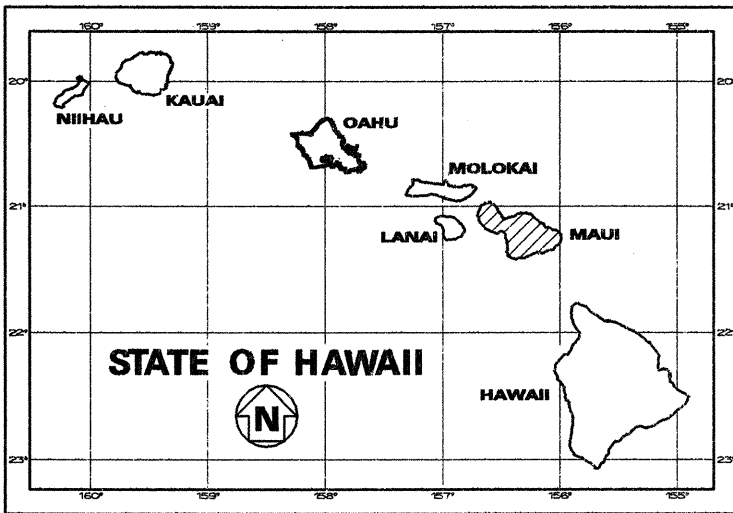
MAKAALA DRIVE TO IAO STREAM BRIDGE

PROJECT NO. 3400B-02-98

DISTRICT OF WAILUKU

ISLAND OF MAUI

FED. ROAD DIST. NO.	STATE	PROJ. NO.	FISCAL YEAR	SHEET NO.	TOTAL SHEETS
HAWAII	HAW.	3400B-02-98	1999	1	15



FEDERAL AID PROJECTS PREVIOUSLY CONSTRUCTED OR UNDER CONSTRUCTION

MILE POST 2.10 TO MILE POST 1.70

CHANGES MADE DURING CONSTRUCTION HAVE BEEN INCORPORATED ON THESE PLANS EXCEPT CHANGES IN THE ORIGINAL THEORETICAL QUANTITIES. FOR ACTUAL QUANTITIES, REFER TO PROJECT LEDGER AND/OR COMPUTATION BOOK.

11/30/00
RESIDENT ENGINEER DATE

DEPARTMENT OF TRANSPORTATION STATE OF HAWAII	
APPROVED:	
	1/2/99
DIR. OF TRANSPORTATION	DATE

DESIGNED BY
ROSS HIRONAKA
P. S. & E. BY
692-7575
PHONE
JAN. 1999
DATE