

INDEX TO DRAWINGS	
SHEET NO.	DESCRIPTION
1	TITLE SHEET
2	STANDARD PLANS SUMMARY
3	GENERAL NOTES
4 - 6	WATER POLLUTION & EROSION CONTROL NOTES
7 - 11	TYPICAL SECTIONS AND DETAILS
12	GUARDRAIL DETAILS
13 - 26	ROADWAY PLANS
27	PAVEMENT MARKING LEGEND, DETAILS & NOTES
28 - 29	RUMBLE STRIP DETAILS & NOTES
30	WORK ZONE SIGNING PLAN, NOTES & DETAILS
31 - 44	SIGNING AND PAVEMENT MARKINGS PLANS

STATE OF HAWAII

DEPARTMENT OF TRANSPORTATION

HIGHWAYS DIVISION

HONOLULU, HAWAII

"AS-BUILT"

PLANS FOR

KUIHELANI HIGHWAY RESURFACING

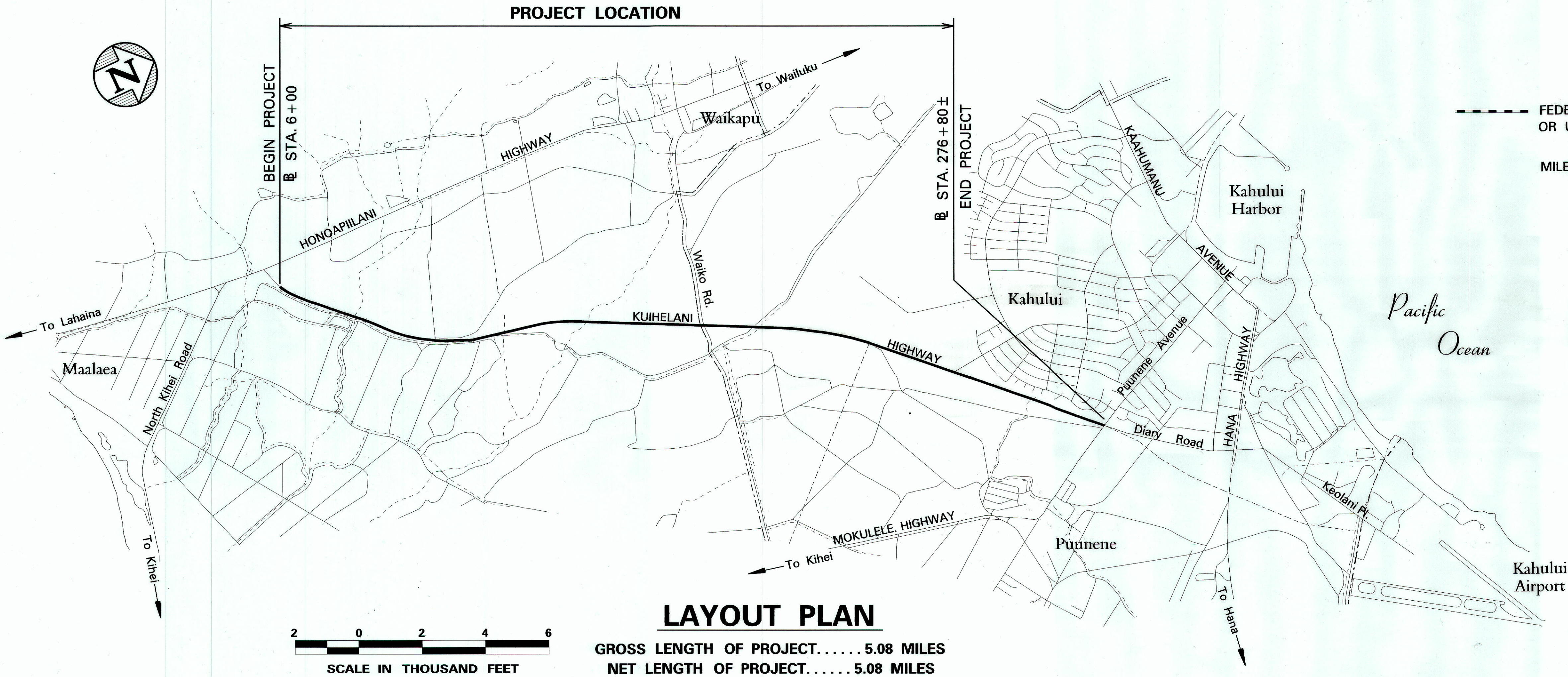
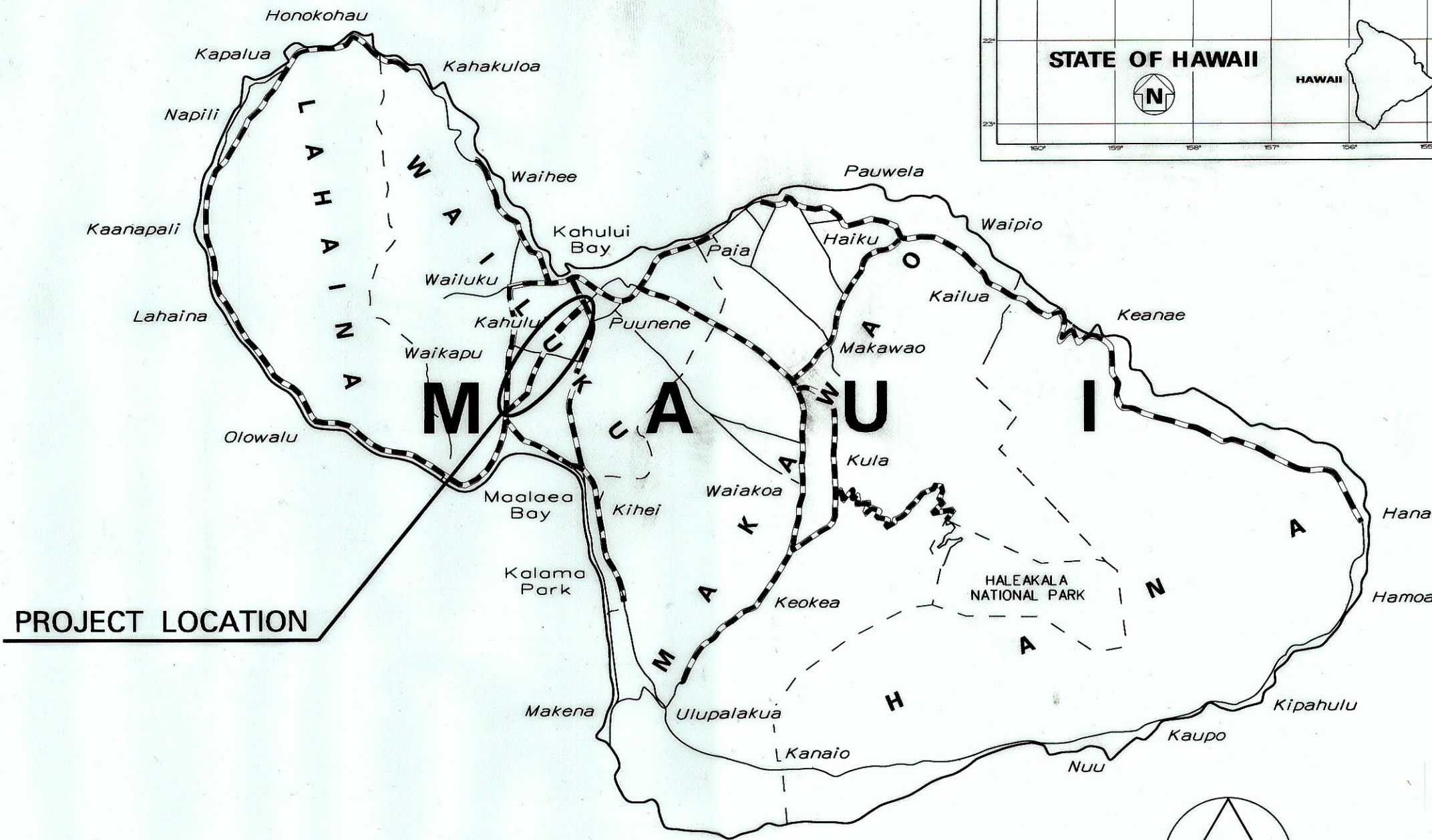
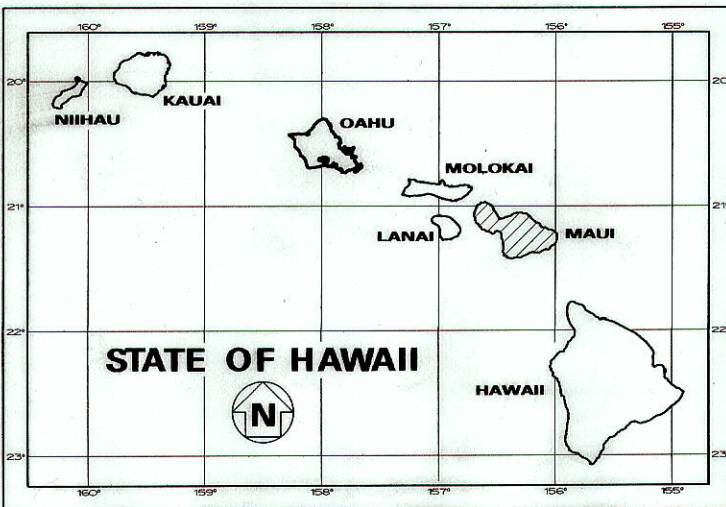
HONOAPIILANI HIGHWAY TO PUUNENE AVENUE

FEDERAL-AID PROJECT NO. NH-0380(013)

DISTRICT OF WAILUKU

ISLAND OF MAUI

FED. ROAD DIST. NO.	STATE	FED AID PROJ. NO.	FISCAL YEAR	SHEET NO.	TOTAL SHEETS
HAWAII	HAW.	NH-0380(013)	2015	1	44



----- FEDERAL AID PROJECTS PREVIOUSLY CONSTRUCTED OR UNDER CONSTRUCTION

MILE POST 1.00 TO MILE POST 6.08

DESIGN DESIGNATION

ADT (2014)	22,600
ADT (2024)	28,800
DHV	2,300
K	8.0
D	55/45
T	5.5
T ₂₄	7.0

CHANGES MADE DURING CONSTRUCTION HAVE BEEN INCORPORATED ON THESE PLANS EXCEPT CHANGES IN THE ORIGINAL THEORETICAL QUANTITIES. FOR ACTUAL QUANTITIES, REFER TO PROJECT LEDGER AND/OR COMPUTATION BOOK.

[Signature] 3/8/17
RESIDENT ENGINEER DATE

DEPARTMENT OF TRANSPORTATION
STATE OF HAWAII

APPROVED: *[Signature]* 4/29/15
DIR. OF TRANSPORTATION DATE

HWY-M
DESIGNED BY

HWY-ME
MANAGED BY

873-3535
PHONE

MAR. 2015
DATE

LAYOUT PLAN

GROSS LENGTH OF PROJECT..... 5.08 MILES

NET LENGTH OF PROJECT..... 5.08 MILES