


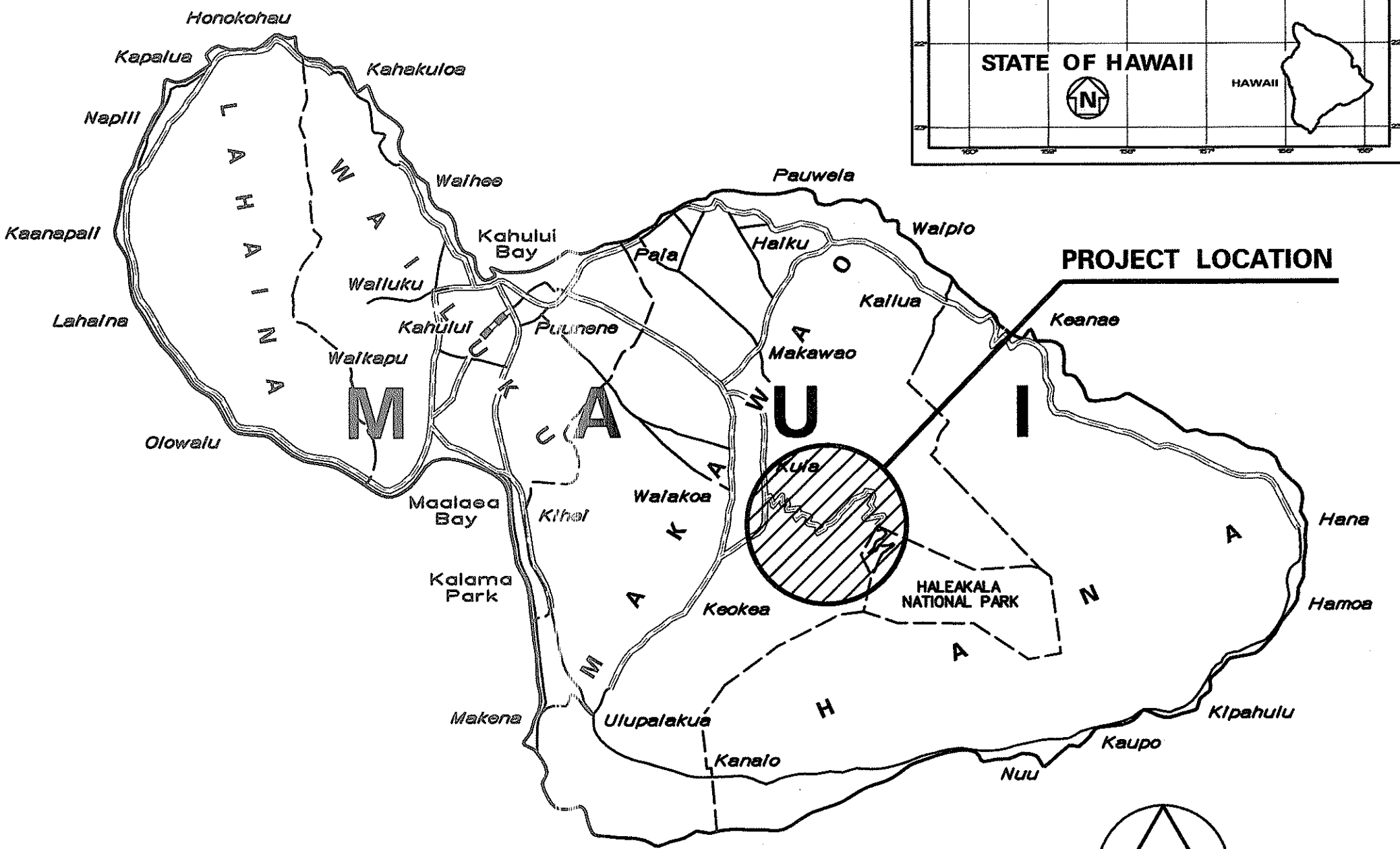
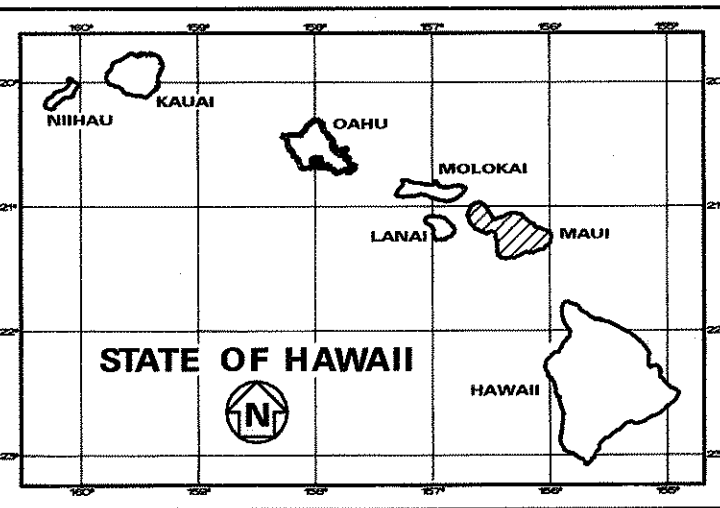
INDEX TO DRAWINGS	
SHEET NO.	DESCRIPTION
1	TITLE SHEET
2	LAYOUT PLAN
3	STANDARD PLAN SUMMARY
4	GENERAL NOTES AND LEGEND
5-7	MISCELLANEOUS NOTES
8-16	GUARDRAIL DETAILS
17,18	MISCELLANEOUS DETAILS
19-65	ROADWAY PLANS AND CULVERT SECTIONS
66-69	GRADING PLANS
70-73	DRAINAGE SUMMARY

STATE OF HAWAII
DEPARTMENT OF TRANSPORTATION
HIGHWAYS DIVISION
HONOLULU, HAWAII

PLANS FOR
HALEAKALA CRATER ROAD
REPAIRS AND MAINTENANCE
AT VARIOUS LOCATIONS, ROUTE 378
PROJECT NO. 378A-01-00MR

DISTRICT OF MAKAWAO
ISLAND OF MAUI

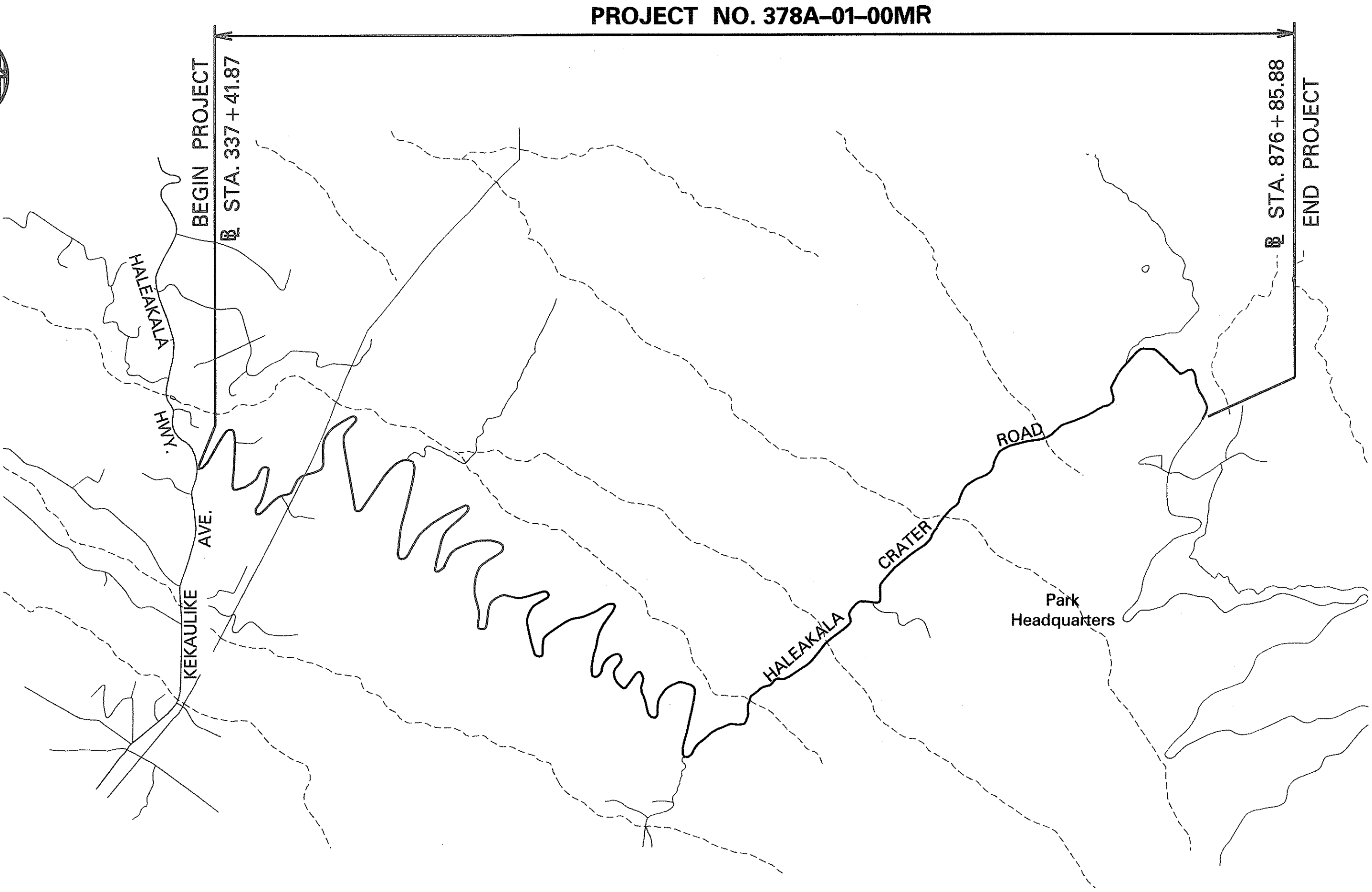
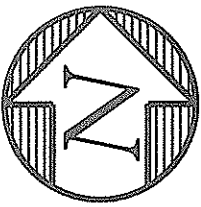
FED. ROAD DIST. NO.	STATE	PROJ. NO.	FISCAL YEAR	SHEET NO.	TOTAL SHEETS
HAWAII	HAW.	378A-01-00MR	2001	1	73



5 0 5 10
SCALE IN MILES

FEDERAL AID PROJECTS PREVIOUSLY CONSTRUCTED
OR UNDER CONSTRUCTION

MILE POST 00.00 TO MILE POST 10.15



2 0 2 4 6
SCALE IN THOUSAND FEET

ORIGINAL PLAN	SURVEY PLOTTED BY	DATE
NOTE BOOK	DRAWN BY	
	DESIGNED BY	
	CHECKED BY	

Okahara & Associates, Inc. DESIGNED BY R. Siorot P.S. & E. BY 873-3535 January, 2001 PHONE DATE

DEPARTMENT OF TRANSPORTATION STATE OF HAWAII	
APPROVED:	
<i>Pat M. K.</i>	5-10-01
DIR. OF TRANSPORTATION	DATE