

L:\DOS\Projects\Legacy\USC\Civil\Dot-Hwy\60675661 CE1902 PAO 14 DOT Maui Kekaulike Ave\900\_CAD\20-Sheets\01\_TITLE SHEET.dwg 05/09/23 11:49 PM ChongJM

AECOM  
DESIGNED BY

HWY-M  
MANAGED BY

(808) 873-3538  
PHONE

MAY 2023  
DATE

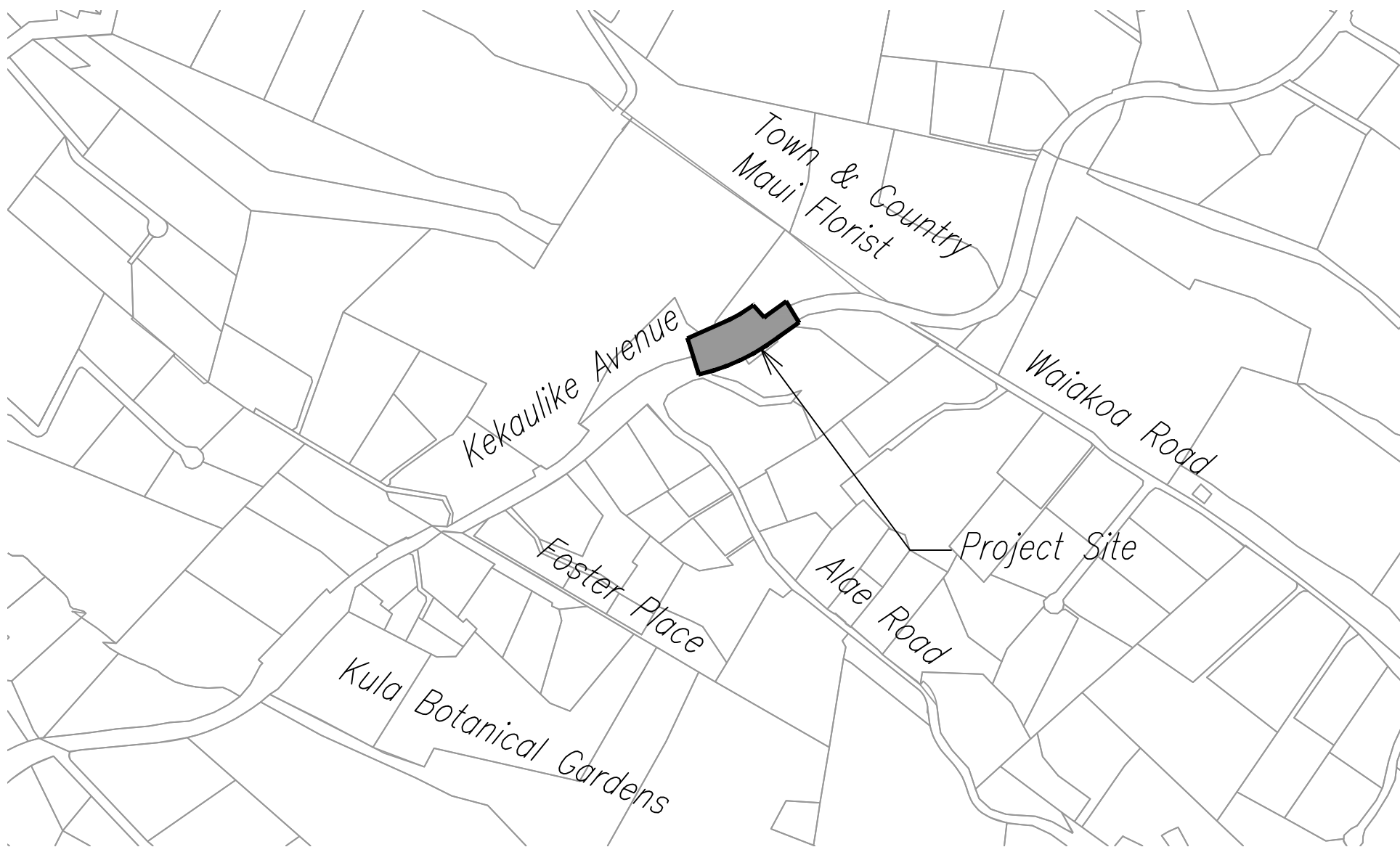
INDEX TO DRAWINGS	
SHEET NO.	DESCRIPTION
1	TITLE SHEET
2	STANDARD PLANS SUMMARY
3 - 4	GENERAL NOTES AND LEGEND
5 - 7	WATER POLLUTION AND EROSION CONTROL NOTES
8	DEMOLITION PLAN
9	ROADWAY PLAN
10	TYPICAL SECTION & PAVEMENT DETAILS
11	GRADING PLAN
12 - 13	CROSS SECTIONS
14	WALL PROFILES
15	UTILITY PROFILES
16	PAVEMENT MARKING PLAN
17 - 18	GUARDRAIL DETAILS
19	GENERAL NOTES FOR TRAFFIC CONTROL PLAN
20	TRAFFIC CONTROL PLAN
21	BORING LOGS LOCATION PLAN
22 - 23	BORING LOGS
24	STRUCTURAL GENERAL NOTES
25	STRUCTURAL SITE PLAN
26	WALL SECTION
27 - 30	STRUCTURAL DETAILS
31 - 34	BOX CULVERT DETAILS

STATE OF HAWAII  
DEPARTMENT OF TRANSPORTATION  
HIGHWAYS DIVISION  
HONOLULU, HAWAII

PLANS FOR

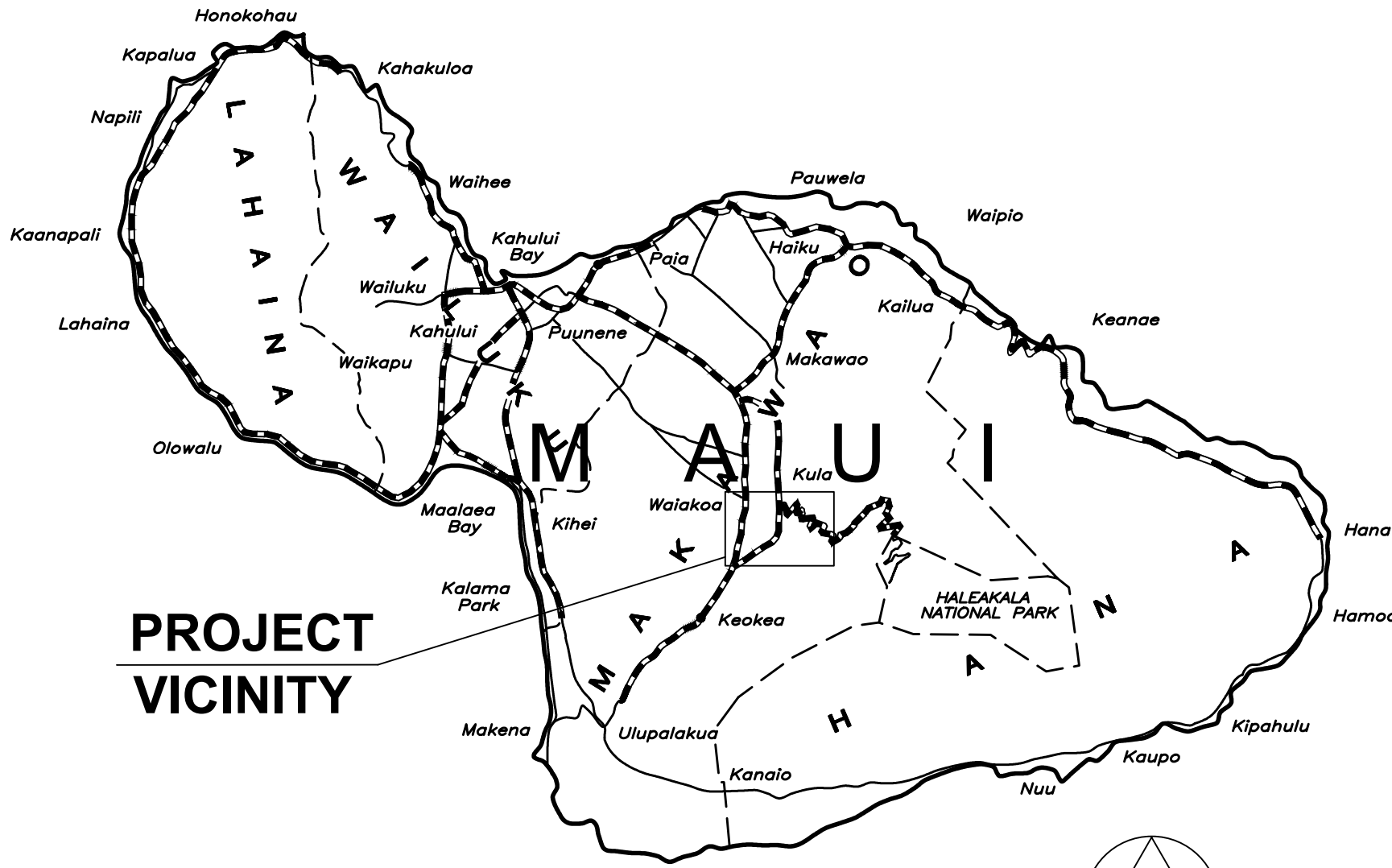
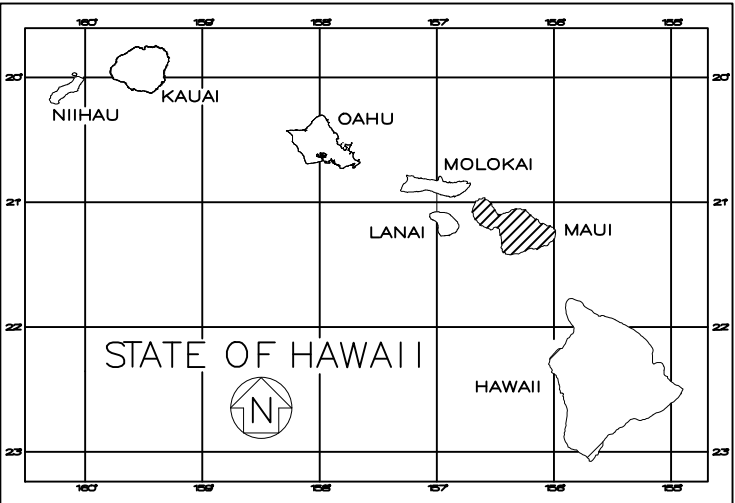
KEKAULIKE AVENUE  
EMERGENCY REPAIRS AT M.P. 8.2  
FEDERAL-AID PROJECT NO. ER-25(001)

DISTRICT OF MAKAWAO  
ISLAND OF MAUI



LAYOUT PLAN

FED. ROAD DIST. NO.	STATE	FED. AID PROJ. NO.	FISCAL YEAR	SHEET NO.	TOTAL SHEETS
MAUI	HAWAII	ER-25(001)	2023	1	34



ISLAND OF MAUI

FEDERAL AID PROJECTS PREVIOUSLY CONSTRUCTED OR UNDER CONSTRUCTION

MILE POST 8.1 TO MILE POST 8.3

DESIGN DESIGNATION

ADT (2022)	1,700
ADT (2042)	2,000
DHV (2042)	190
K DES	9.5
D DES	55/45
T DES	5.5
T 24	6.0
V	40 MPH

DEPARTMENT OF TRANSPORTATION  
STATE OF HAWAII

APPROVED:

Dec 13, 2023  
DATE