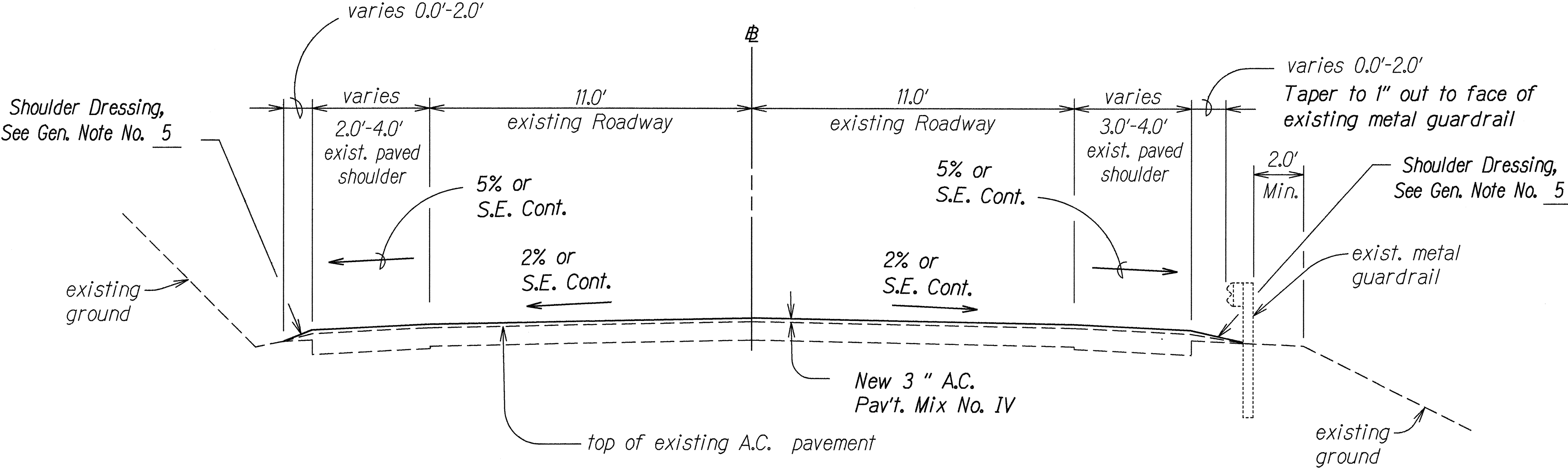
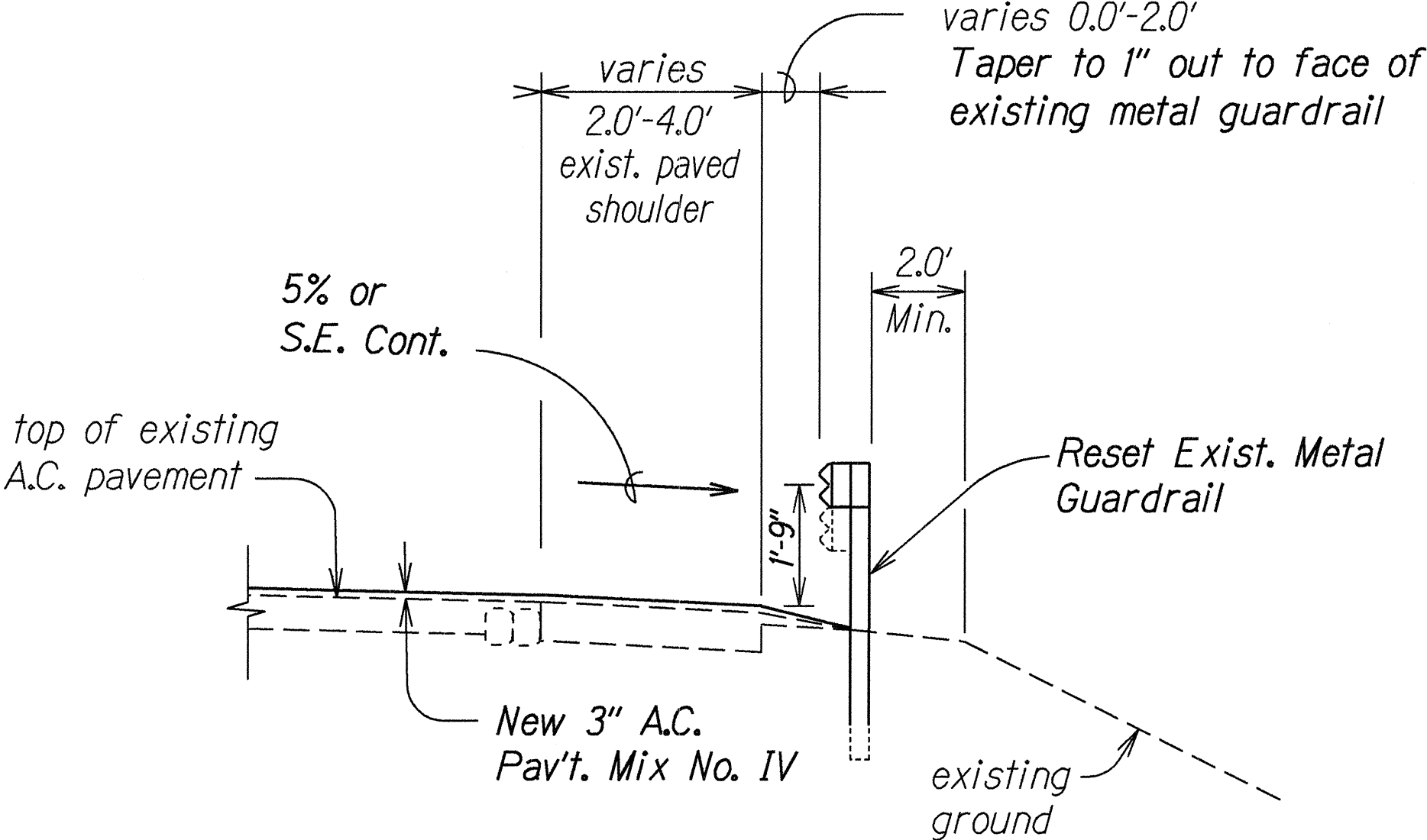


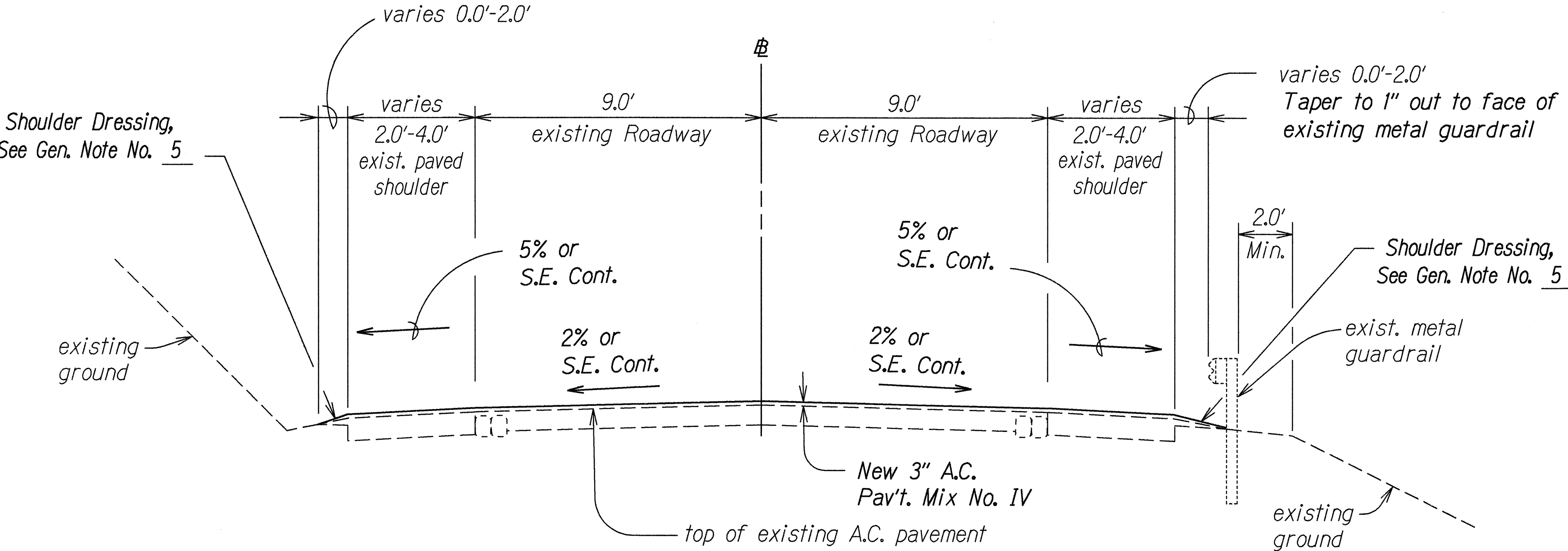
FED. ROAD DIST. NO.	STATE	FED. AID PROJ. NO.	FISCAL YEAR	SHEET NO.	TOTAL SHEETS
HAWAII	HAW.	STP-0377(4)	1994	4	35



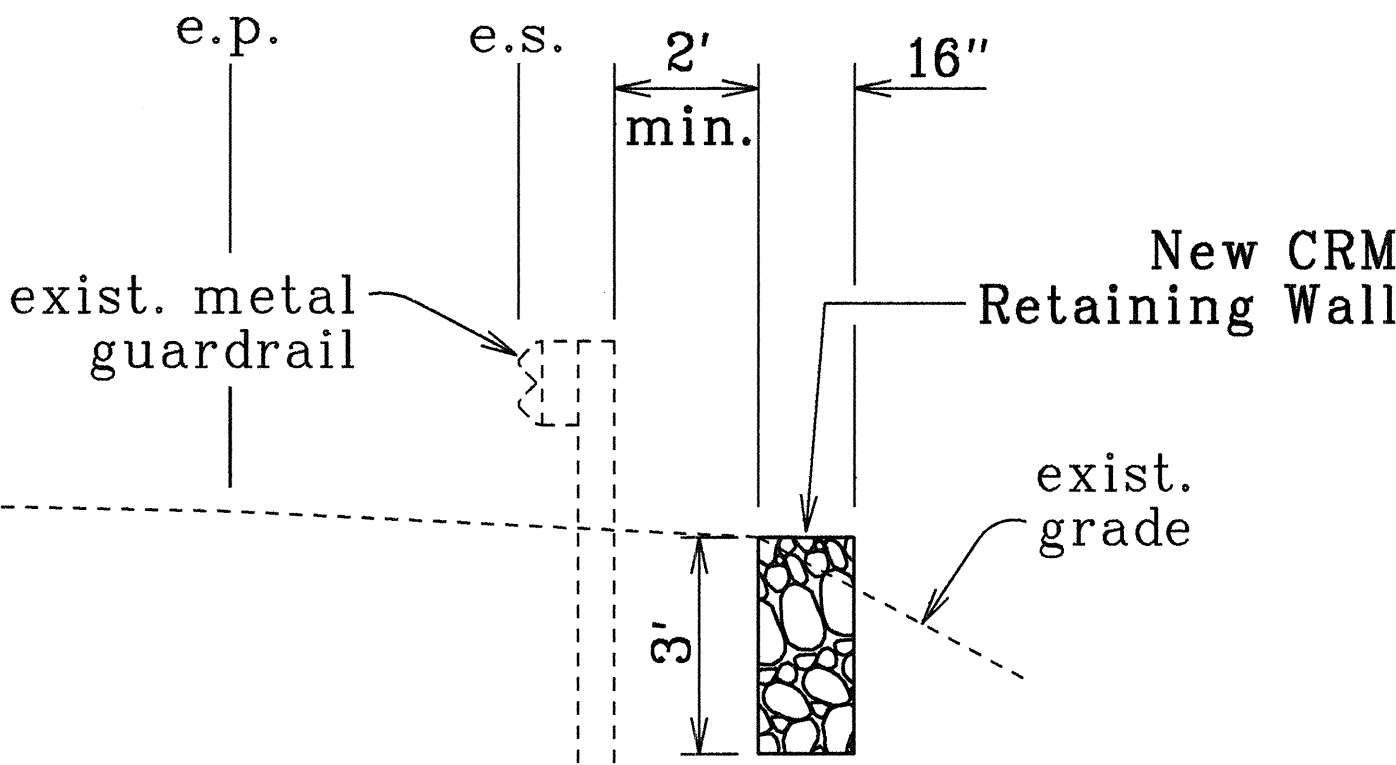
TYPICAL SECTION
STA. 25+00 TO # STA. 76+00
Not to Scale



**TYPICAL GUARDRAIL
ADJUSTMENT DETAIL**
Not to Scale
Note: For Locations, See Roadway Plans



TYPICAL SECTION
STA. 76+00 TO # STA. 338+21.40
Not to Scale



TYPICAL SECTION
STA. 182+25± to 182+66± RT.
Scale : 3/8" = 1'-0"

ORIGINAL PLAN	DATE
SURVEY PLATTED BY	15-19-94
DRAWN BY	AMF/JS
DESIGNED BY	ML/ALB
CHECKED BY	ML/ALB
NOTED BY	ML/ALB
DATE	15-19-94

LEGEND FOR AS-BUILT POSTINGS	
	Squiggly line for as-built deletion
	Double line for as-built deletion
Roadway	Text for as-built posting

STATE OF HAWAII
DEPARTMENT OF TRANSPORTATION
HIGHWAYS DIVISION

**TYPICAL SECTIONS
AND DETAILS**
HALEAKALA HIGHWAY RESURFACING
Kula Junction To Crater Road
Fed. Aid Proj. No. STP-0377(4)
Scale: As Shown Date: Feb., 1994
SHEET No. 1 OF 2 SHEETS

