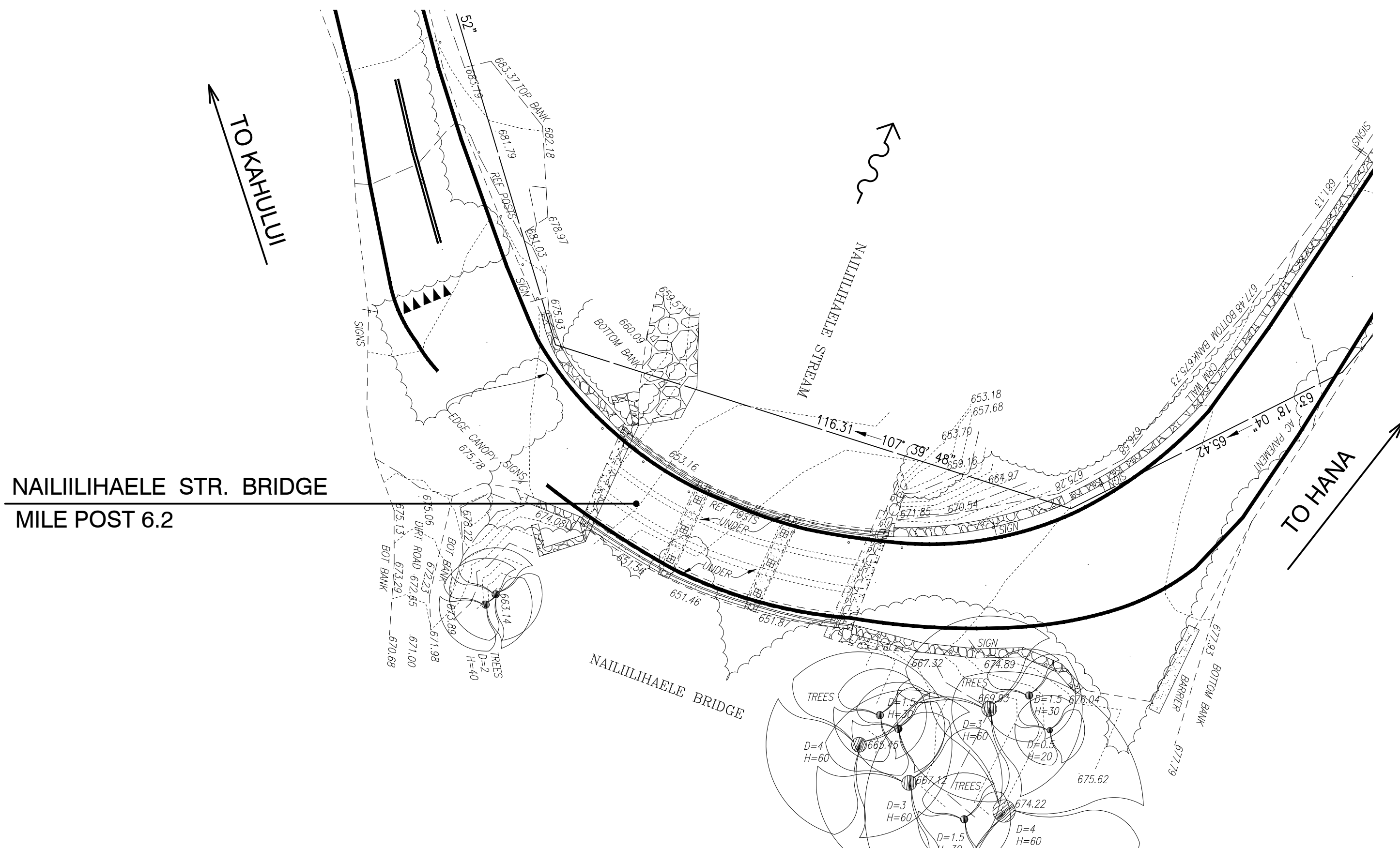


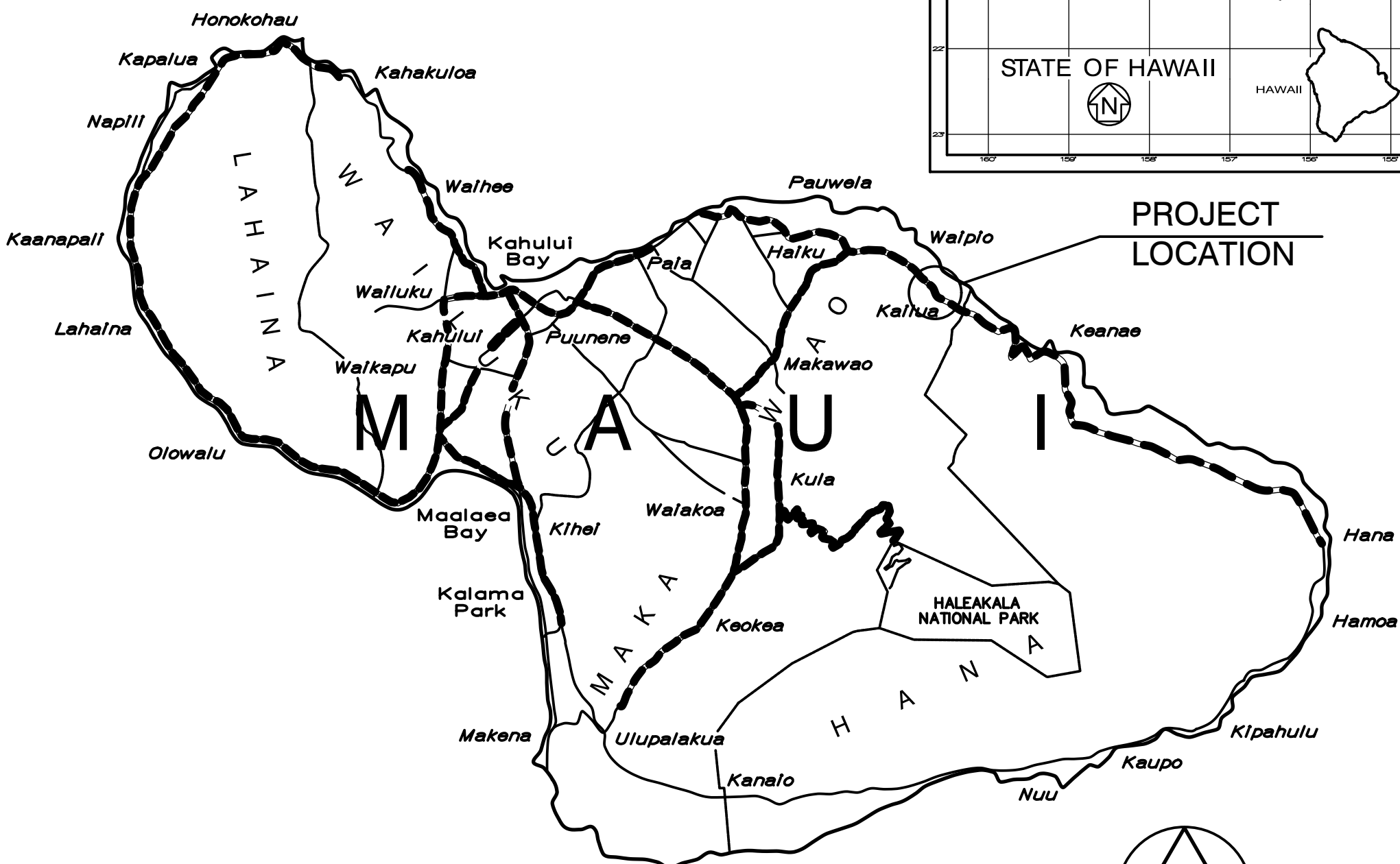
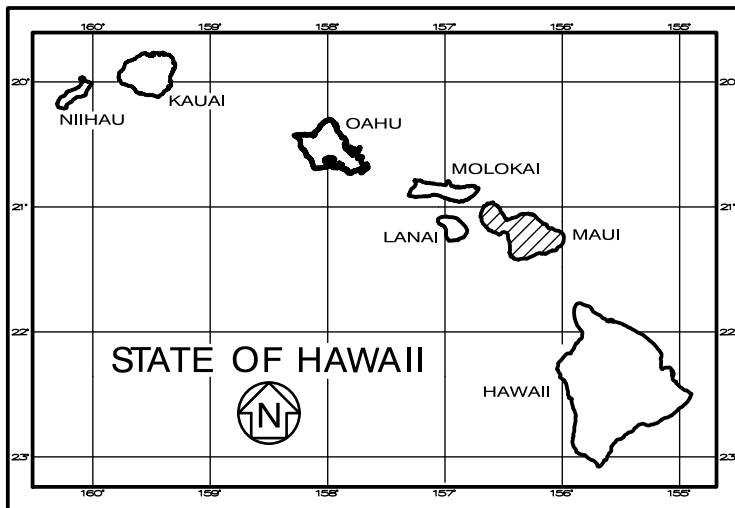
INDEX TO DRAWINGS	
SHEET NO.	DESCRIPTION
1	TITLE SHEET
2	STANDARD PLANS SUMMARY
3-5	GENERAL NOTES AND ABBREVIATIONS
6-9	WATER POLLUTION & EROSION CONTROL NOTES
10	EROSION CONTROL PLAN
11-12	TRAFFIC CONTROL PLANS
13-23	STRUCTURAL PLANS

STATE OF HAWAII  
DEPARTMENT OF TRANSPORTATION  
HIGHWAYS DIVISION  
HONOLULU, HAWAII

AS-BUILT PLANS FOR  
NAILIILIAE LE STREAM BRIDGE  
EMERGENCY REPAIRS  
ROUTE 360, MILEPOST 6.2  
FEDERAL AID PROJECT NO. ER-24(008)  
DISTRICT OF MAKAWAO  
ISLAND OF MAUI



FED. ROAD DIST. NO.	STATE	FEDERAL AID PROJ. NO.	FISCAL YEAR	SHEET NO.	TOTAL SHEETS
HAWAII	HAW.	ER-24(008)	2023	1	23



FEDERAL AID PROJECTS PREVIOUSLY CONSTRUCTED OR UNDER CONSTRUCTION

MILE POST 6.2 TO MILE POST 6.2

CHANGES MADE DURING CONSTRUCTION HAVE BEEN INCORPORATED ON THESE PLANS EXCEPT CHANGES IN THE ORIGINAL THEORETICAL QUANTITIES. FOR ACTUAL QUANTITIES, REFER TO PROJECT LEDGER AND/OR COMPUTATION BOOK.

RESIDENT ENGINEER July 10, 2024 DATE

AS-BUILT DRAWINGS  
This certifies that the dimensions and details shown on this sheet reflect the dimensions and details and specifications as constructed in the field.  
GLOBAL SPECIALTY CONTRACTORS, INC.  
Signature Date 5/14/24

DEPARTMENT OF TRANSPORTATION  
STATE OF HAWAII  
APPROVED: Feb 14, 2023  
DIR. OF TRANSPORTATION DATE

DRAWING NAME: Z:\00 ONGOING\21-009 4-NAILIILIAE BR-CRITICAL FINDINGS MAUI\01 CAD\01-09-23 BID\01 NSR-1001 TILSHI.DWG PLOT TIME: 01-09-23 2:43 PM

DESIGNED BY KSF, INC.  
MANAGED BY HWY-M  
PHONE (808) 873-3535  
DATE JAN. 2023

LAYOUT PLAN

