

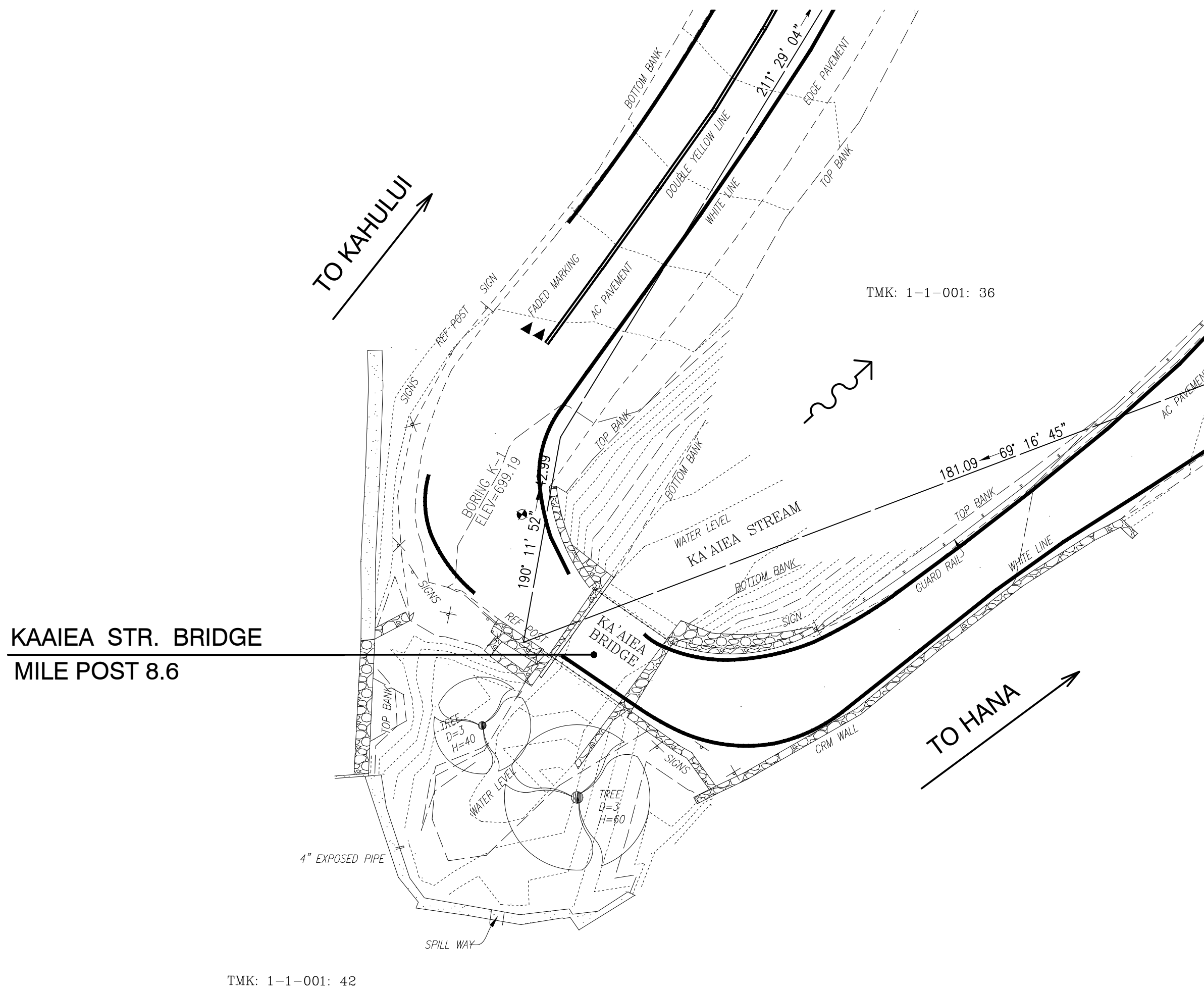
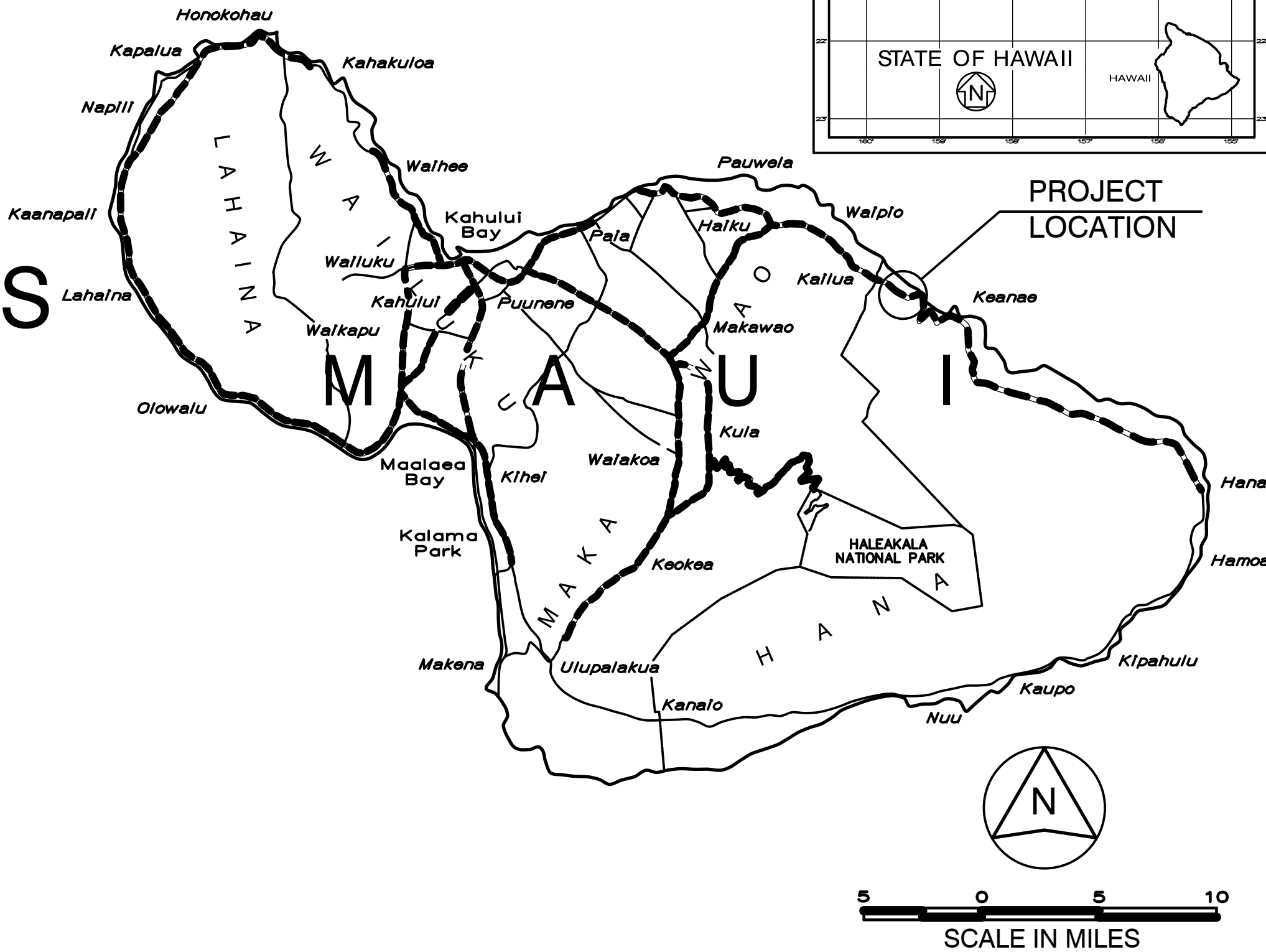
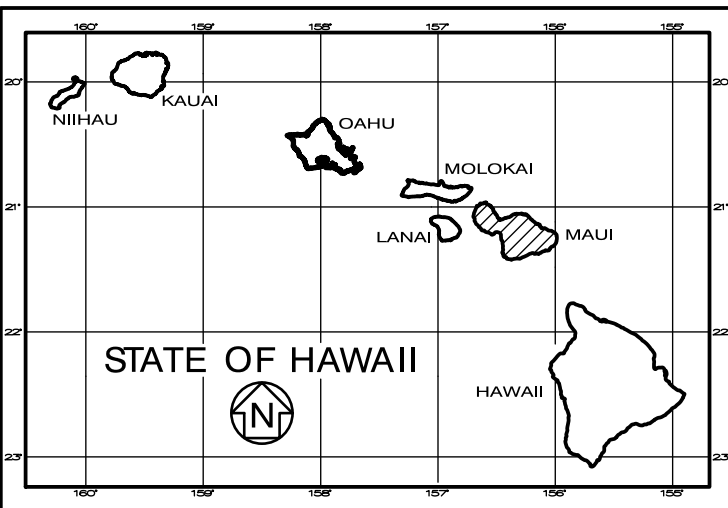
INDEX TO DRAWINGS	
SHEET NO.	DESCRIPTION
1	TITLE SHEET
2	STANDARD PLANS SUMMARY
3-5	GENERAL NOTES AND ABBREVIATIONS
6-9	WATER POLLUTION & EROSION CONTROL NOTES
10-11	EROSION CONTROL PLANS
12-13	TRAFFIC CONTROL PLANS
14-21	STRUCTURAL PLANS

STATE OF HAWAII
DEPARTMENT OF TRANSPORTATION
HIGHWAYS DIVISION
HONOLULU, HAWAII

AS-BUILT PLANS FOR
KAAIEA STREAM BRIDGE EMERGENCY REPAIRS
ROUTE 360, MILEPOST 8.6
FEDERAL AID PROJECT NO. ER-24(007)

DISTRICT OF MAKAWAO
ISLAND OF MAUI

FED. ROAD DIST. NO.	STATE	FED. AID PROJ. NO.	FISCAL YEAR	SHEET NO.	TOTAL SHEETS
HAWAII	HAW.	ER-24(007)	2023	1	21



FEDERAL AID PROJECTS PREVIOUSLY CONSTRUCTED OR UNDER CONSTRUCTION

MILE POST 8.6 TO MILE POST 8.6

CHANGES MADE DURING CONSTRUCTION HAVE BEEN INCORPORATED ON THESE PLANS EXCEPT CHANGES IN THE ORIGINAL THEORETICAL QUANTITIES. FOR ACTUAL QUANTITIES, REFER TO PROJECT LEDGER AND/OR COMPUTATION BOOK.

RESIDENT ENGINEER
DATE

AS-BUILT DRAWINGS
This certifies that the dimensions and details shown on this sheet reflect the dimensions and details and specifications as constructed in the field.
GLOBAL SPECIALTY CONTRACTORS, INC.
Signature
Date

DEPARTMENT OF TRANSPORTATION
STATE OF HAWAII
APPROVED:
DIR. OF TRANSPORTATION
DATE

DRAWING NAME: Z:\00 ONGOING\21-009.3-KAAIEA BR CRITICAL FINDINGS MAUI\01 CAD\01-09-23 BID\01 KSR-T001 T1LSHT.DWG PLOT TIME: 01-09-23 11:31 AM

KSF, INC.
DESIGNED BY
MANAGED BY
HWY-M
PHONE
JAN. 2023
DATE

LAYOUT PLAN