FED. ROAD DIST. NO.	STATE	PROJ. NO.	FISCAL YEAR	SHEET NO.	TOTAL SHEETS
HAWAII	HAW.	360AB-01-11M	2011	1	44

360

STATE OF HAWAII

DEPARTMENT OF TRANSPORTATION

HIGHWAYS DIVISION

HONOLULU, HAWAII

"AS-BUILT"

PLANS FOR

HANA HIGHWAY RESURFACING

VICINITY OF HONOMANU BRIDGE TO WAIKANI BRIDGE

PROJECT NO. 360AB-01-11M

DISTRICT OF HANA

ISLAND OF MAUI

INDEX TO DRAWINGS

SHEET NO.	DESCRIPTION
1	TITLE SHEET
2	STANDARD PLANS SUMMARY
3	GENERAL NOTES AND LEGEND
4 – 5	WATER POLLUTION & EROSION CONTROL NOTES
6 – 7	TYPICAL SECTIONS AND DETAILS
8 – 13	GUARDRAIL DETAILS
14	DRAINAGE DETAILS
15	TYPICAL DETAILS FOR BRIDGE REPAIRS
16 – 29	ROADWAY PLANS
30	PAVEMENT MARKING LEGEND, DETAILS & NOTES
31 – 44	SIGNING AND PAVEMENT MARKING PLANS

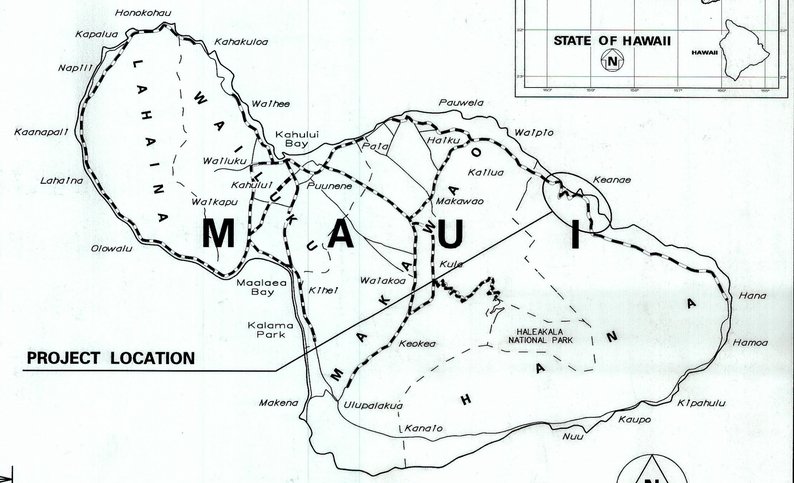

PROJECT LOCATION

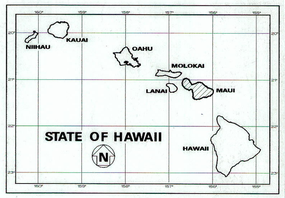

N

5 0 5 10

SCALE IN MILES

FEDERAL AID PROJECTS PREVIOUSLY CONSTRUCTED OR UNDER CONSTRUCTION

MILE POST 14.04 TO MILE POST 19.39

PROJECT LIMITS

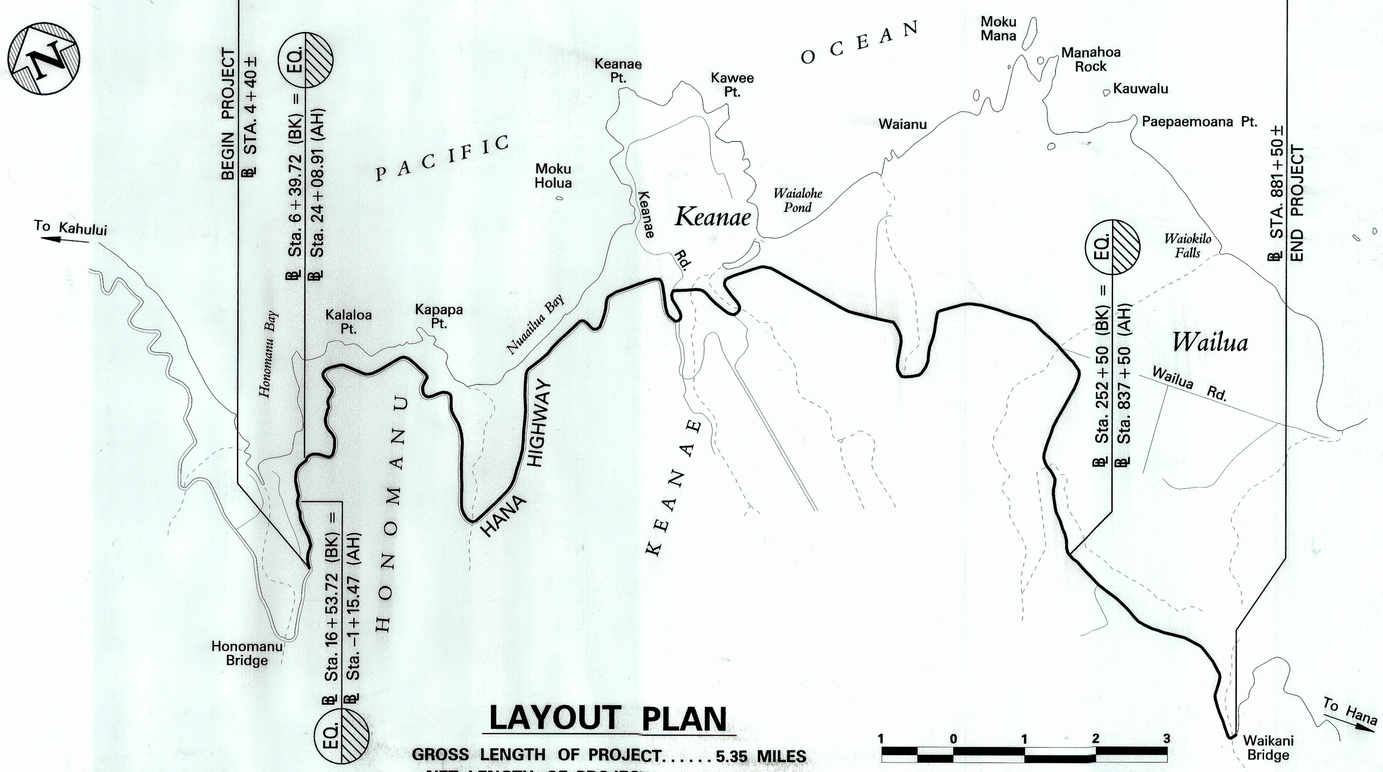

LAYOUT PLAN

GROSS LENGTH OF PROJECT..... 5.35 MILES

NET LENGTH OF PROJECT..... 5.35 MILES

1 0 1 2 3

SCALE IN THOUSAND FEET

CHANGES MADE DURING CONSTRUCTION HAVE BEEN INCORPORATED ON THESE PLANS EXCEPT CHANGES IN THE ORIGINAL THEORETICAL QUANTITIES. FOR ACTUAL QUANTITIES, REFER TO PROJECT LEDGER AND/OR COMPUTATION BOOK.

RESIDENT ENGINEER — DATE 1/19/17

DEPARTMENT OF TRANSPORTATION
STATE OF HAWAII

APPROVED:

DIR. OF TRANSPORTATION — DATE 2/14/11

HWY-M DESIGNED BY	HWY-ME MANAGED BY	873-3535 PHONE	NOV., 2010 DATE

4hnamtsht.dgn /jay