

INDEX TO DRAWINGS	
SHEET NO.	DESCRIPTION
1	TITLE SHEET
2	STANDARD PLANS SUMMARY
3	GENERAL NOTES AND LEGEND
4 - 5	WATER POLLUTION & EROSION CONTROL NOTES
6 - 7	TYPICAL SECTIONS AND DETAILS
8 - 12	GUARDRAIL DETAILS
13 - 18	ROADWAY PLANS
19	PAVEMENT MARKING LEGEND, DETAILS & NOTES
20 - 25	SIGNING AND PAVEMENT MARKING PLANS

STATE OF HAWAII

DEPARTMENT OF TRANSPORTATION

HIGHWAYS DIVISION

HONOLULU, HAWAII

"AS-BUILT"

PLANS FOR

HANA HIGHWAY RESURFACING

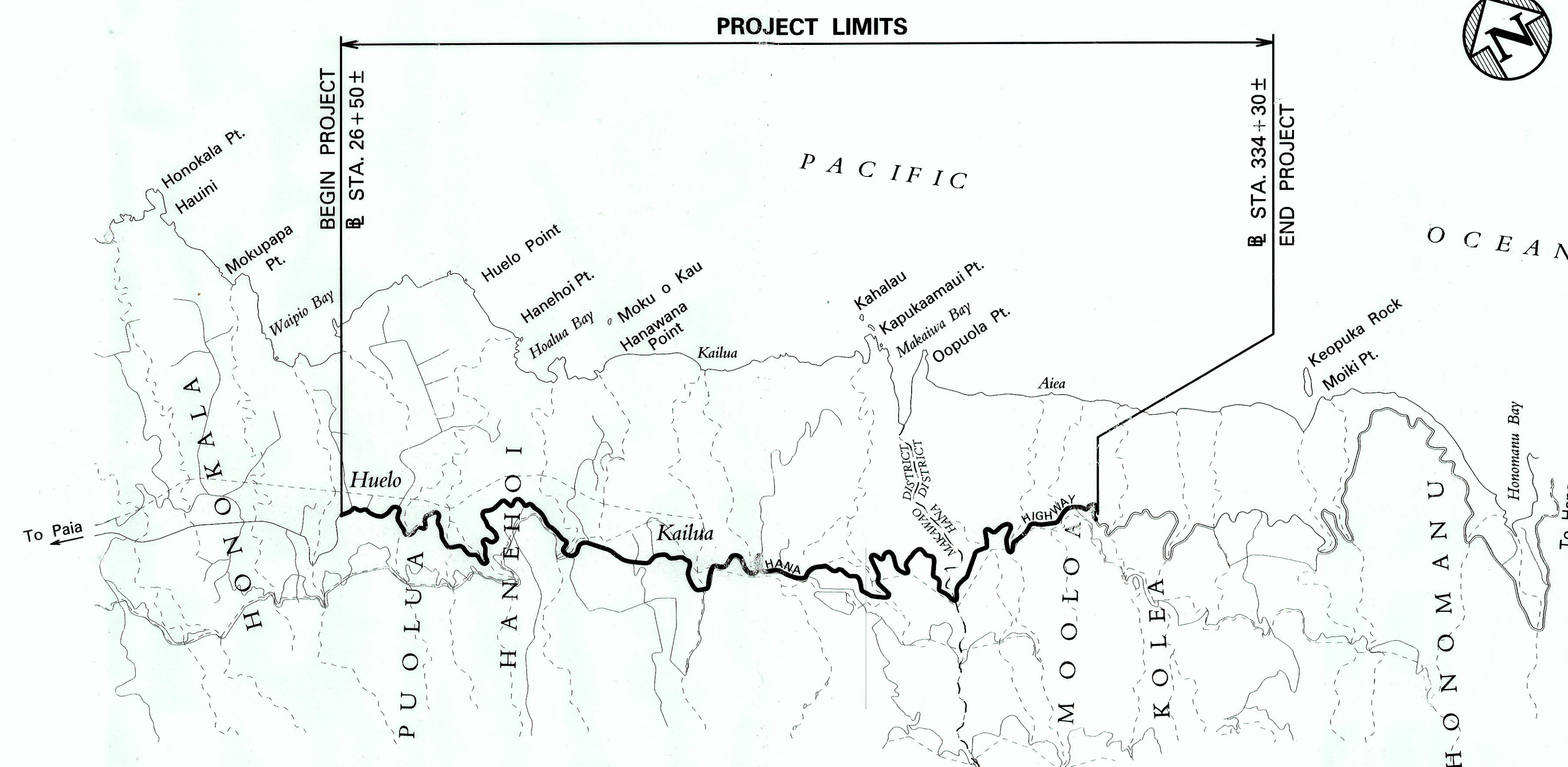
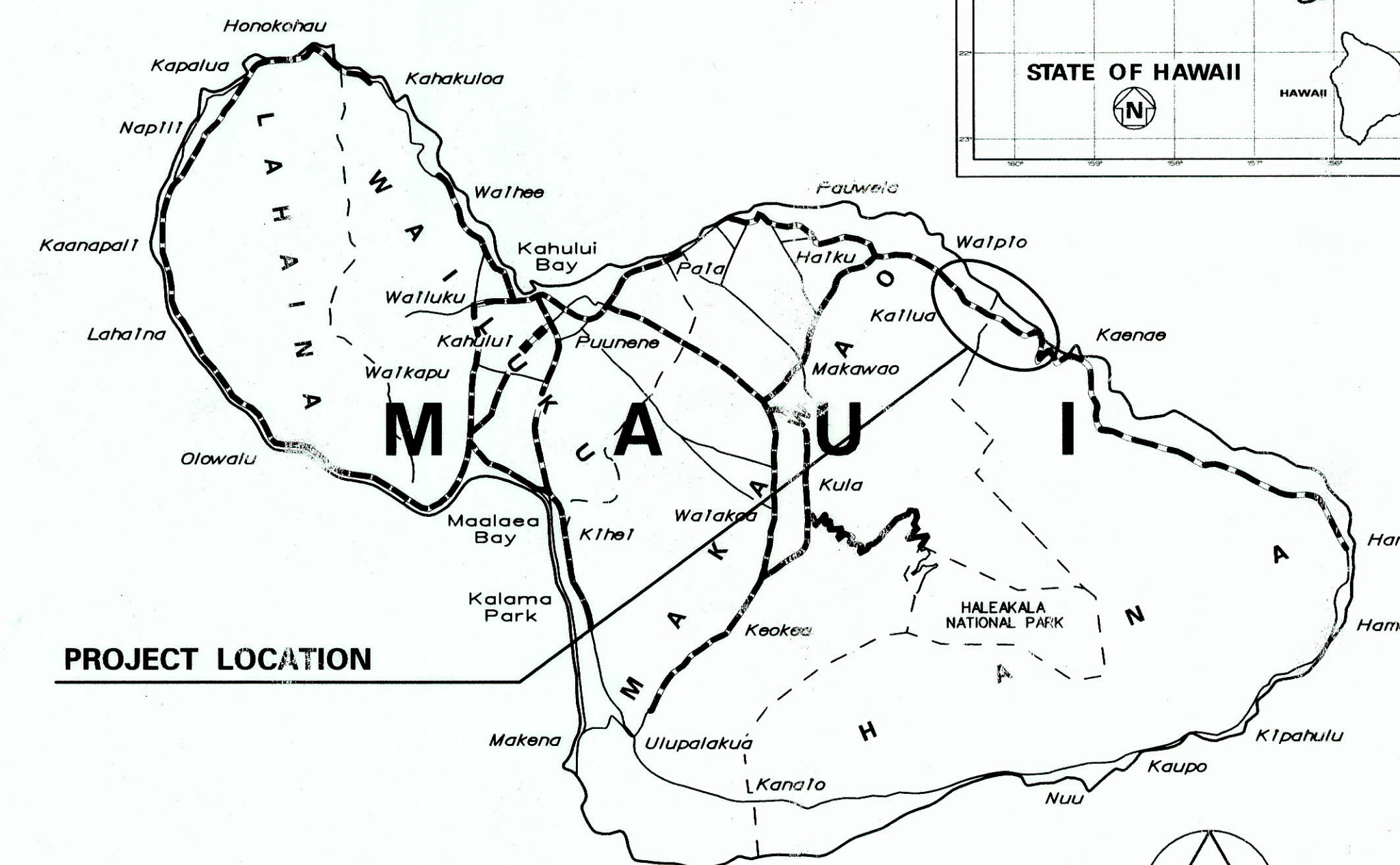
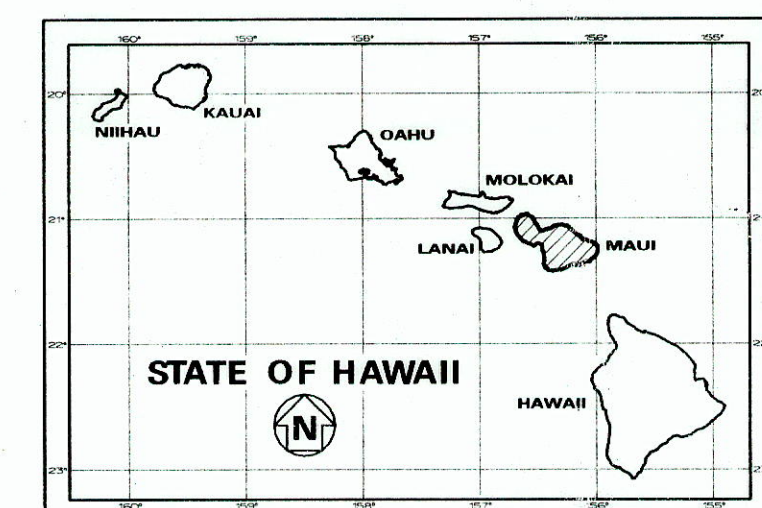
HUELO TO KOLEA

PROJECT NO. 360A-01-10M

DISTRICTS OF MAKAWAO AND HANA

ISLAND OF MAUI

FED. ROAD DIST. NO.	STATE	PROJ. NO.	FISCAL YEAR	SHEET NO.	TOTAL SHEETS
HAWAII	HAW.	360A-01-10M	2010	1	25



LAYOUT PLAN

GROSS LENGTH OF PROJECT..... 6.08 MILES

NET LENGTH OF PROJECT..... 6.08 MILES

SCALE IN THOUSAND FEET

----- FEDERAL AID PROJECTS PREVIOUSLY CONSTRUCTED OR UNDER CONSTRUCTION

MILE POST 3.32 TO MILE POST 9.40

CHANGES MADE DURING CONSTRUCTION HAVE BEEN INCORPORATED ON THESE PLANS EXCEPT CHANGES IN THE ORIGINAL THEORETICAL QUANTITIES. FOR ACTUAL QUANTITIES, REFER TO PROJECT LEDGER AND/OR COMPUTATION BOOK.

RESIDENT ENGINEER

DATE

DEPARTMENT OF TRANSPORTATION

STATE OF HAWAII

APPROVED:

DIR. OF TRANSPORTATION

DATE