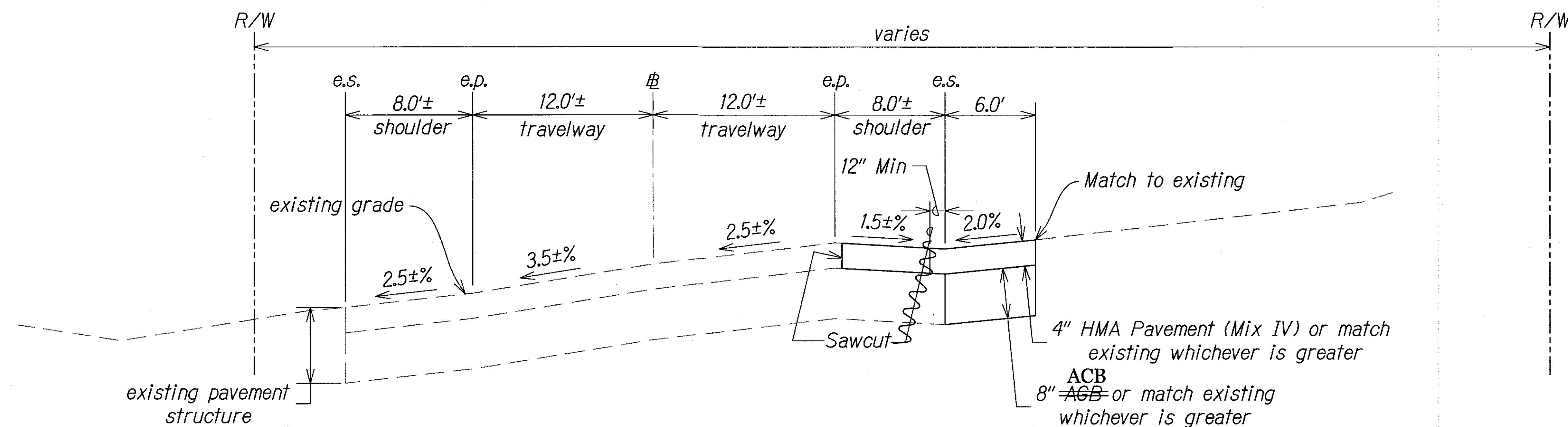
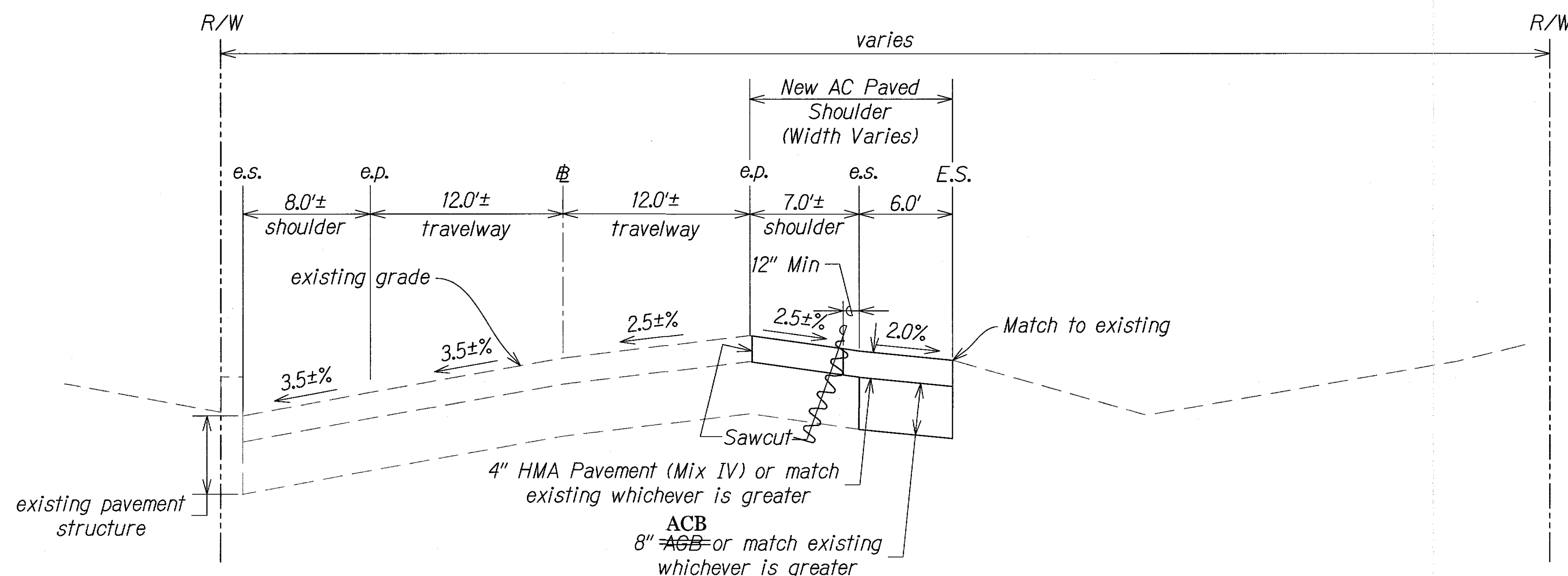


FED. ROAD DIST. NO.	STATE	PROJ. NO.	FISCAL YEAR	SHEET NO.	TOTAL SHEETS
HAWAII	HAW.	360A-02-10	2012	7	14



STA 294+25 TO STA 295+65

Scale: 1" = 5' H
1" = 1' V




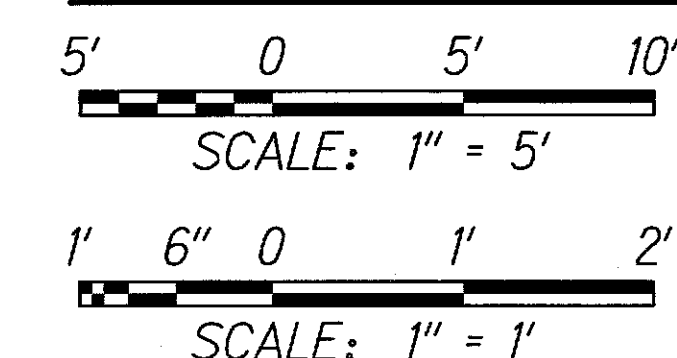
STA 292+52 TO STA 294+25

Scale: 1" = 5' H
1" = 1' V

LEGEND FOR AS-BUILT POSTINGS

- Squiggly line for as-built deletion
- Double line for as-built deletion
- Roadway Text for as-built posting

GRAPHICAL SCALE:



THIS WORK WAS PREPARED BY ME OR UNDER MY SUPERVISION

SIGNATURE

04/30/12
EXPIRATION DATE OF THE LICENSE

STATE OF HAWAII
DEPARTMENT OF TRANSPORTATION
HIGHWAYS DIVISION

TYPICAL SECTIONS

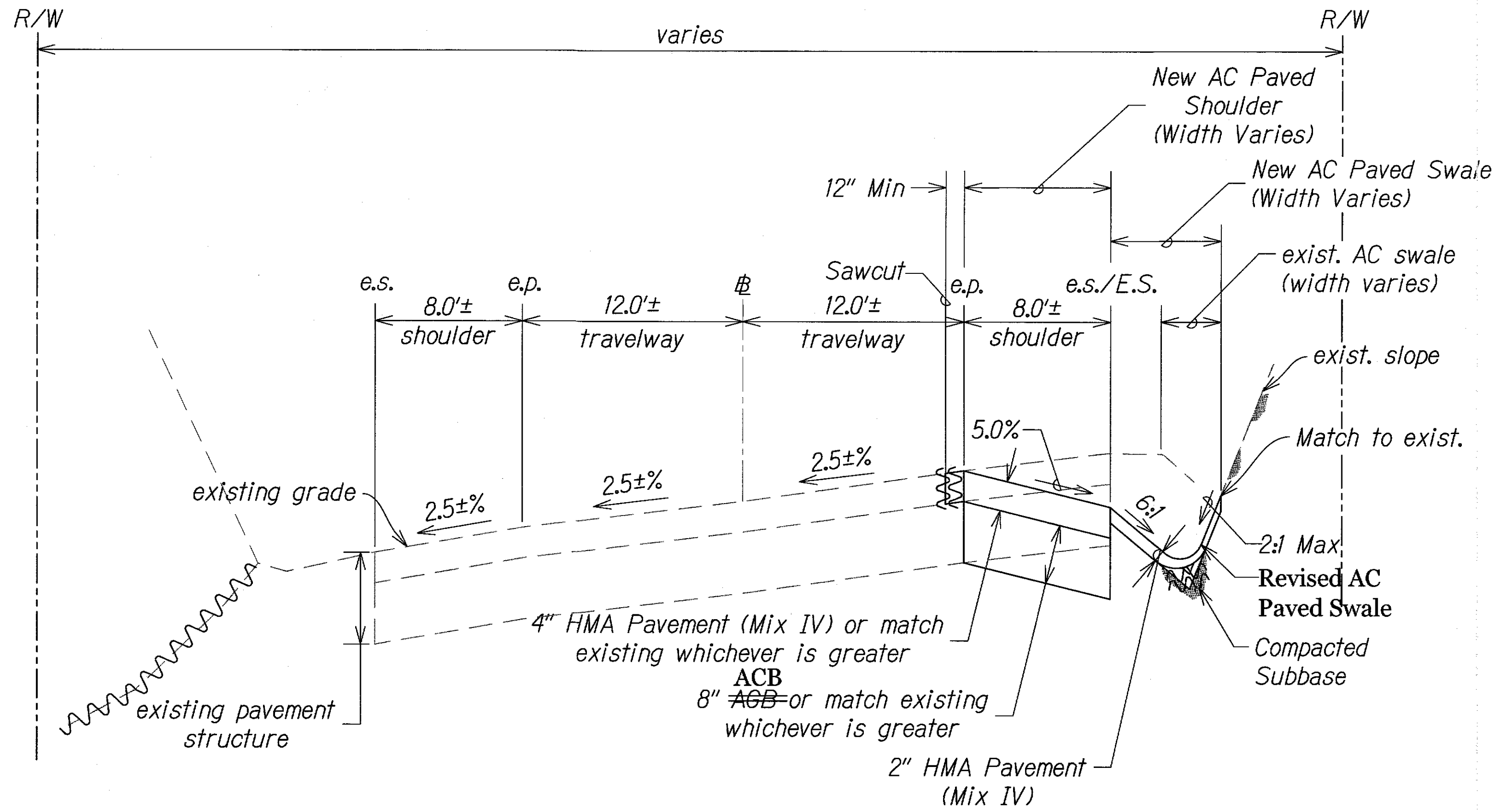
HANA HIGHWAY DRAINAGE IMPROVEMENTS
Vicinity of Hoolawa Bridge
Project No. 360A-02-10

Scale: AS NOTED Date: May 10, 2012

SHEET No. 1 OF 2 SHEETS

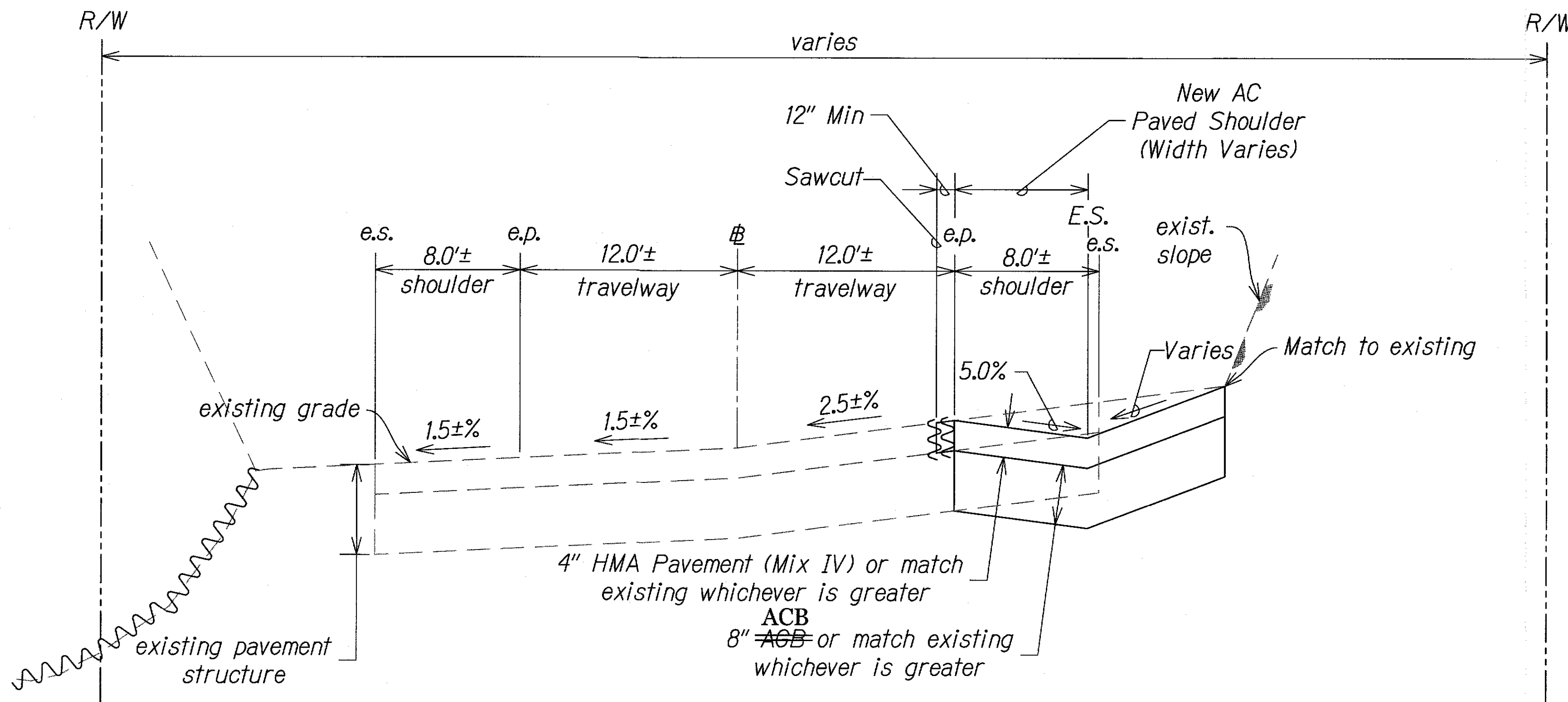
"AS-BUILT"

FED. ROAD DIST. NO.	STATE	PROJ. NO.	FISCAL YEAR	SHEET NO.	TOTAL SHEETS
HAWAII	HAW.	360A-02-10	2012	8	14



STA 296+37.95 TO STA 298+50

Scale: 1" = 5' H
1" = 1' V



STA 295+65 TO STA 296+37.95

Scale: 1" = 5' H
1" = 1' V

LEGEND FOR AS-BUILT POSTINGS

Squiggly line for as-built deletion

Double line for as-built deletion

Roadway Text for as-built posting


GRAPHICAL SCALE:

5' 0 5' 10'

SCALE: 1" = 5'

1' 6" 0 1' 2'

SCALE: 1" = 1'



THIS WORK WAS PREPARED BY ME OR UNDER MY SUPERVISION

SIGNATURE

04/30/12
EXPIRATION DATE OF THE LICENSE

STATE OF HAWAII
DEPARTMENT OF TRANSPORTATION
HIGHWAYS DIVISION

TYPICAL SECTIONS

HANA HIGHWAY DRAINAGE IMPROVEMENTS
Vicinity of Hoolawa Bridge
Project No. 360A-02-10

Scale: AS NOTED Date: May 10, 2012

SHEET No. 2 OF 2 SHEETS

"AS-BUILT"

W:\CIVIL 3D PROJECTS\2006_173_001 SOH HANA HWY DRAINAGE IMPROVEMENTS\AS-BUILT DRAWINGS\08 TYPICAL SECTIONS 2.DWG 3/17/2014 4:22 PM

ORIGINAL PLAN	SURVEY PLOTTED BY	DATE
NOTE BOOK	DRAWN BY	
	DESIGNED BY	
	CHECKED BY	