

INDEX TO DRAWINGS	
SHEET NO.	DESCRIPTION
1	TITLE SHEET
2	STANDARD PLANS SUMMARY
3	GENERAL NOTES & EROSION CONTROL PLAN AND DETAILS
4	WATER POLLUTION & EROSION CONTROL NOTES & LEGEND
5	BORING INFORMATION
6	DEMOLITION PLAN
7	SITE PLAN
8	SIGNAGE & STRIPING PLAN
9-11	CROSS-SECTIONS, PAVEMENT STRUCTURES, & TYPICAL SECTION
12	TRAFFIC CONTROL PLAN
13	TYPE G-1d TL-2 TERMINAL
14	STRUCTURAL GENERAL NOTES
15	TYPICAL DETAILS
16	DEMOLITION/EXCAVATION PLAN
17	BRIDGE LAYOUT PLAN
18	LONGITUDINAL ELEVATION AND SECTION
19	FOUNDATION LAYOUT PLAN
20	SECTIONS AND DETAILS

STATE OF HAWAII

DEPARTMENT OF TRANSPORTATION

HIGHWAYS DIVISION

HONOLULU, HAWAII

"AS-BUILT"

PLANS FOR

ROUTE 360


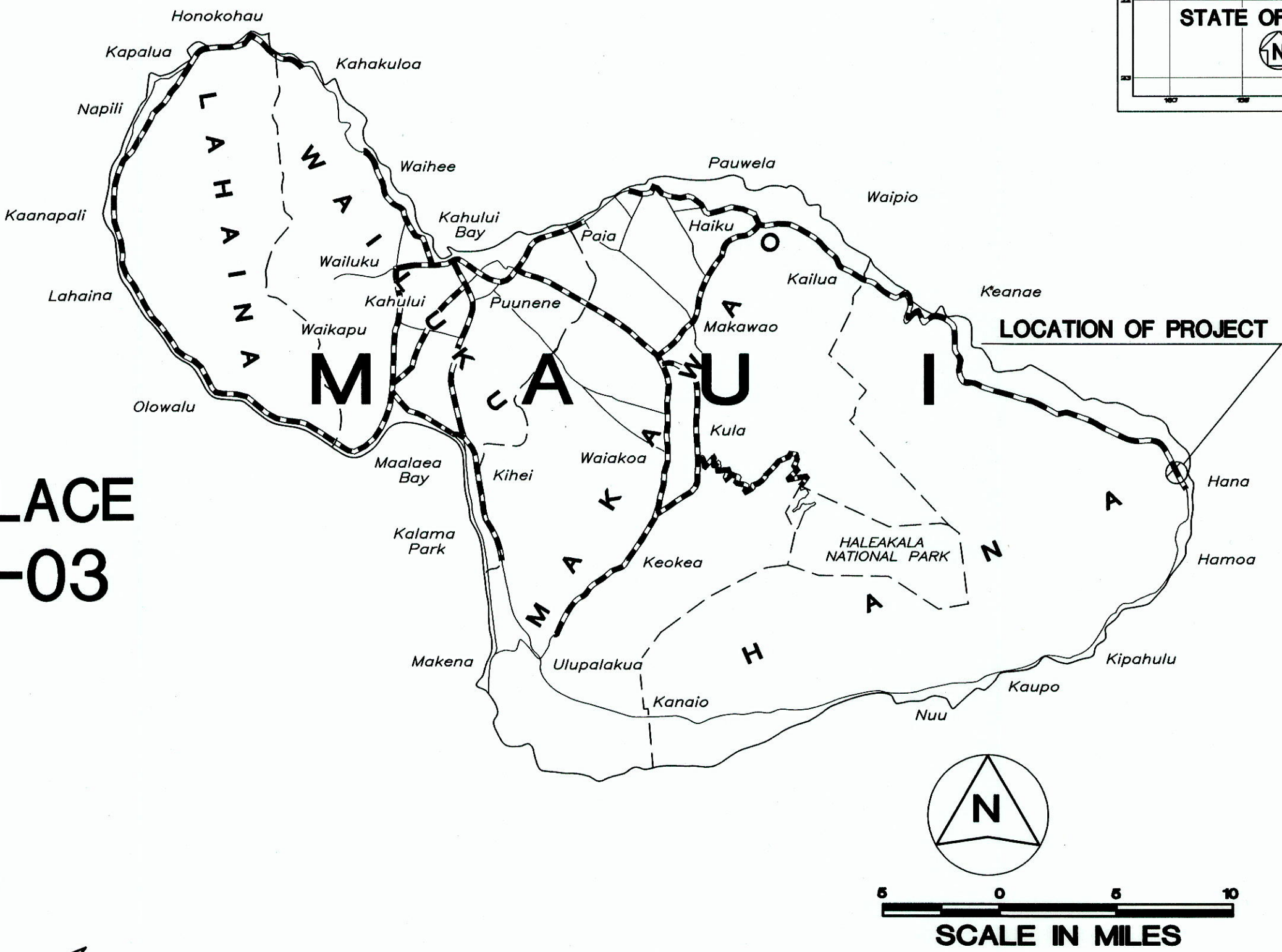
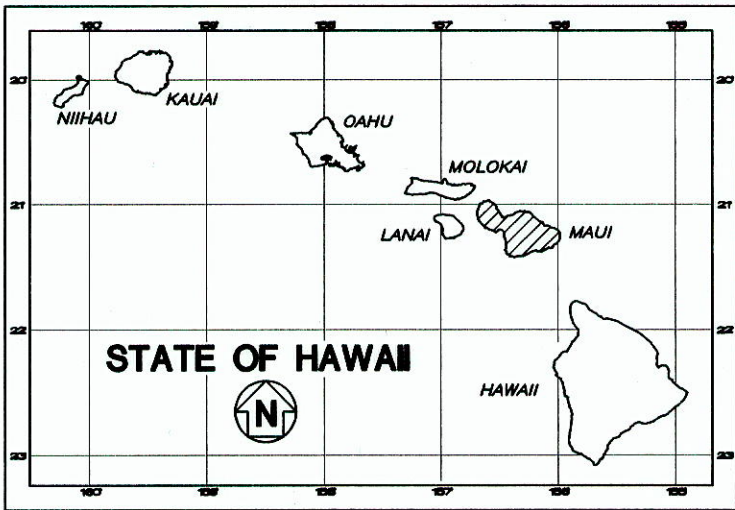
HANA HIGHWAY

IMPROVEMENTS

UAKEA ROAD TO KEAWA PLACE

PROJECT NO. 360B-01-03

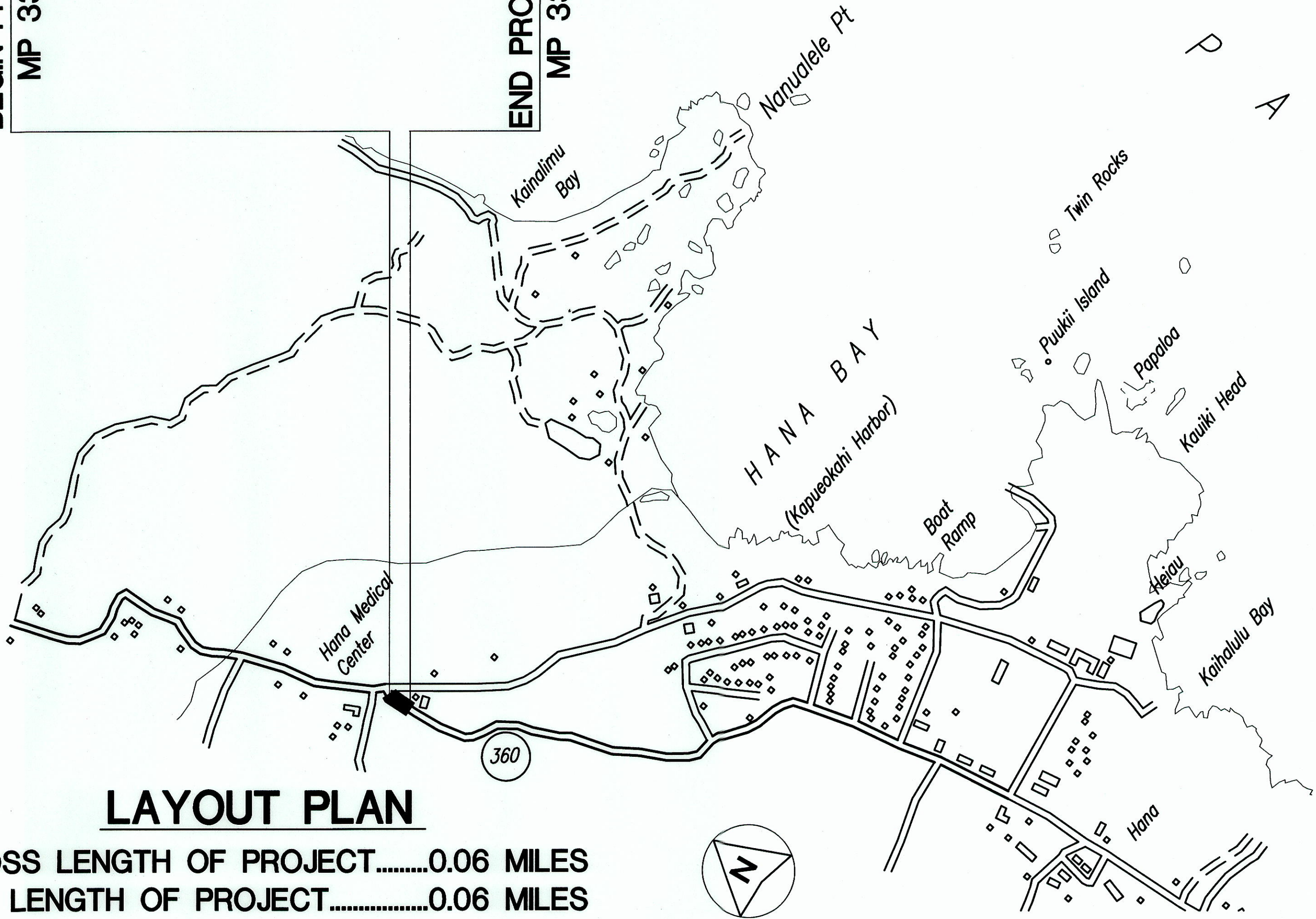
FED. ROAD DIST. NO.	STATE	PROJ. NO.	FISCAL YEAR	SHEET NO.	TOTAL SHEETS
HAWAII	HAW.	360B-01-03	2012	1	20



DISTRICT OF HANA

ISLAND OF MAUI

TMK: (2)1-4-006:999



MILE POST 33.72 TO MILE POST 33.78

CHANGES MADE DURING CONSTRUCTION HAVE BEEN INCORPORATED ON THESE PLANS EXCEPT CHANGES IN THE ORIGINAL THEORETICAL QUANTITIES. FOR ACTUAL QUANTITIES, REFER TO PROJECT LEDGER AND/OR COMPUTATION BOOK.

10/1/15

DATE

DEPARTMENT OF TRANSPORTATION

STATE OF HAWAII

APPROVED:

for DIR. OF TRANSPORTATION

DATE

4/03/12

AECOM, Inc.

DESIGNED BY

HWY-M

873-3535

June 2008

DATE

MANAGED BY

PHONE