

INDEX TO DRAWINGS	
SHT. NO.	DESCRIPTION
1	TITLE SHEET
2	STANDARD PLANS SUMMARY
3 - 4	GENERAL NOTES, LEGEND AND ABBREVIATIONS
5 - 7	WATER POLLUTION AND EROSION CONTROL NOTES
8	TRAFFIC CONTROL AND GRADING NOTES
9	PAVEMENT MARKING LEGEND, DETAILS AND NOTES
10 - 22	CIVIL DETAILS
23 - 26	DEMOLITION AND EROSION CONTROL PLANS
27 - 29	EROSION CONTROL DETAILS
29 - 33	ROADWAY PLANS
34 - 36	GRADING PLANS
37	DRAINLINE PLAN
38	TRAFFIC CONTROL PLAN
39-51	STRUCTURAL PLANS
52-57	GEOTECHNICAL PLANS
58-59	CROSS SECTIONS

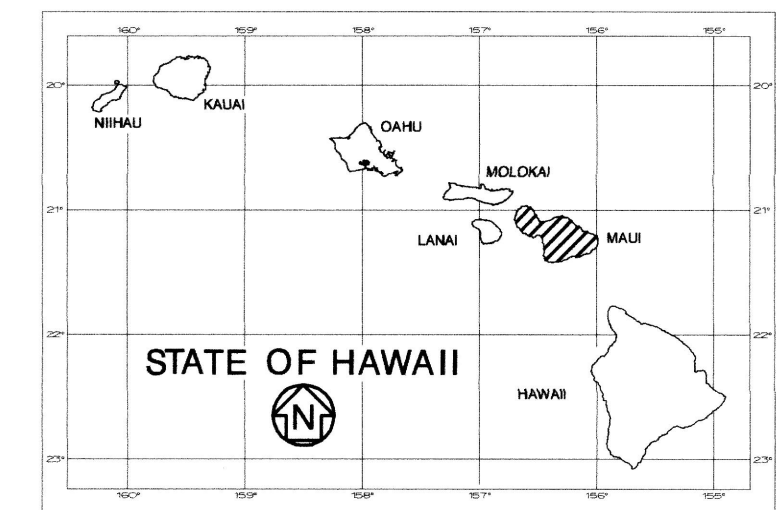
STATE OF HAWAII  
DEPARTMENT OF TRANSPORTATION  
HIGHWAYS DIVISION  
HONOLULU, HAWAII

PLANS FOR  
HANA HIGHWAY IMPROVEMENTS,  
PHASE 2C

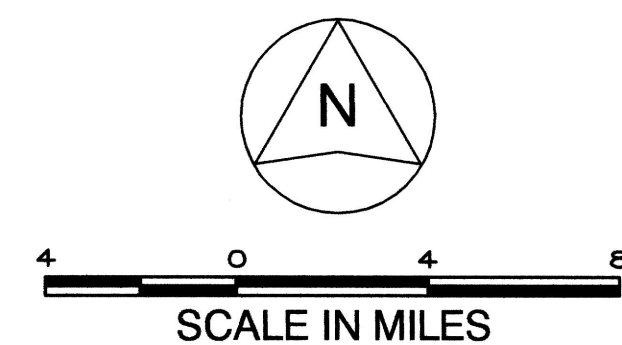
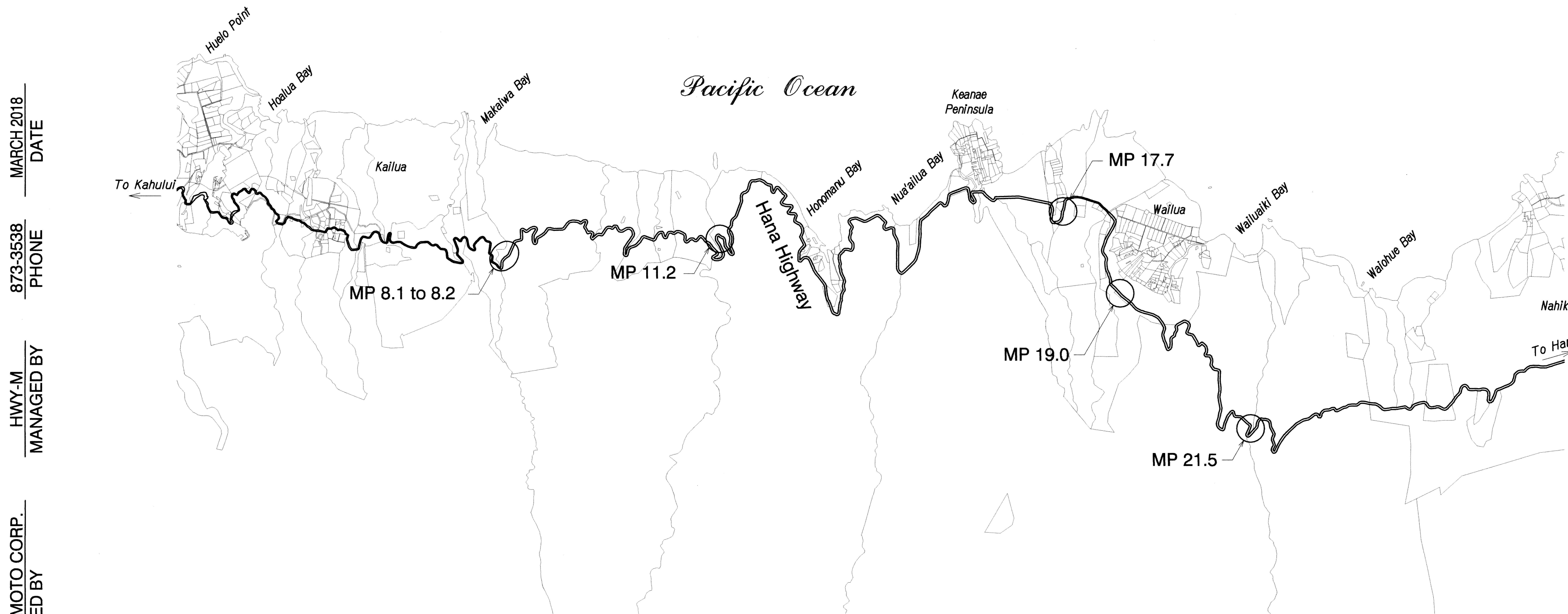
HUELO TO HANA  
PROJECT NO. 360AB-01-18

DISTRICT OF HANA  
ISLAND OF MAUI

FED. ROAD DIST. NO.	STATE	PROJ. NO.	FISCAL YEAR	SHEET NO.	TOTAL SHEETS
HAWAII	HAW.	360AB-01-18	2018	1	59



LOCATION OF PROJECT



FEDERAL AID PROJECTS PREVIOUSLY CONSTRUCTED OR UNDER CONSTRUCTION

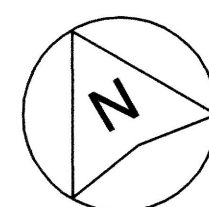
MILE POST 8.1 TO MILE POST 21.5

WILSON OKAMOTO CORP.  
DESIGNED BY

HWY-M  
MANAGED BY

873-3538  
PHONE

MARCH 2018  
DATE



LOCATION PLAN  
NOT TO SCALE

DEPARTMENT OF TRANSPORTATION STATE OF HAWAII	
APPROVED:	
	4/12/18
DIRECTOR OF TRANSPORTATION	DATE