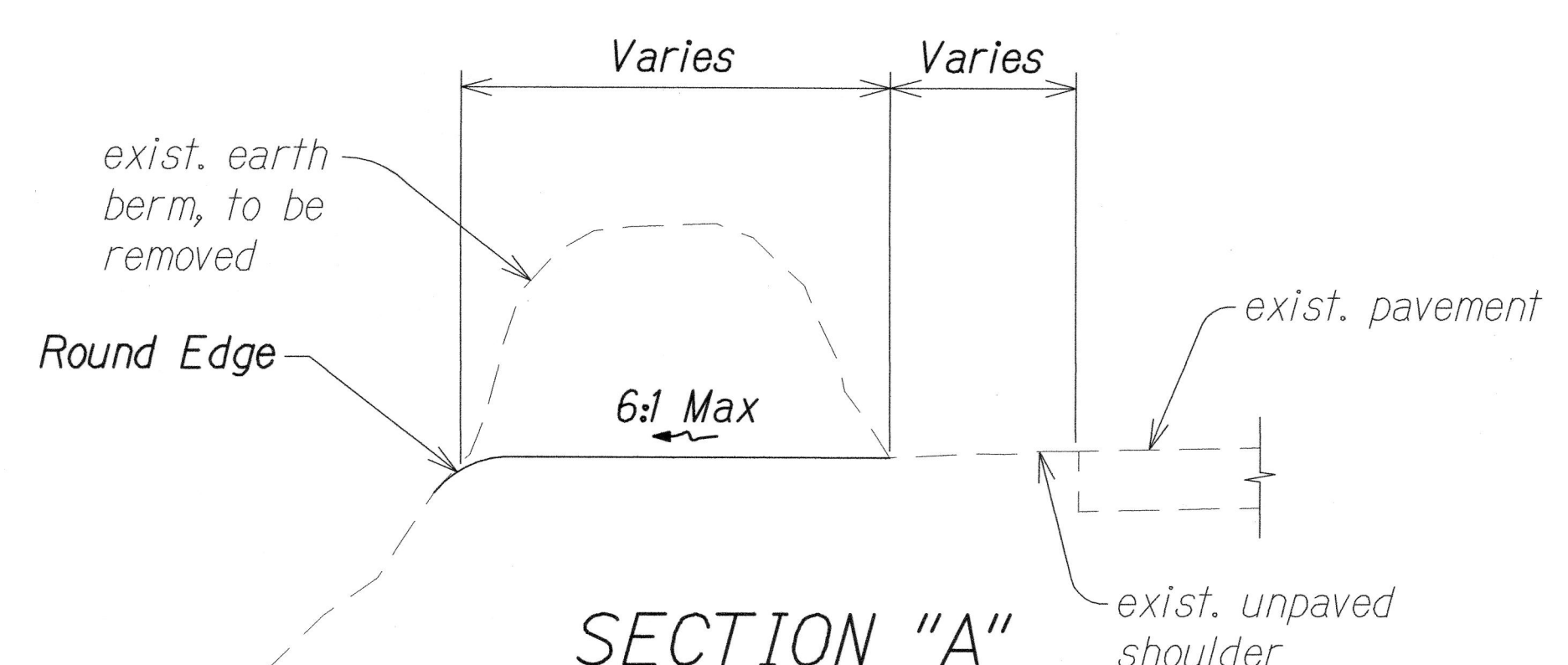
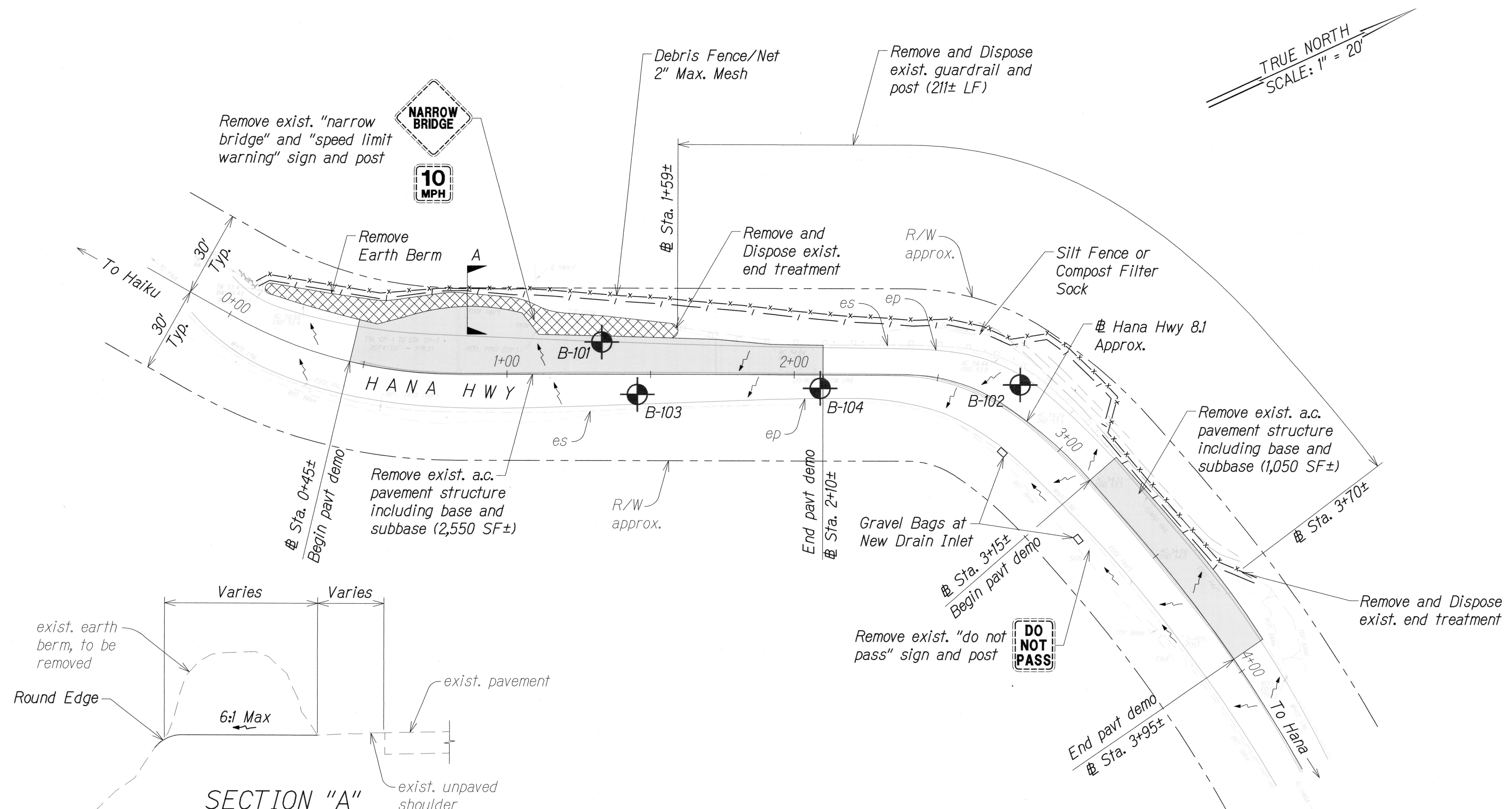
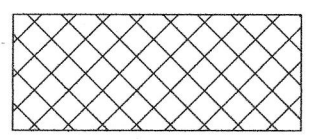

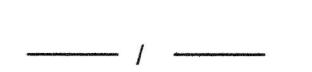
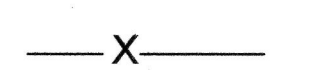





FED. ROAD DIST. NO.	STATE	FED. AID PROJ. NO.	FISCAL YEAR	SHEET NO.	TOTAL SHEETS
HAWAII	HAW.	360AB-01-16	2016	23	59



- Legend:**
-  Remove exist. earth berm
 -  Remove exist. a.c. pavement structure including base and subbase
 -  Silt Fence or Compost Filter Sock
 -  Debris Fence/Net
 -  Boring Locations

MILE POST 8.1 TO 8.2, KAILUA (# HANA HWY 8.1)



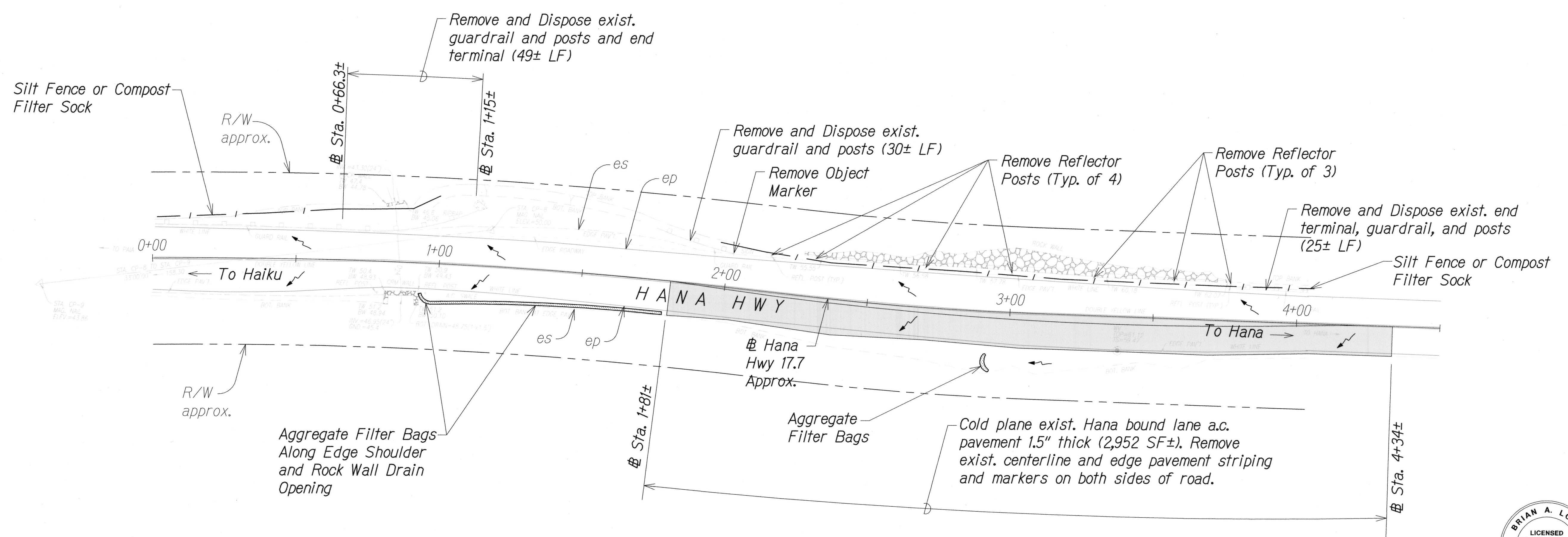
THIS WORK WAS PREPARED BY ME OR UNDER MY SUPERVISION.

 APRIL 30, 2016
 WILSON OKAMOTO CORPORATION LIC. EXP. DATE

STATE OF HAWAII
 DEPARTMENT OF TRANSPORTATION
 HIGHWAYS DIVISION
DEMOLITION AND EROSION
CONTROL PLANS
 HANA HIGHWAY
 IMPROVEMENTS, PHASE 2B
 Huelo to Hana
 Project No. 360AB-01-16
 Scale: 1" = 20' Date: March 2016
 SHEET No. DP-1 OF 4 SHEETS

SURVEY PLOTTED BY	DATE
DESIGNED BY	
NOTED BY	
QUANTITIES BY	
CHECKED BY	
ORIGINAL PLAN	
NOTE BOOK	
No.	

FED. ROAD DIST. NO.	STATE	FED. AID PROJ. NO.	FISCAL YEAR	SHEET NO.	TOTAL SHEETS
HAWAII	HAW.	360AB-01-16	2016	25	59


TRUE NORTH
SCALE: 1" = 20'



MILE POST 17.7, WAIANU (@ HANA HWY 17.7)

Legend:

- | — Silt Fence or Compost Filter Sock
- Cold plane exist. a.c. pavement 1.5" deep.



THIS WORK WAS PREPARED BY ME
OR UNDER MY SUPERVISION.
mgh
APRIL 30, 2016
WILSON OKAMOTO CORPORATION LIC. EXP. DATE

STATE OF HAWAII
DEPARTMENT OF TRANSPORTATION
HIGHWAYS DIVISION
**DEMOLITION AND EROSION
CONTROL PLANS**
HANA HIGHWAY
IMPROVEMENTS, PHASE 2B
Huelo to Hana
Project No. 360AB-01-16
Scale: 1" = 20' Date: March 2016
SHEET No. DP-3 OF 4 SHEETS

ORIGINAL PLAN	DATE
SURVEY PLOTTED BY	
DESIGNED BY	
QUANTITIES BY	
CHECKED BY	
NOTE BOOK	
No.	

