

INDEX TO DRAWINGS	
SHT. NO.	DESCRIPTION
1	TITLE SHEET
2	STANDARD PLANS SUMMARY
3 - 4	GENERAL NOTES, LEGEND AND ABBREVIATIONS
5 - 7	WATER POLLUTION AND EROSION CONTROL NOTES
8	TRAFFIC CONTROL AND GRADING NOTES
9	PAVEMENT MARKING LEGEND, DETAILS AND NOTES
10 - 20	GUARDRAIL DETAILS
21 - 22	MISCELLANEOUS DETAILS
23 - 26	DEMOLITION PLANS
27 - 31	ROADWAY PLANS
32 - 33	GRADING PLANS
34	DRAINLINE PLAN
35	TRAFFIC CONTROL PLAN
36 - 45	STRUCTURAL PLANS
46 - 47	CROSS SECTIONS

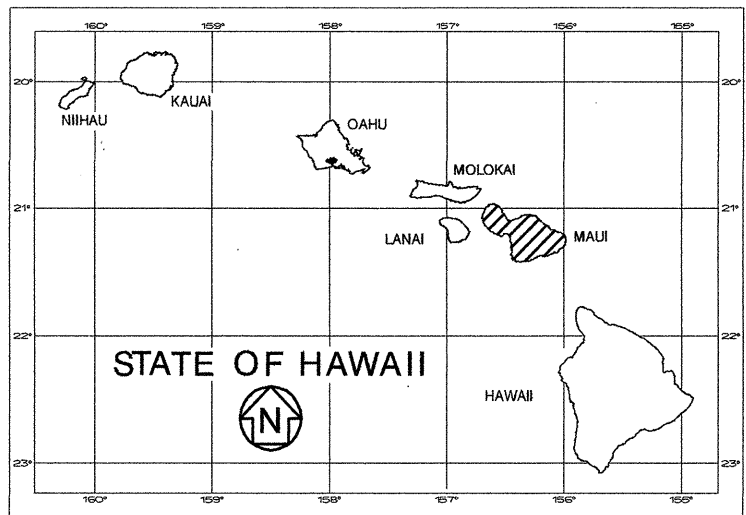
STATE OF HAWAII
DEPARTMENT OF TRANSPORTATION
HIGHWAYS DIVISION
HONOLULU, HAWAII

PLANS FOR
**HANA HIGHWAY IMPROVEMENTS,
PHASE 2A**

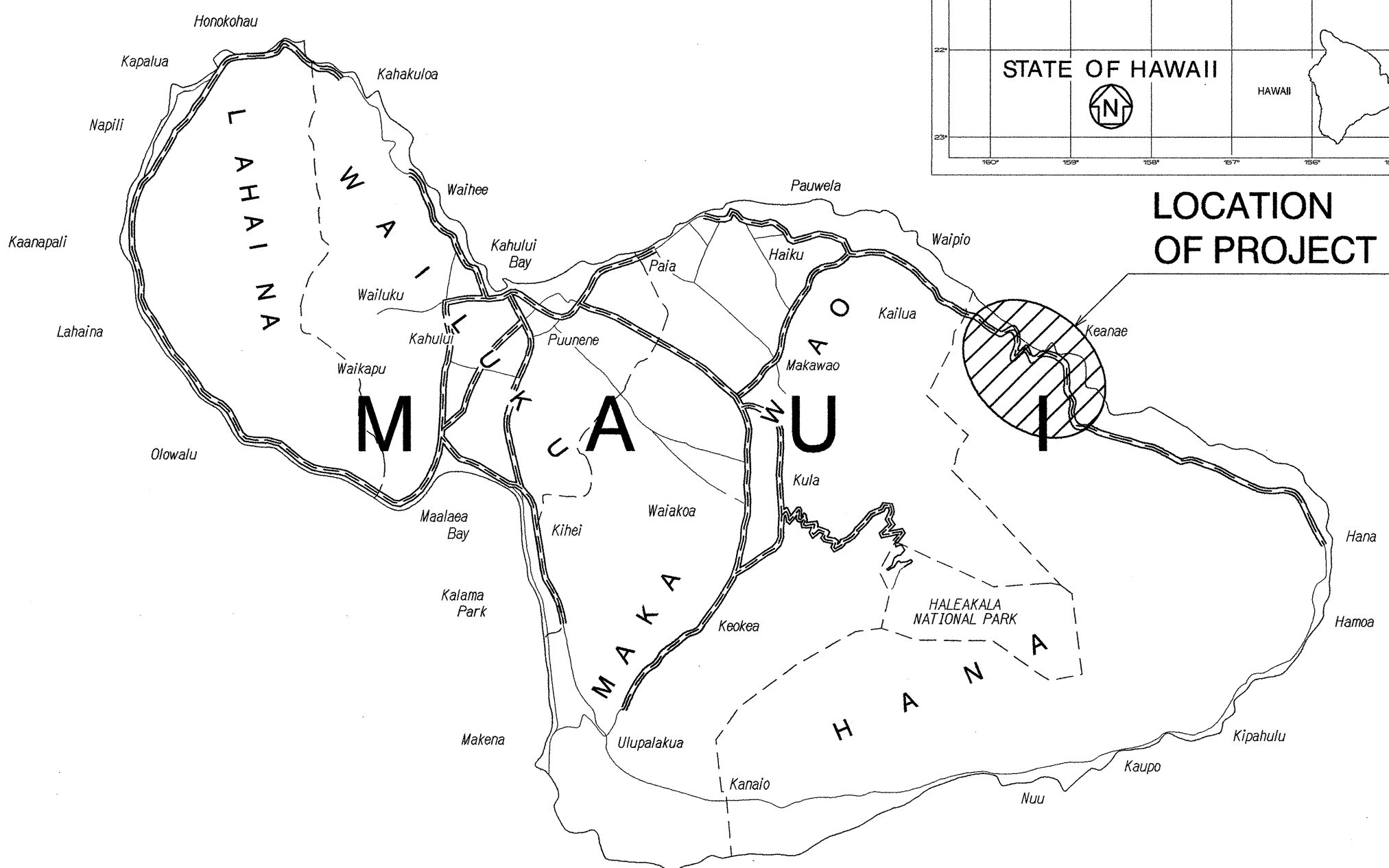
HUELO TO HANA
PROJECT NO. 360AB-01-09

DISTRICT OF HANA
ISLAND OF MAUI

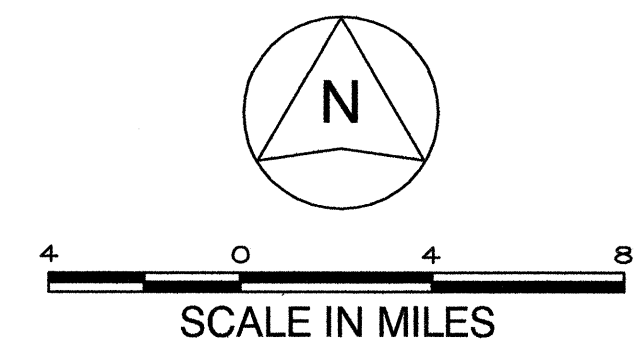
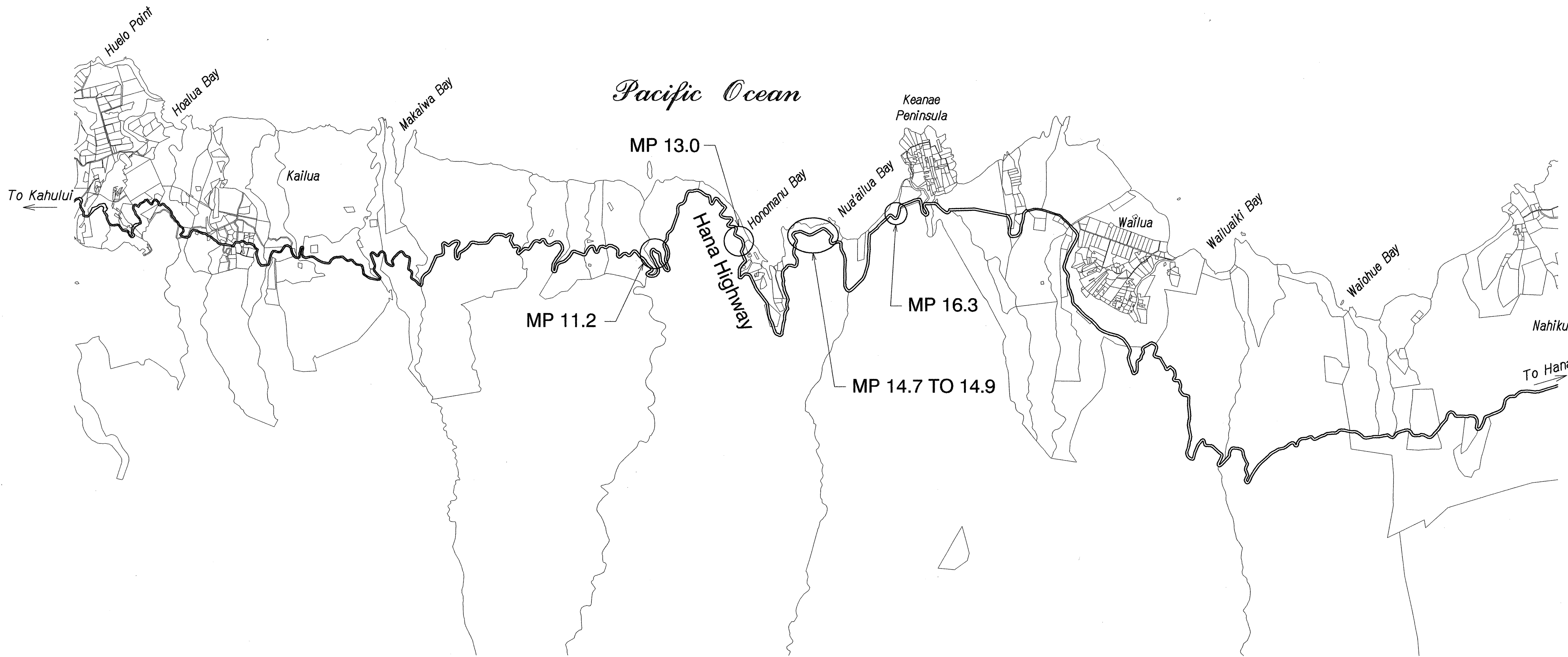
FED. ROAD DIST. NO.	STATE	PROJ. NO.	FISCAL YEAR	SHEET NO.	TOTAL SHEETS
HAWAII	HAW.	360AB-01-09	2014	1	47



LOCATION OF PROJECT



APRIL 2014 DATE
873-3538 PHONE
HWY-M MANAGED BY
WILSON OKAMOTO CORP. DESIGNED BY



FEDERAL AID PROJECTS PREVIOUSLY CONSTRUCTED OR UNDER CONSTRUCTION

MILE POST 11.2 TO MILE POST 16.3

LOCATION PLAN
NOT TO SCALE

DEPARTMENT OF TRANSPORTATION
STATE OF HAWAII

APPROVED:
Ann A. J. J. J. 5/05/14
for DIR. OF TRANSPORTATION DATE