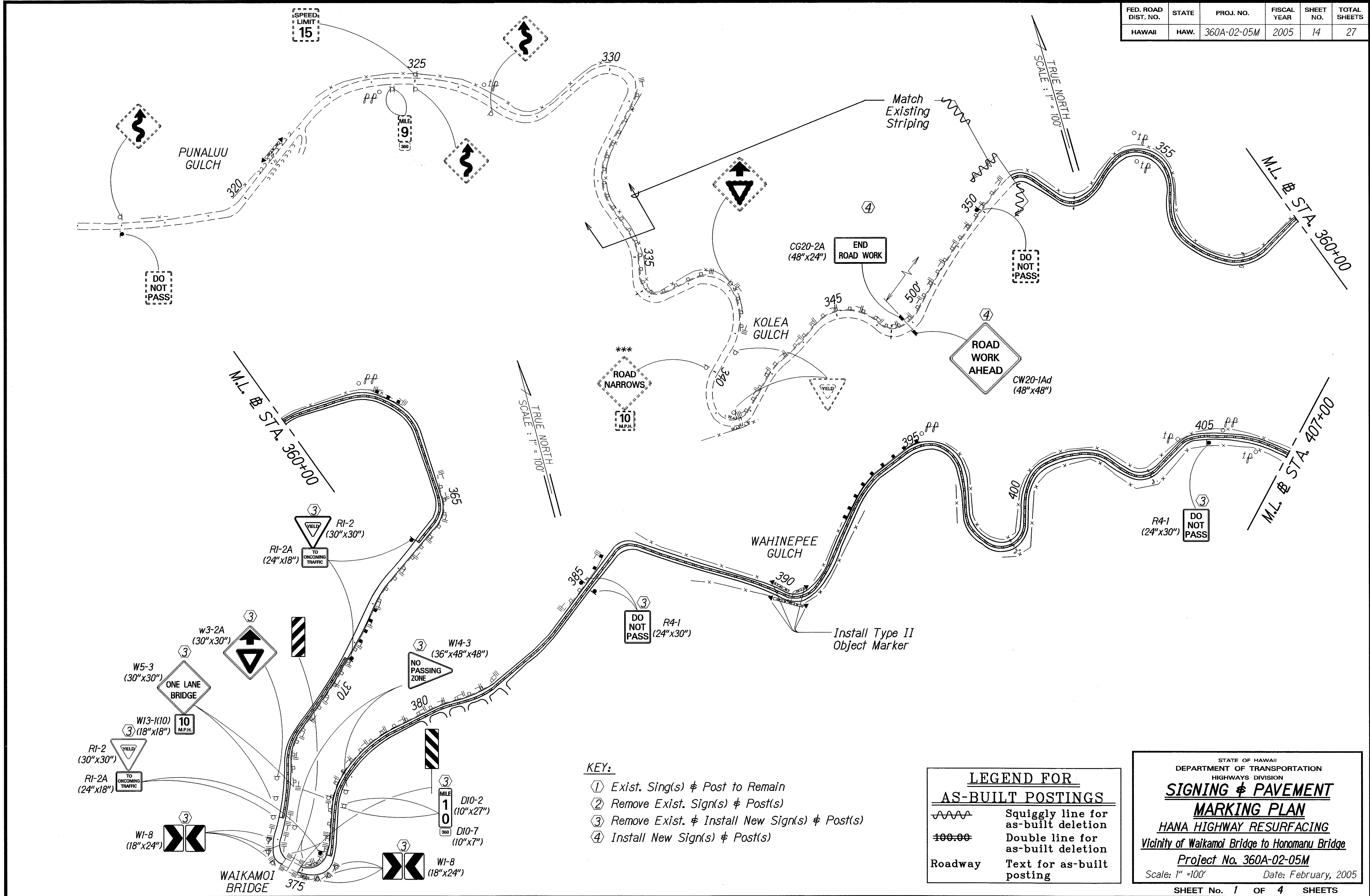


FED. ROAD DIST. NO.	STATE	PROJ. NO.	FISCAL YEAR	SHEET NO.	TOTAL SHEETS
HAWAII	HAW.	360A-02-05M	2005	14	27



SURVEY PLOTTED BY: _____ DATE: Feb. 2006
 ORIGINAL PLAN: _____
 DRAWN BY: J. GARDNER
 TRACED BY: T. MULLIN
 DESIGNED BY: T. MULLIN
 CHECKED BY: S. SHANNON

- KEY:**
- ① Exist. Sign(s) & Post to Remain
 - ② Remove Exist. Sign(s) & Post(s)
 - ③ Remove Exist. & Install New Sign(s) & Post(s)
 - ④ Install New Sign(s) & Post(s)

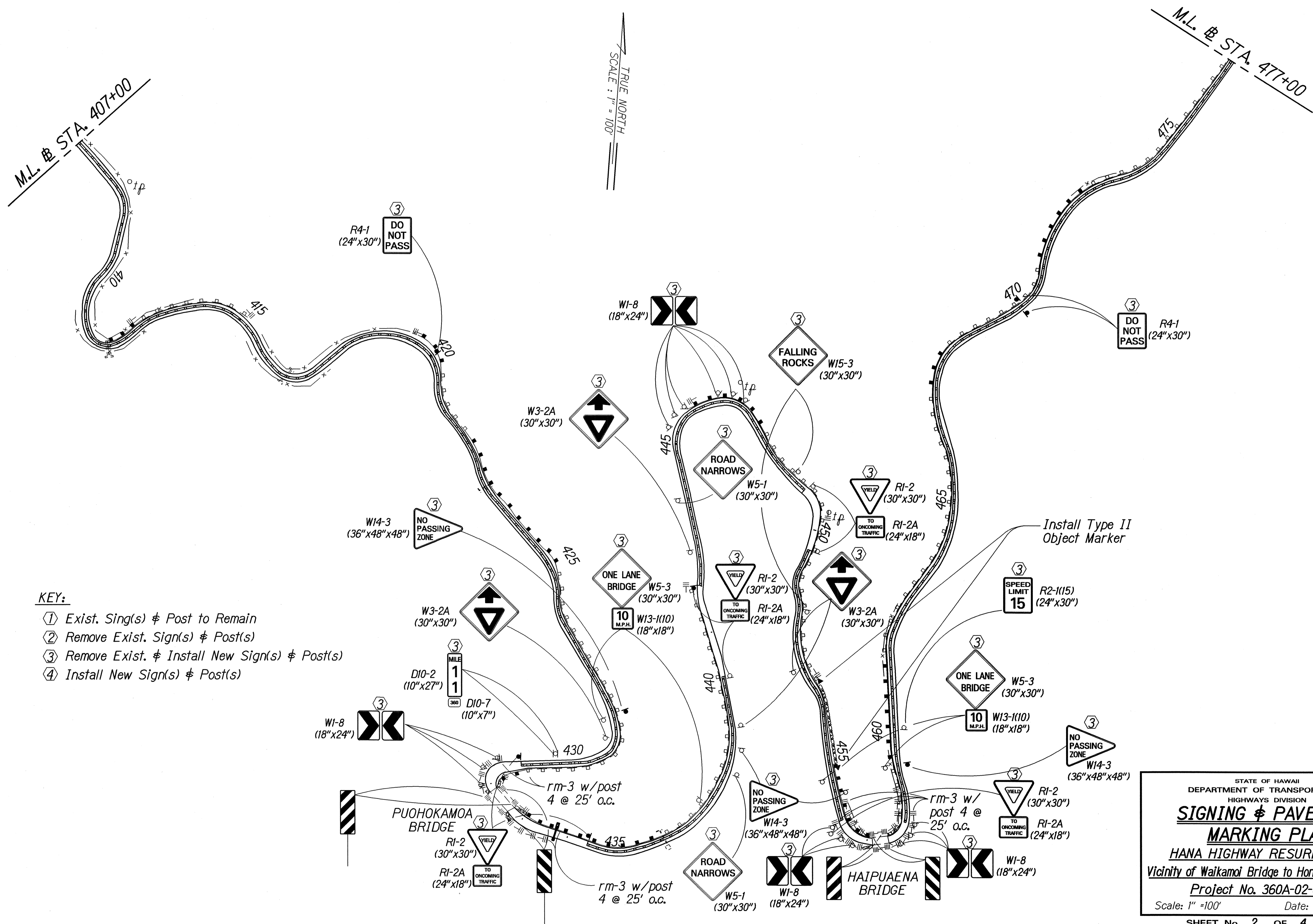
LEGEND FOR AS-BUILT POSTINGS

	Squiggly line for as-built deletion
	Double line for as-built deletion
Roadway	Text for as-built posting

STATE OF HAWAII
 DEPARTMENT OF TRANSPORTATION
 HIGHWAYS DIVISION
SIGNING & PAVEMENT MARKING PLAN
 HANA HIGHWAY RESURFACING
 Vicinity of Waikamoi Bridge to Honomanu Bridge
 Project No. 360A-02-05M
 Scale: 1" = 100' Date: February, 2005
 SHEET No. 1 OF 4 SHEETS

"AS-BUILT"

FED. ROAD DIST. NO.	STATE	PROJ. NO.	FISCAL YEAR	SHEET NO.	TOTAL SHEETS
HAWAII	HAW.	360A-02-05M	2005	15	27



- KEY:**
- ① Exist. Sing(s) & Post to Remain
 - ② Remove Exist. Sign(s) & Post(s)
 - ③ Remove Exist. & Install New Sign(s) & Post(s)
 - ④ Install New Sign(s) & Post(s)

SURVEY PLOTTED BY	DATE
DRAWN BY	Feb. 2005
DESIGNED BY	
QUANTITIES BY	
CHECKED BY	
ORIGINAL PLAN	
NOTE BOOK	
SHANMIG2.dgn	
NO.	

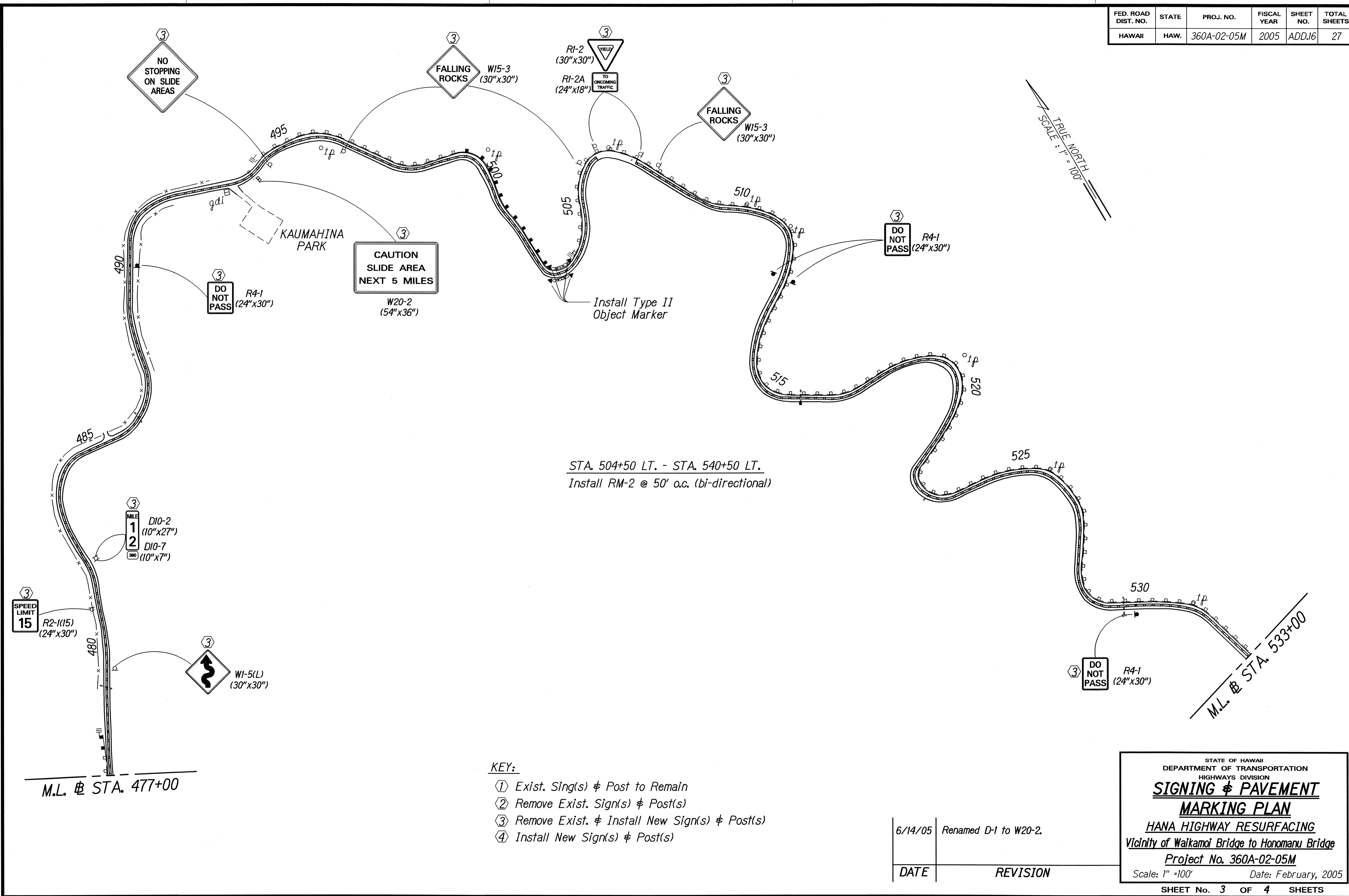
STATE OF HAWAII
DEPARTMENT OF TRANSPORTATION
HIGHWAYS DIVISION

**SIGNING & PAVEMENT
MARKING PLAN**

HANA HIGHWAY RESURFACING
Vicinity of Waikamoi Bridge to Honomanu Bridge
Project No. 360A-02-05M
Scale: 1" = 100' Date: February, 2005

SHEET No. 2 OF 4 SHEETS

FED. ROAD DIST. NO.	STATE	PROJ. NO.	FISCAL YEAR	SHEET NO.	TOTAL SHEETS
HAWAII	HAW.	360A-02-05M	2005	ADD.16	27



STA. 504+50 LT. - STA. 540+50 LT.
Install RM-2 @ 50' o.c. (bi-directional)

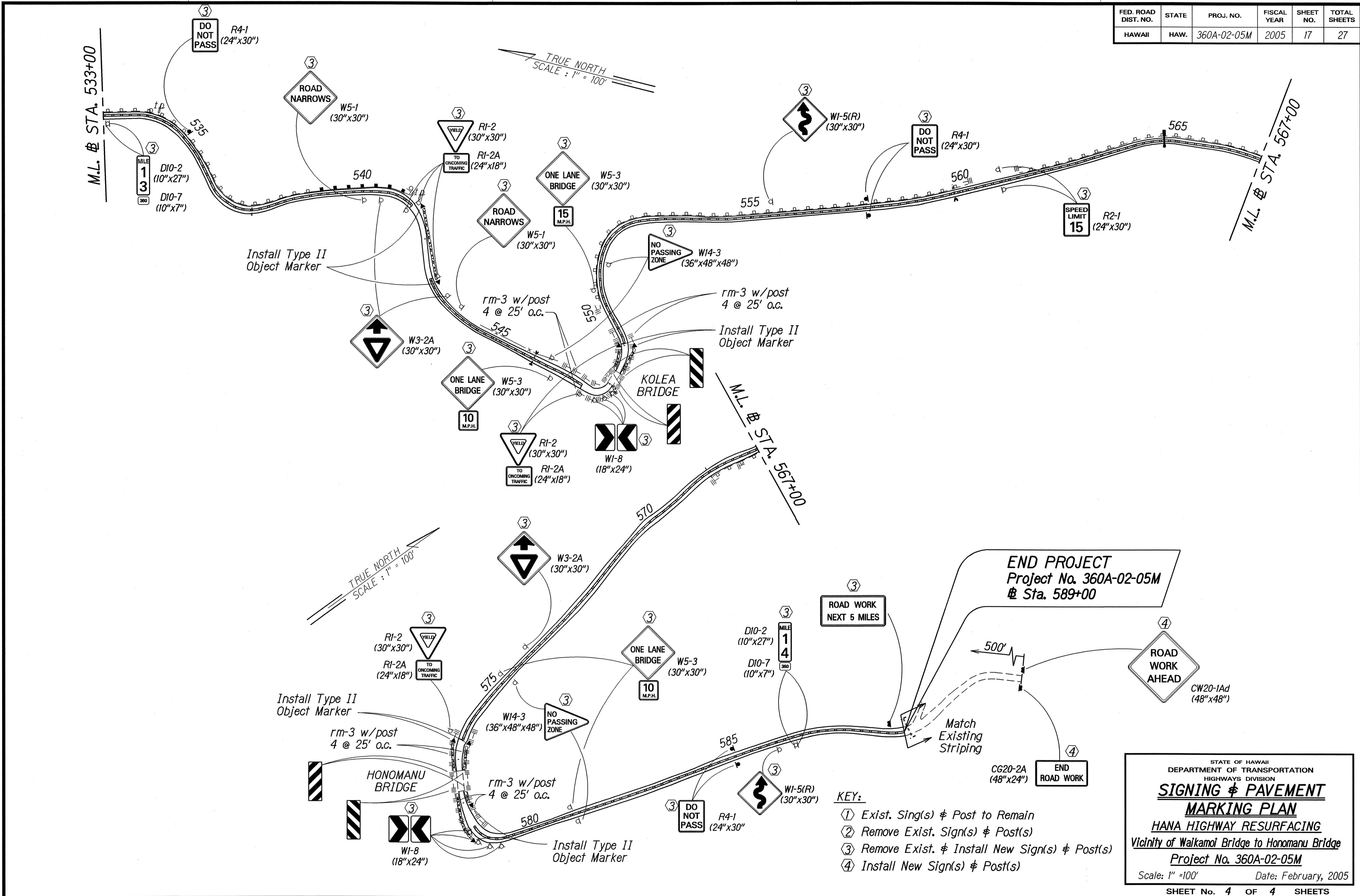
SURVEY PLOTTED BY	DATE
DESIGNED BY	
NOTED BY	
QUANTITIES BY	
CHECKED BY	

- KEY:**
- ① Exist. Sing(s) & Post to Remain
 - ② Remove Exist. Sign(s) & Post(s)
 - ③ Remove Exist. & Install New Sign(s) & Post(s)
 - ④ Install New Sign(s) & Post(s)

DATE	REVISION
6/14/05	Renamed D-1 to W20-2.

STATE OF HAWAII
DEPARTMENT OF TRANSPORTATION
HIGHWAYS DIVISION
SIGNING & PAVEMENT
MARKING PLAN
HANA HIGHWAY RESURFACING
Vicinity of Waikamoi Bridge to Honomanu Bridge
Project No. 360A-02-05M
Scale: 1" = 100' Date: February, 2005
SHEET No. 3 OF 4 SHEETS

FED. ROAD DIST. NO.	STATE	PROJ. NO.	FISCAL YEAR	SHEET NO.	TOTAL SHEETS
HAWAII	HAW.	360A-02-05M	2005	17	27



SURVEY PLOTTED BY	DATE
DRAWN BY	Feb. 2005
NOTE BOOK	
DESIGNED BY	
QUANTITIES BY	
CHECKED BY	

- KEY:**
- ① Exist. Sing(s) & Post to Remain
 - ② Remove Exist. Sign(s) & Post(s)
 - ③ Remove Exist. & Install New Sign(s) & Post(s)
 - ④ Install New Sign(s) & Post(s)

STATE OF HAWAII
DEPARTMENT OF TRANSPORTATION
HIGHWAYS DIVISION

**SIGNING & PAVEMENT
MARKING PLAN**

HANA HIGHWAY RESURFACING
Vicinity of Waikamoi Bridge to Honomanu Bridge
Project No. 360A-02-05M
Scale: 1" = 100' Date: February, 2005

SHEET No. 4 OF 4 SHEETS