

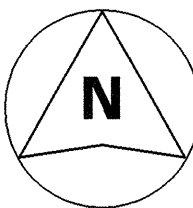
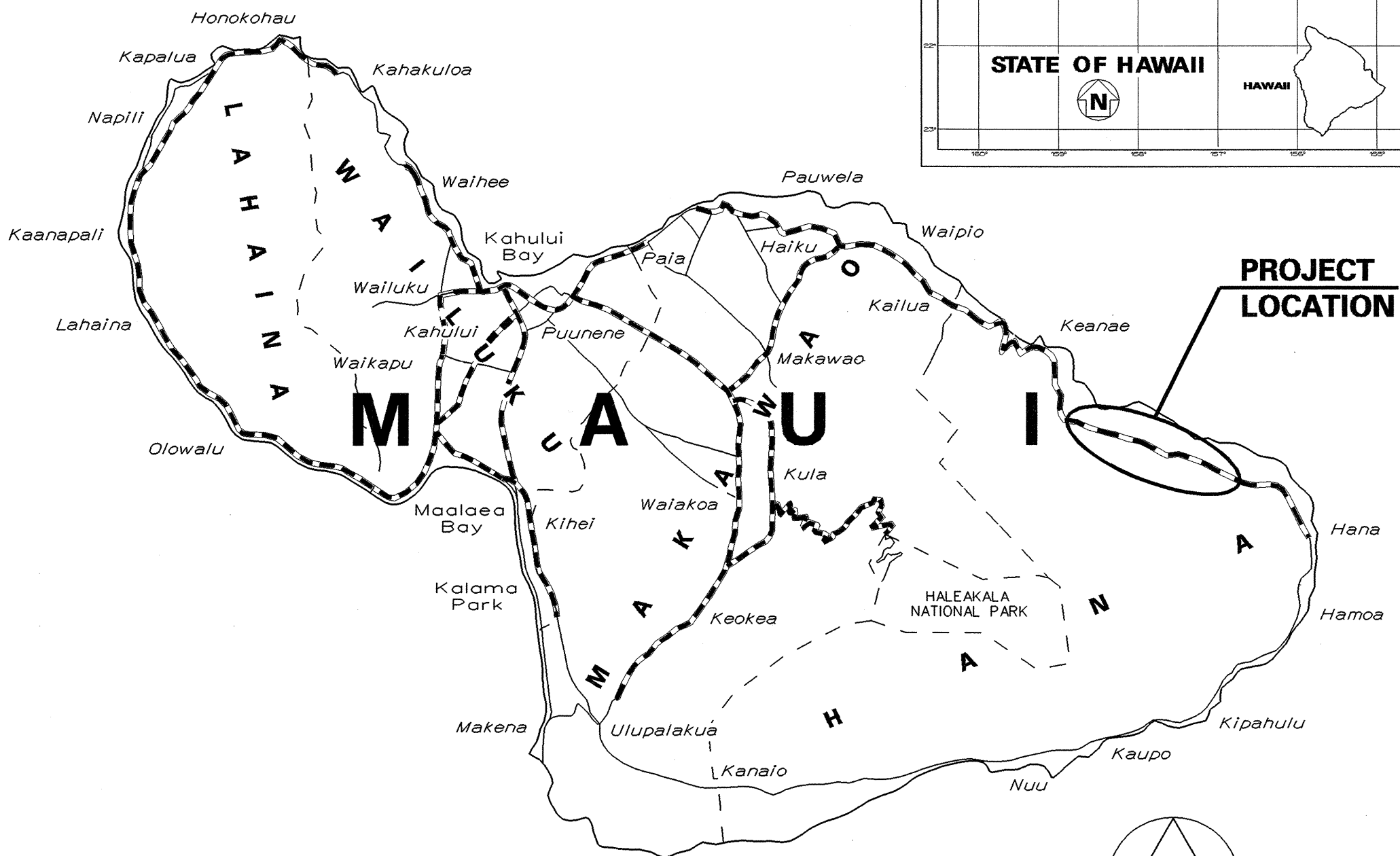
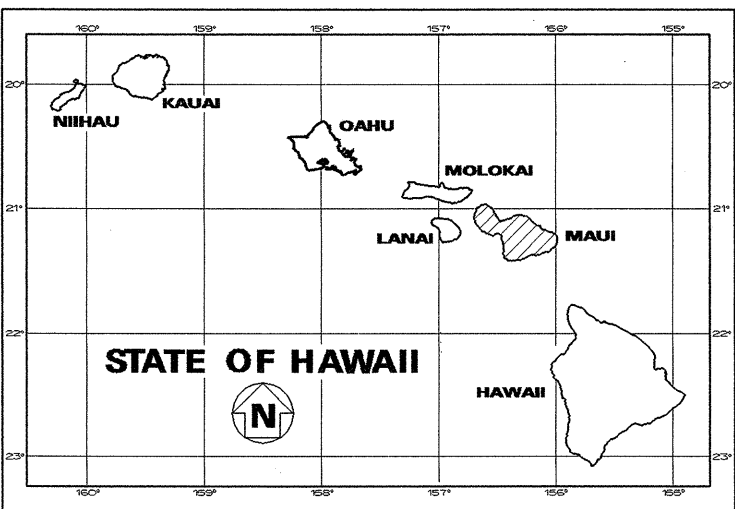
INDEX TO DRAWINGS	
SHEET NO.	DESCRIPTION
1	TITLE SHEET
2	STANDARD PLANS SUMMARY
3	GENERAL NOTES AND LEGEND
4	TYPICAL SECTIONS AND DETAILS
5 - 6	WATER POLLUTION AND EROSION CONTROL NOTES
7 - 12	ROADWAY PLANS
13 - 14	DRAINAGE PLANS AND DETAILS
15	PAVEMENT MARKING LEGEND, DETAILS, NOTES AND SIGN PANEL LAYOUT
16 - 21	SIGNING AND PAVEMENT MARKING PLANS
22 - 26	GUARDRAIL DETAILS AND NOTES
27	RAISED PAVEMENT MARKERS AND STRIPING SUMMARY
28	MISCELLANEOUS SUMMARIES

STATE OF HAWAII
DEPARTMENT OF TRANSPORTATION
HIGHWAYS DIVISION
HONOLULU, HAWAII

PLANS FOR
HANA HIGHWAY RESURFACING
KAPAU LA BRIDGE TO OILOWAI BRIDGE
PROJECT NO. 360B-01-06M

DISTRICT OF HANA
ISLAND OF MAUI

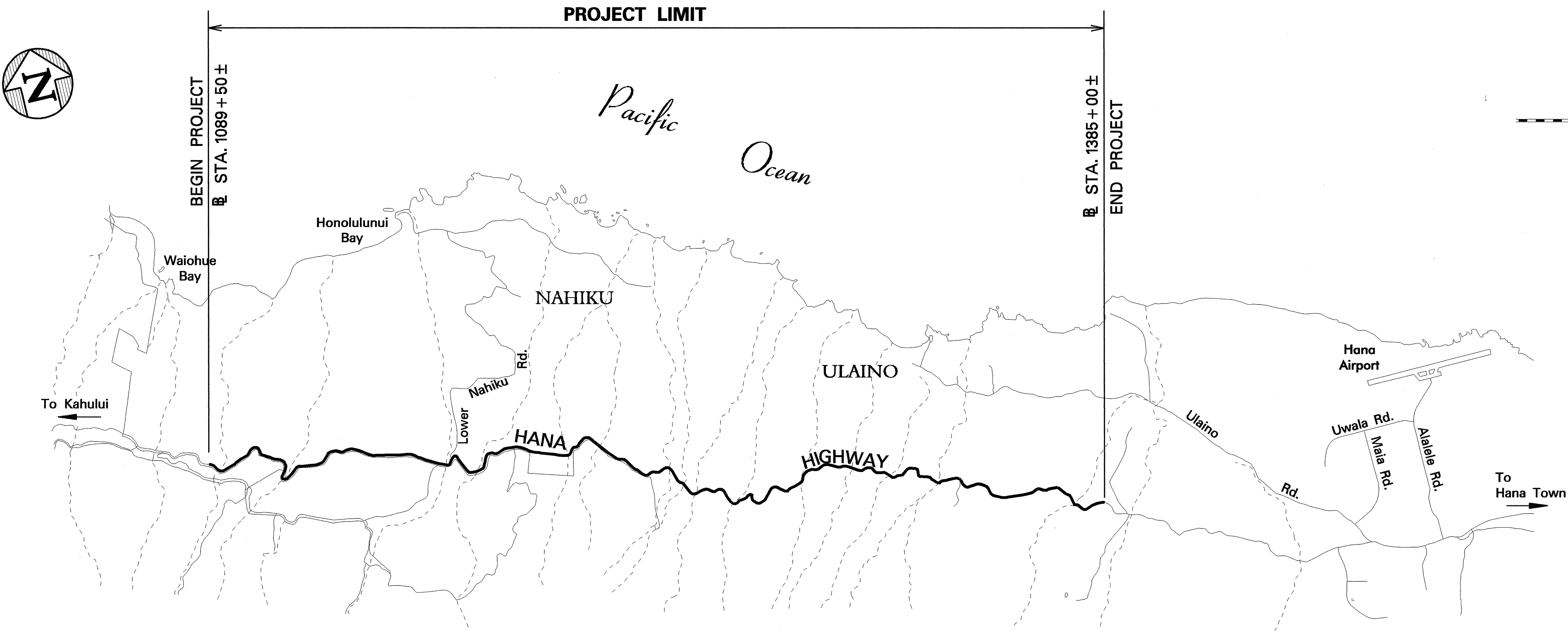
FED. ROAD DIST. NO.	STATE	PROJ. NO.	FISCAL YEAR	SHEET NO.	TOTAL SHEETS
HAWAII	HAW.	360B-01-06M	2006	1	28



5 0 5 10
SCALE IN MILES

----- FEDERAL AID PROJECTS PREVIOUSLY CONSTRUCTED OR UNDER CONSTRUCTION

MILE POST 23.38 TO MILE POST 29.04



2 0 2 4 6
SCALE IN THOUSAND FEET

LAYOUT PLAN

GROSS LENGTH OF PROJECT..... 5.66 MILES
NET LENGTH OF PROJECT..... 5.66 MILES

DEPARTMENT OF TRANSPORTATION STATE OF HAWAII	
APPROVED:	
	2-22-06
DIR. OF TRANSPORTATION	DATE

HWY-M
DESIGNED BY
PAUL CHUNG
MANAGED BY
873-3535
PHONE
OCT., 2005
DATE