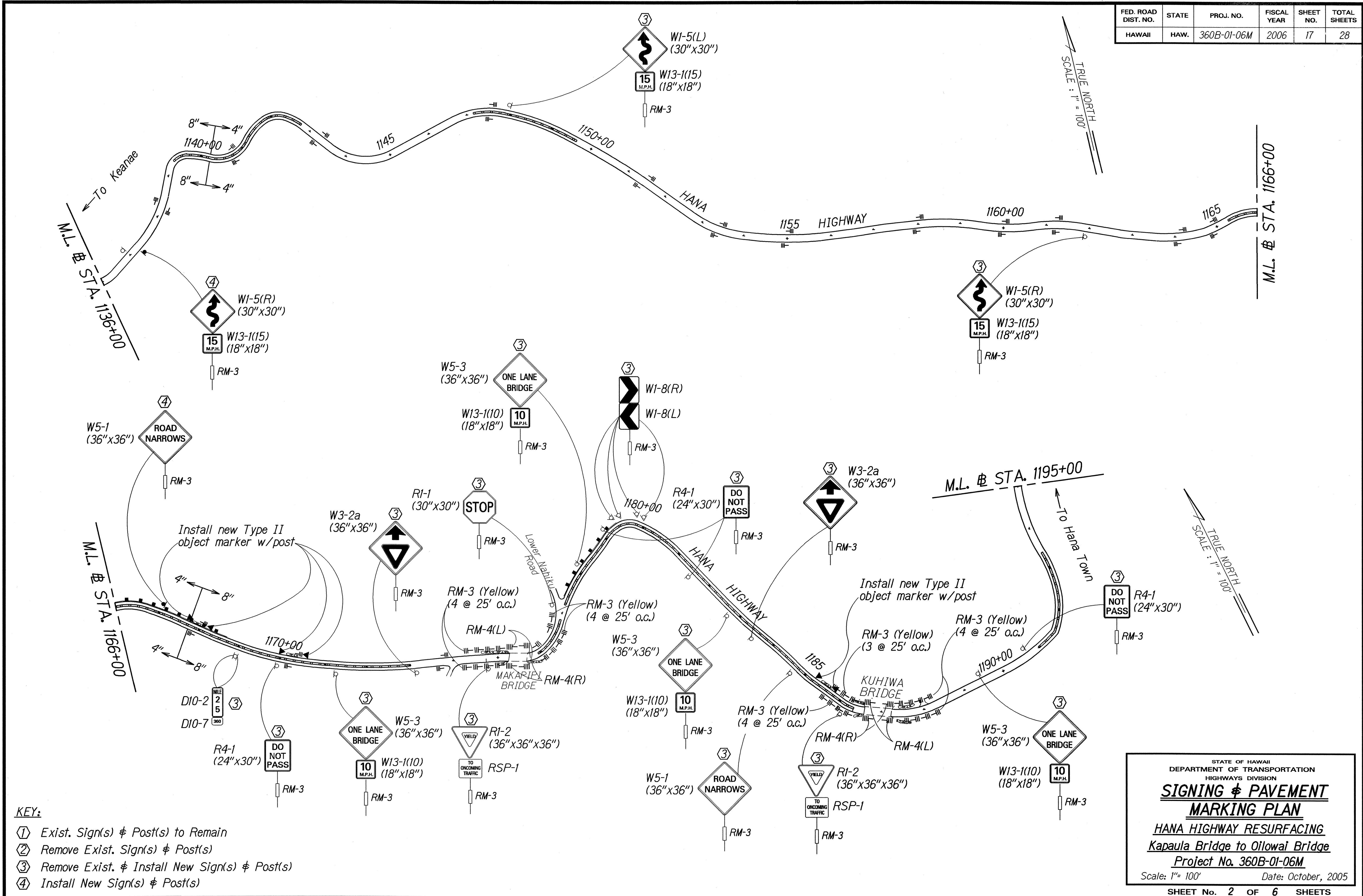


FED. ROAD DIST. NO.	STATE	PROJ. NO.	FISCAL YEAR	SHEET NO.	TOTAL SHEETS
HAWAII	HAW.	360B-01-06M	2006	17	28



SURVEY PLOTTED BY	DATE	12/05
DRAWN BY		
DESIGNED BY		
QUANTITIES BY		
CHECKED BY		
ORIGINAL PLAN		
NOTE BOOK		
DESIGNED BY		
QUANTITIES BY		
CHECKED BY		

- KEY:**
- ① Exist. Sign(s) & Post(s) to Remain
 - ② Remove Exist. Sign(s) & Post(s)
 - ③ Remove Exist. & Install New Sign(s) & Post(s)
 - ④ Install New Sign(s) & Post(s)

STATE OF HAWAII
DEPARTMENT OF TRANSPORTATION
HIGHWAYS DIVISION

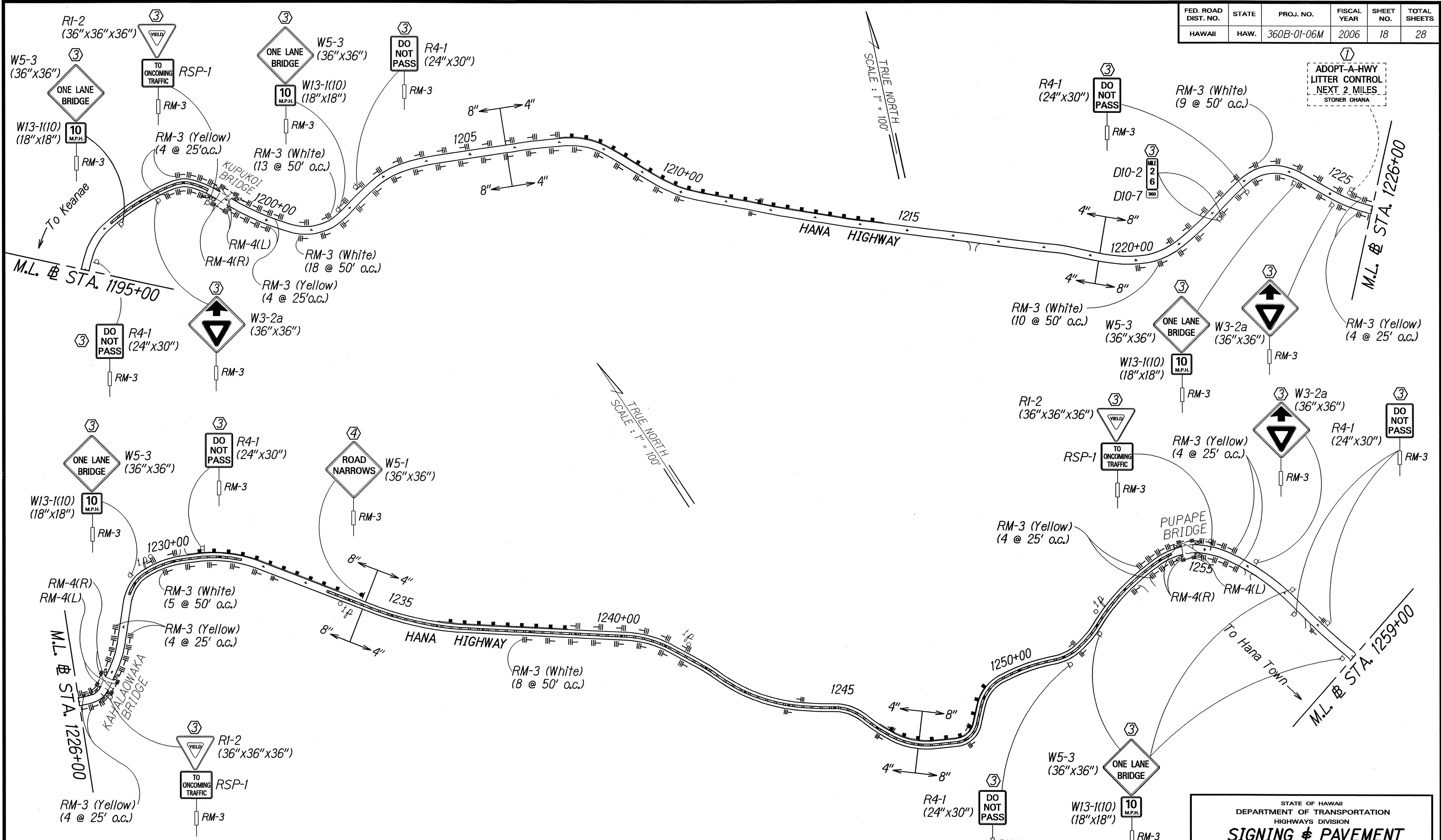
**SIGNING & PAVEMENT
MARKING PLAN**

**HANA HIGHWAY RESURFACING
Kapaula Bridge to Oilowai Bridge
Project No. 360B-01-06M**

Scale: 1" = 100' Date: October, 2005

SHEET No. 2 OF 6 SHEETS

FED. ROAD DIST. NO.	STATE	PROJ. NO.	FISCAL YEAR	SHEET NO.	TOTAL SHEETS
HAWAII	HAW.	360B-01-06M	2006	18	28



DATE	12/05
SURVEY PLOTTED BY	
DRAWN BY	
NOTE BOOK	
DESIGNED BY	
QUANTITIES BY	
CHECKED BY	

- KEY:**
- ① Exist. Sign(s) & Post(s) to Remain
 - ② Remove Exist. Sign(s) & Post(s)
 - ③ Remove Exist. & Install New Sign(s) & Post(s)
 - ④ Install New Sign(s) & Post(s)

STATE OF HAWAII
DEPARTMENT OF TRANSPORTATION
HIGHWAYS DIVISION

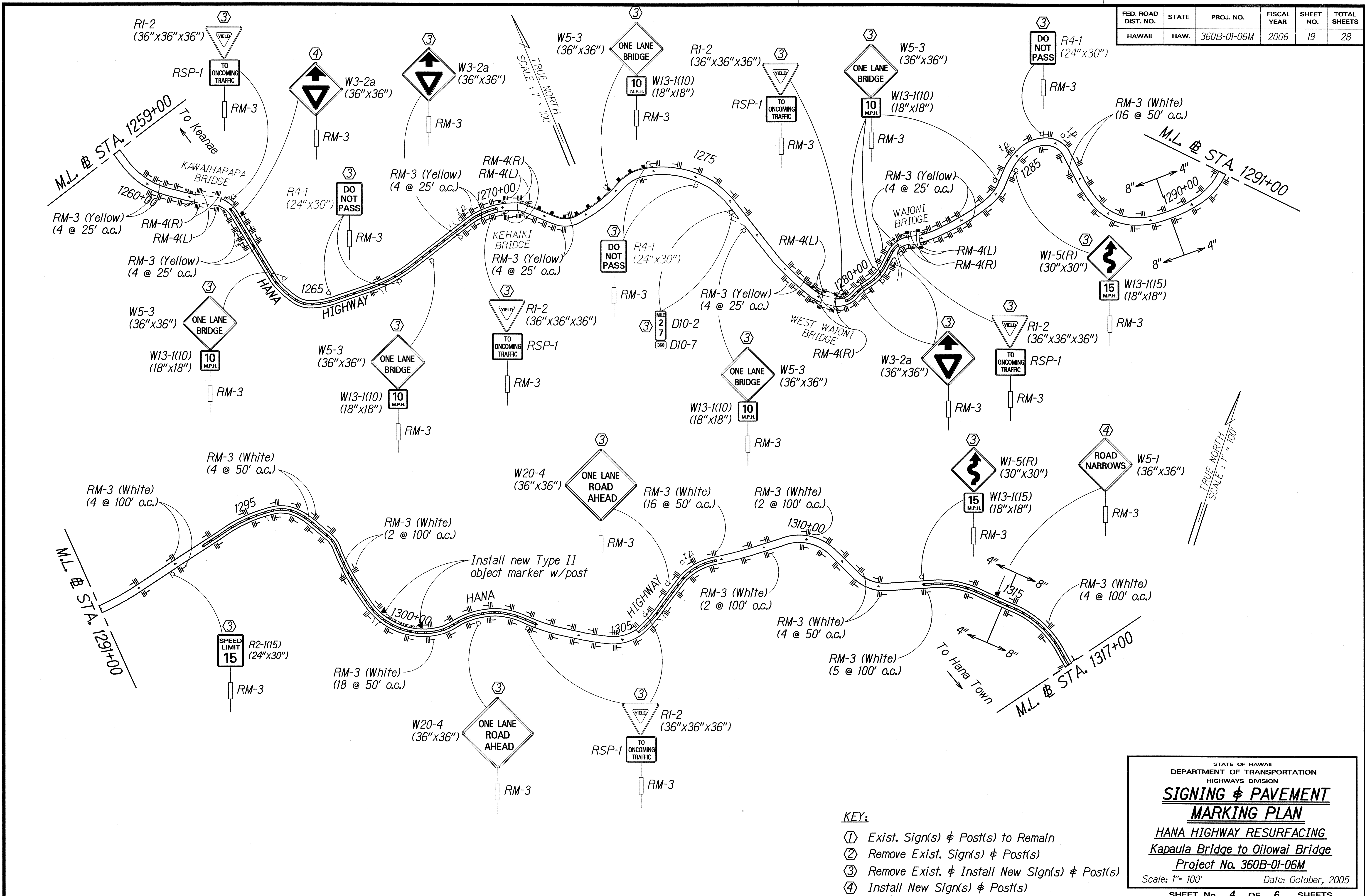
**SIGNING & PAVEMENT
MARKING PLAN**

HANA HIGHWAY RESURFACING
Kapaula Bridge to Olowai Bridge
Project No. 360B-01-06M

Scale: 1" = 100' Date: October, 2005

SHEET No. 3 OF 6 SHEETS

FED. ROAD DIST. NO.	STATE	PROJ. NO.	FISCAL YEAR	SHEET NO.	TOTAL SHEETS
HAWAII	HAW.	360B-01-06M	2006	19	28



DATE	12/20/05
SURVEY PLOTTED BY	
DRAWN BY	
DESIGNED BY	
NOTED BY	
CHECKED BY	

- KEY:**
- ① Exist. Sign(s) & Post(s) to Remain
 - ② Remove Exist. Sign(s) & Post(s)
 - ③ Remove Exist. & Install New Sign(s) & Post(s)
 - ④ Install New Sign(s) & Post(s)

STATE OF HAWAII
DEPARTMENT OF TRANSPORTATION
HIGHWAYS DIVISION

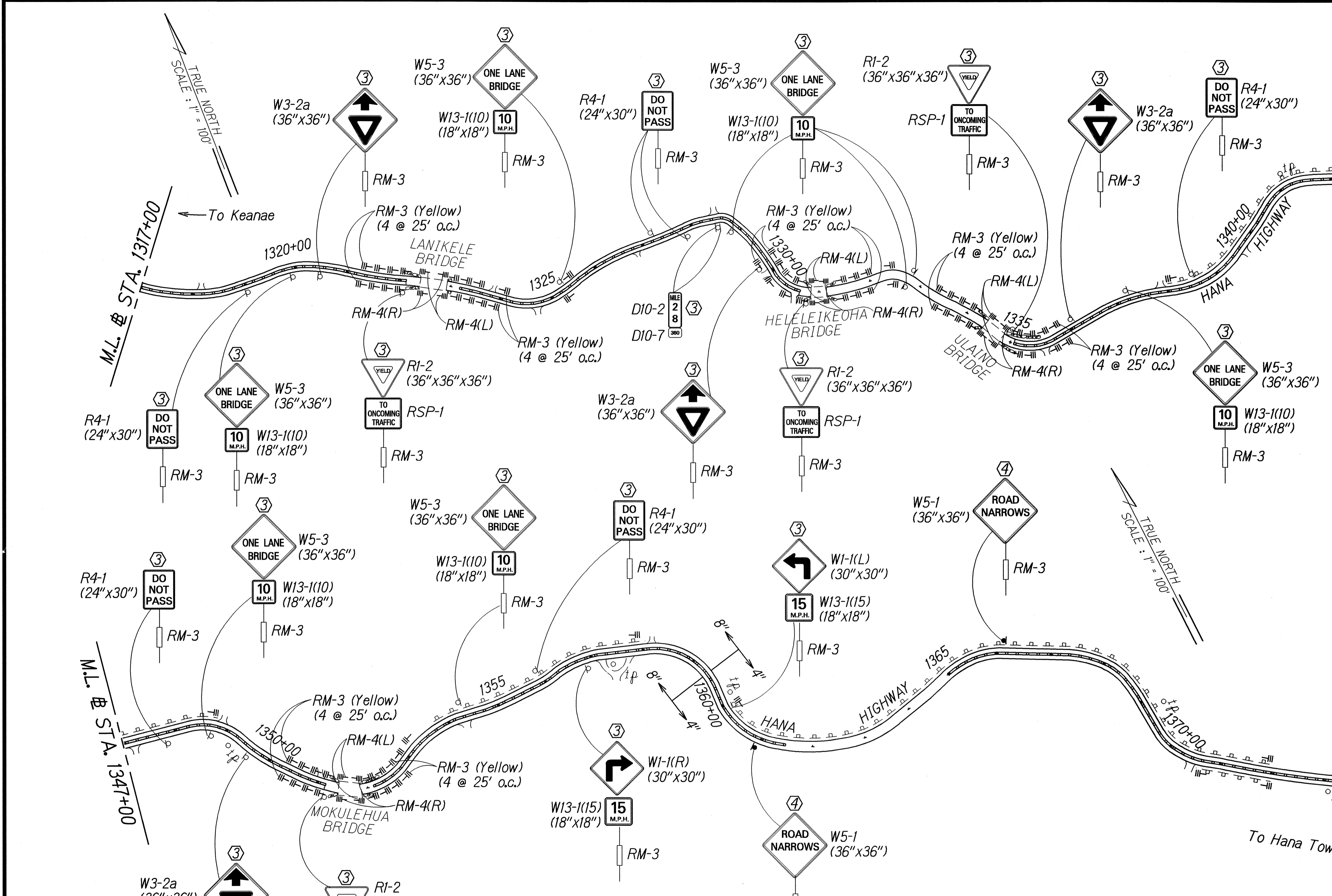
**SIGNING & PAVEMENT
MARKING PLAN**

**HANA HIGHWAY RESURFACING
Kapaula Bridge to Olowai Bridge
Project No. 360B-01-06M**

Scale: 1" = 100' Date: October, 2005

SHEET No. 4 OF 6 SHEETS

FED. ROAD DIST. NO.	STATE	PROJ. NO.	FISCAL YEAR	SHEET NO.	TOTAL SHEETS
HAWAII	HAW.	360B-01-06M	2006	20	28



DATE	12/05
SURVEY PLOTTED BY	
DRAWN BY	
DESIGNED BY	
QUANTITIES BY	
CHECKED BY	
ORIGINAL PLAN	
NOTE BOOK	
NO. OF SHEETS	
CHECKED BY	

- KEY:**
- ① Exist. Sign(s) & Post(s) to Remain
 - ② Remove Exist. Sign(s) & Post(s)
 - ③ Remove Exist. & Install New Sign(s) & Post(s)
 - ④ Install New Sign(s) & Post(s)

STATE OF HAWAII
DEPARTMENT OF TRANSPORTATION
HIGHWAYS DIVISION

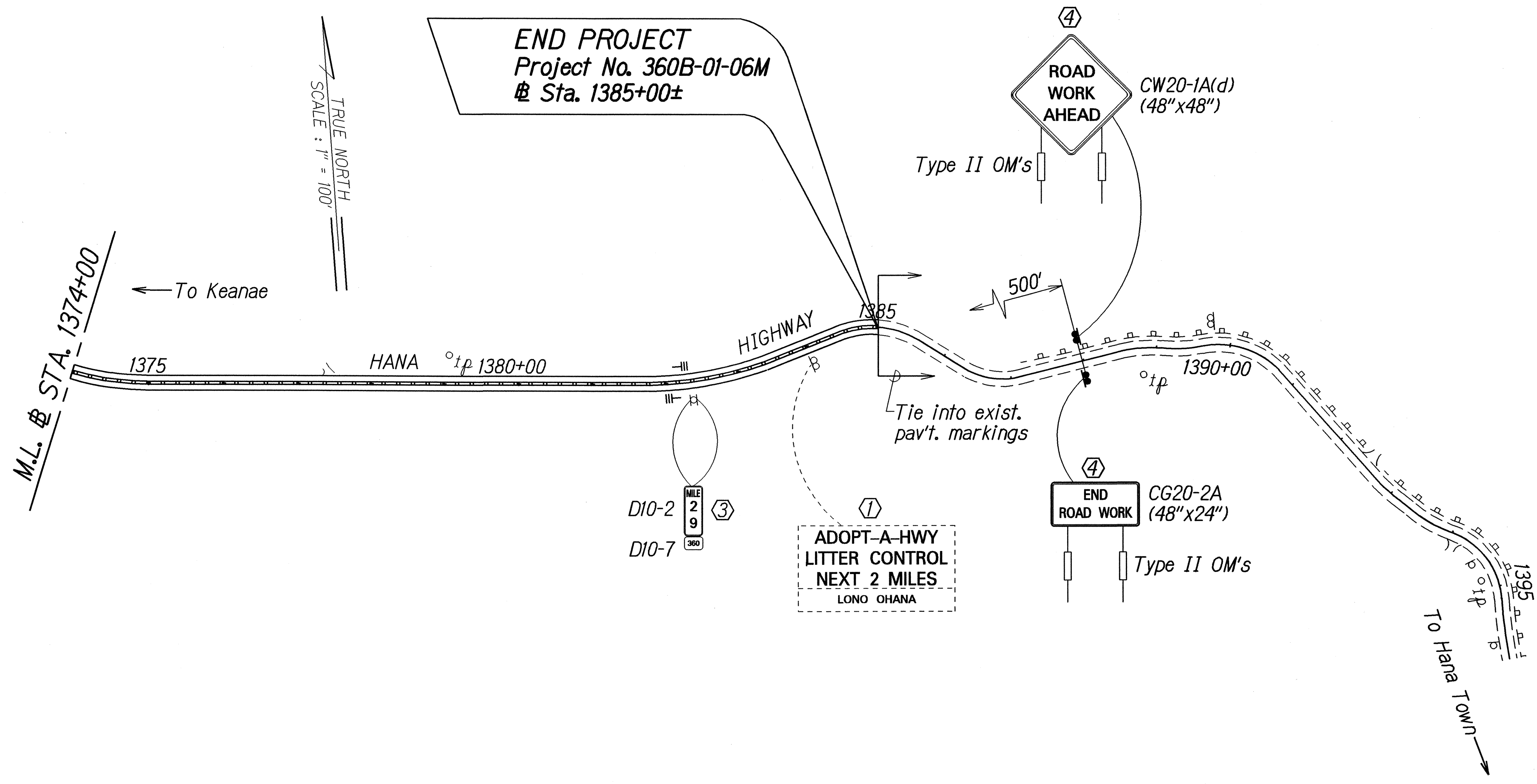
**SIGNING & PAVEMENT
MARKING PLAN**

**HANA HIGHWAY RESURFACING
Kapaula Bridge to Olowai Bridge
Project No. 360B-01-06M**

Scale: 1" = 100' Date: October, 2005

SHEET No. 5 OF 6 SHEETS

FED. ROAD DIST. NO.	STATE	PROJ. NO.	FISCAL YEAR	SHEET NO.	TOTAL SHEETS
HAWAII	HAW.	360B-01-06M	2006	21	28



SURVEY PLOTTED BY	DATE
DRAWN BY	22/05
DESIGNED BY	
NOTE BOOK	
QUANTITIES BY	
CHECKED BY	

- KEY:**
- ① Exist. Sign(s) & Post(s) to Remain
 - ② Remove Exist. Sign(s) & Post(s)
 - ③ Remove Exist. & Install New Sign(s) & Post(s)
 - ④ Install New Sign(s) & Post(s)

STATE OF HAWAII
DEPARTMENT OF TRANSPORTATION
HIGHWAYS DIVISION

**SIGNING & PAVEMENT
MARKING PLAN**

HANA HIGHWAY RESURFACING
Kapaula Bridge to Oilowai Bridge
Project No. 360B-01-06M

Scale: 1" = 100' Date: October, 2005

SHEET No. 6 OF 6 SHEETS