







FED. ROAD DIST. NO.	STATE	PROJ. NO.	FISCAL YEAR	SHEET NO.	TOTAL SHEETS
HAWAII	HAW.	360B-01-06M	2006	28	28

TRAFFIC SIGN SUMMARY

SIGN NO.	MESSAGE	QUANTITY			
		10 SQ. FT. OR LESS		GREATER THAN 10 SQ. FT.	
		W/POST	W/O POST	W/POSTS	W/O POSTS
R1-2, RSP-1	YIELD, TO ONCOMING TRAFFIC	19	19		
R2-1(15)	SPEED LIMIT 15	3			
R4-1	DO NOT PASS, NEXT 4 MILES (W7-3a)	28	1		
R1-1	STOP	1			
W1-1(R)	 15 MPH W13-1(15)	1	1		
W1-1(L)	 15 MPH W13-1(15)	1	1		
W1-5(R)	 15 MPH W13-1(15)	3	3		
W1-5(L)	 15 MPH W13-1(15)	3	3		
W1-8 R#L	 CHEVRON ALIGNMENT SIGN	8			
W3-2a	 YIELD AHEAD	14			
W5-1	ROAD NARROWS	7			
W5-2	NARROW BRIDGE	1			
W5-3	ONE LANE BRIDGE, 10 MPH	31	31		
W20-4	ONE LANE ROAD AHEAD	2			
TOTAL		122	59		

MILEPOST MARKER SUMMARY

LOCATION	SIGN NO. AND MESSAGE	QUANTITY	
		W/POST	W/O POST
Sta. 1114+00 Rt.	D10-2 MILE 24 D10-7 360	1	
Sta. 1167+80 Rt.	D10-2 MILE 25 D10-7 360	1	
Sta. 1222+00 Rt.	D10-2 MILE 26 D10-7 360	1	
Sta. 1276+00 Rt.	D10-2 MILE 27 D10-7 360	1	
Sta. 1328+50 Rt.	D10-2 MILE 28 D10-7 360	1	
Sta. 1382+25 Rt.	D10-2 MILE 29 D10-7 360	1	
TOTAL		6	

CONSTRUCTION SIGN SUMMARY

<i>SIGN NO.</i>	<i>MESSAGE</i>	<i>W/POST</i>	<i>W/O POST</i>
<i>CW20-1(d)</i>	<i>ROAD WORK AHEAD</i>	<i>2</i>	
<i>CG20-2</i>	<i>END ROAD WORK</i>	<i>2</i>	
<i>TOTAL</i>		<i>4</i>	

REFLECTOR MARKER SUMMARY

TYPE	QUANTITY					
	W/O POST		W/POST		W/FLEXIBLE DELINEATOR POST	
	YELLOW	WHITE	YELLOW	WHITE	YELLOW	WHITE
RM-3	122				300	350
RM-4			64			
RM-5						

ORIGINAL PLAN	SURVEY PLOTTED BY _____ DATE <u>01/06</u>
NOTE BOOK	DRAWN BY <u>JO</u> _____
<u>meljay</u>	TRACED BY _____
<u>annasm2.dgn</u>	DESIGNED BY <u>GR</u> _____
	QUANTITIES BY _____
	CHECKED BY _____

STATE OF HAWAII
DEPARTMENT OF TRANSPORTATION
HIGHWAYS DIVISION

MISCELLANEOUS SUMMARIES

HANA HIGHWAY RESURFACING
Kapaula Bridge to Olowai Bridge
Project No. 360B-01-06M

Date: October, 2005

SHEET No. 2 OF 2 SHEETS