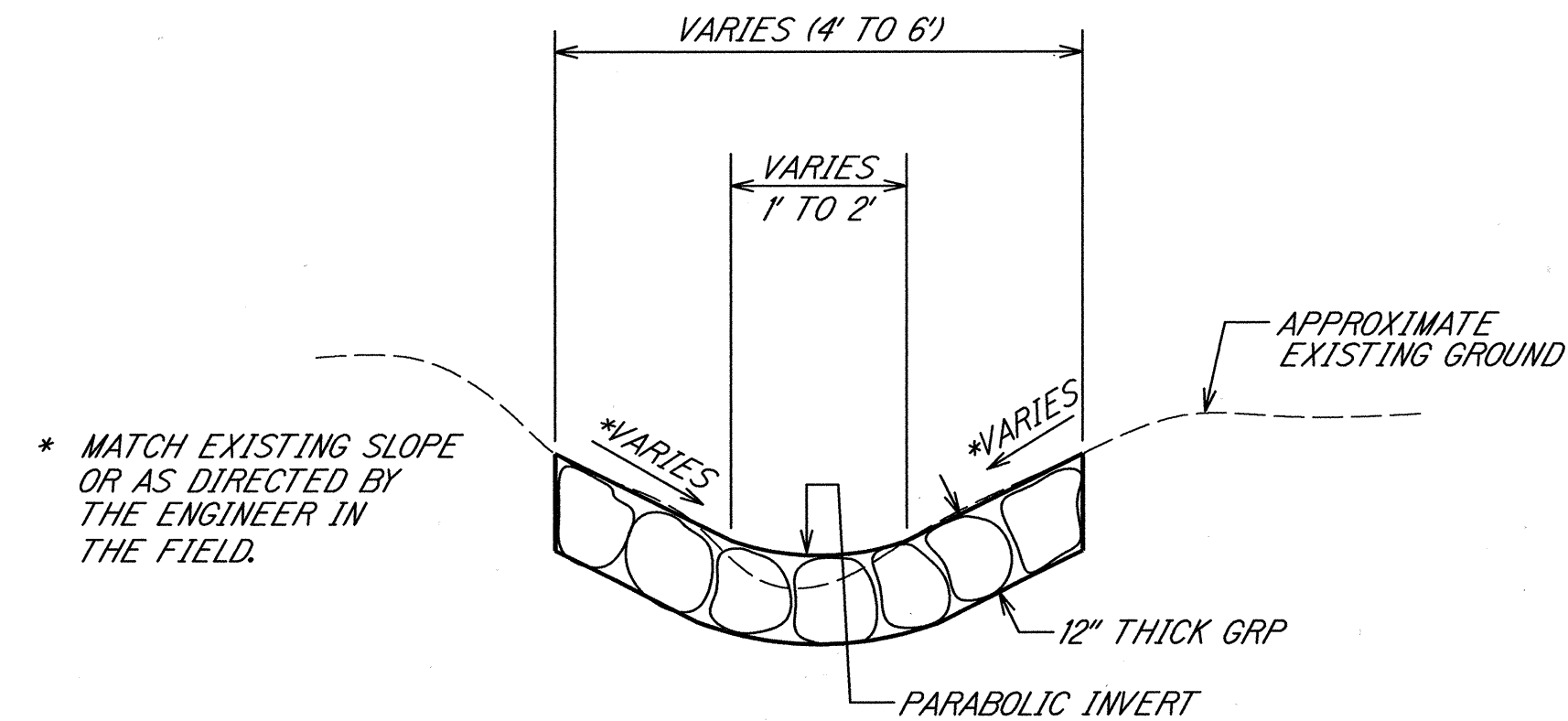




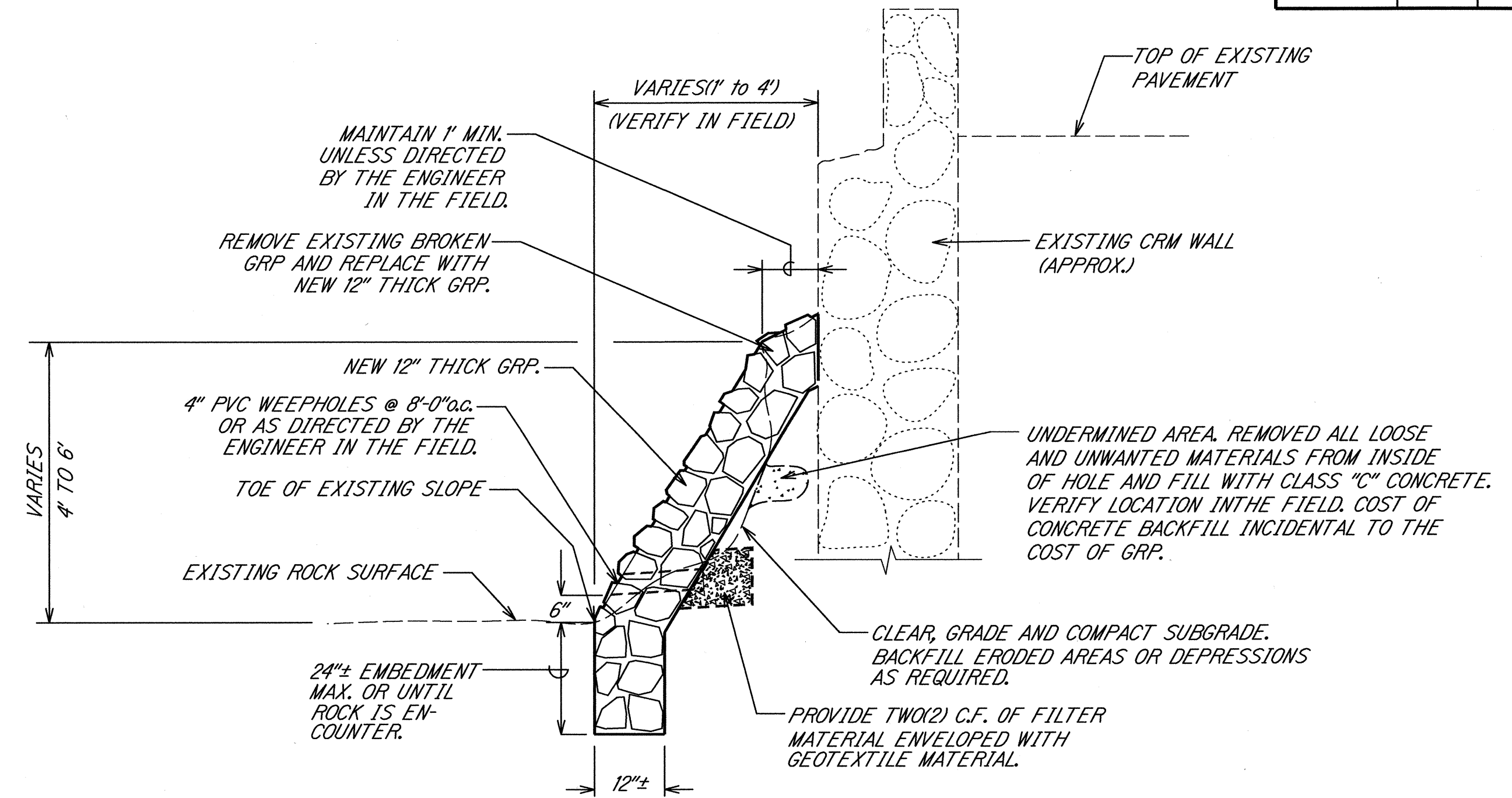




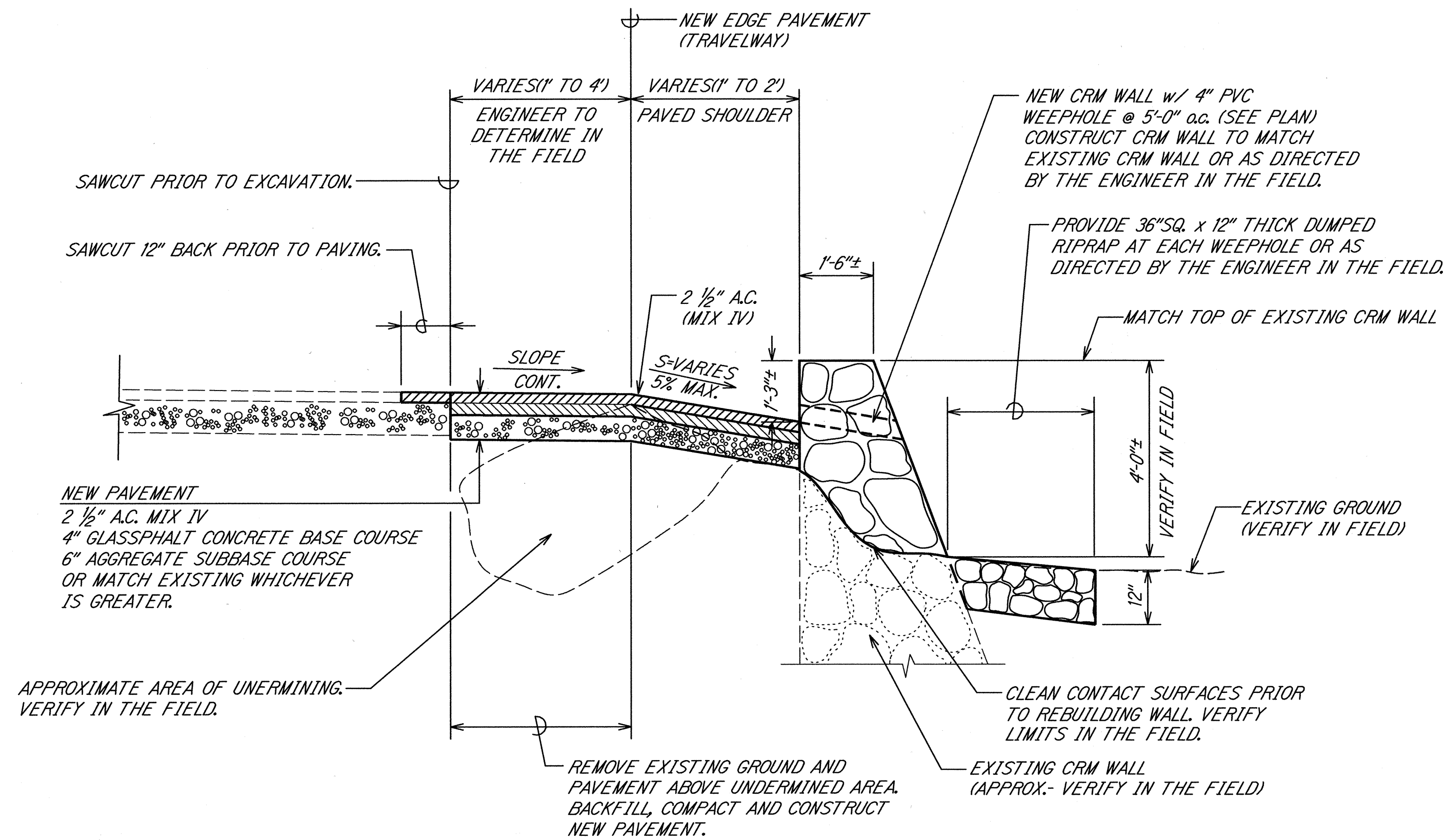
FED. ROAD DIST. NO.	STATE	FEDERAL AID PROJ. NO.	FISCAL YEAR	SHEET NO.	TOTAL SHEETS
HAWAII	HAW.	ER-12(5)	2001	19	26



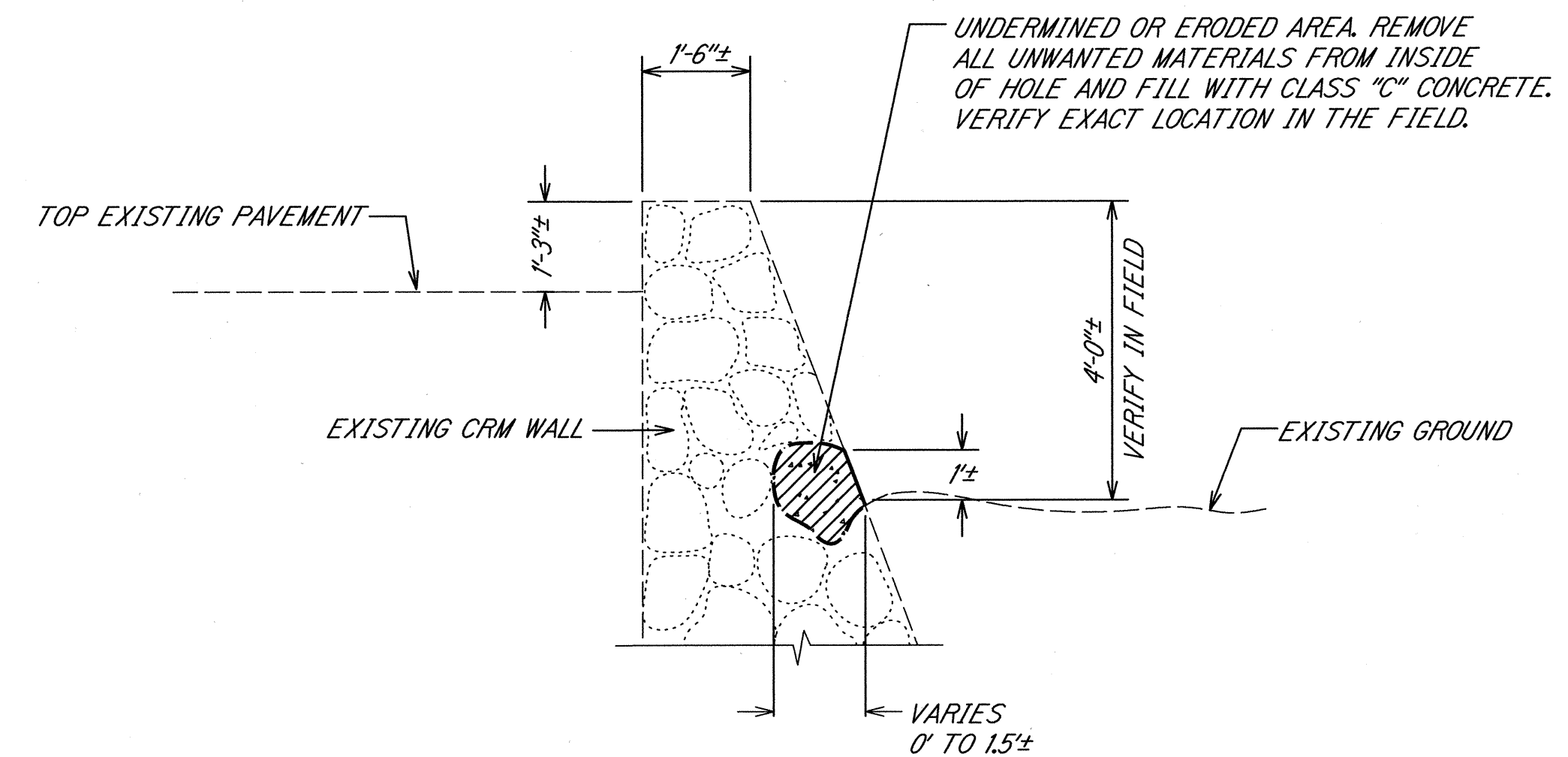
RESTORATION OF ERODED DRAINAGEWAY  
(VICINITY OF STA. 1351+07± TO STA. 1351+24± LT.)  
SCALE: 1" = 2'



TYPICAL SECTION - REPAIR OF ERODED SLOPES  
(VICINITY OF STA. 1351+17± TO STA. 1351+41± LT.)  
SCALE: 1" = 2'



TYPICAL SECTION - REPAIR OF UNDERMINED  
PAVEMENT AND BROKEN CRM WALL  
(VICINITY OF STA. 1351+17± TO STA. 1351+25± RT.)  
NOT TO SCALE



TYPICAL SECTION - REPAIR OF CRM WALL  
(VICINITY OF STA. 1351+25± TO STA. 1351+38± RT.)  
SCALE: 1" = 2'

DESIGNED BY	DATE
DRAWN BY	
CHECKED BY	
NOTED BY	
QUANTITIES BY	
ORIGINAL PLAN	
NOTE BOOK	
HAWAII	
DATE	



THIS WORK WAS PREPARED BY ME  
OR UNDER MY DIRECT SUPERVISION

*Ja. 2. Tanaka* 02/13/01  
R. T. TANAKA ENGINEERS, INC.

STATE OF HAWAII  
DEPARTMENT OF TRANSPORTATION  
HIGHWAYS DIVISION

**ROADWAY REPAIRS  
AT MILE POST 28.3**

HANA HIGHWAY  
EMERGENCY FEDERAL-AID PROJECT  
ROADWAY REPAIRS  
AT VARIOUS LOCATIONS  
FED. AID PROJ. NO. ER-12(5)

SCALE: AS NOTED

DATE: FEBRUARY 2001

SHEET No. 3 OF 4 SHEET

