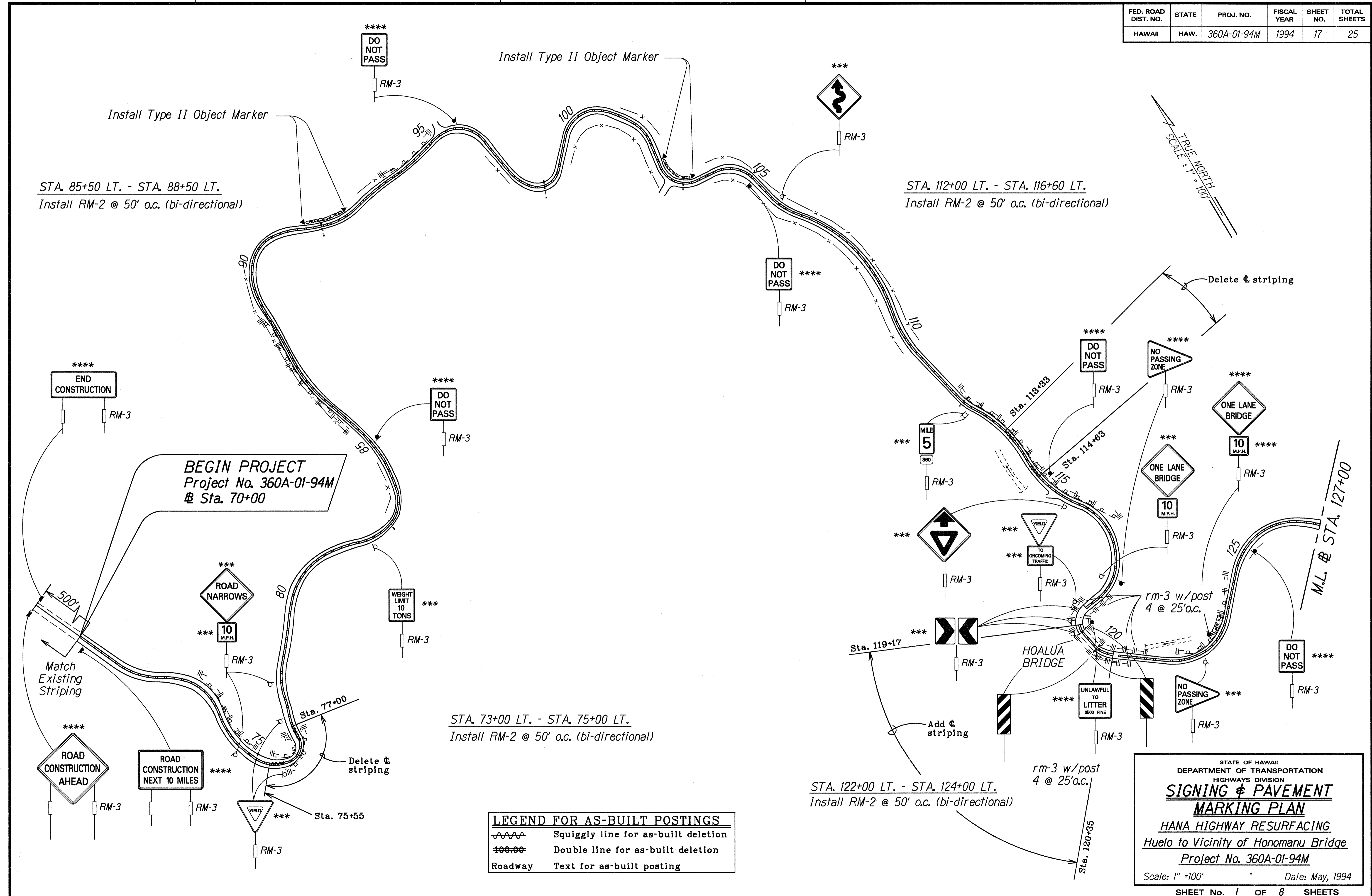


FED. ROAD DIST. NO.	STATE	PROJ. NO.	FISCAL YEAR	SHEET NO.	TOTAL SHEETS
HAWAII	HAW.	360A-01-94M	1994	17	25



STA. 85+50 LT. - STA. 88+50 LT.
Install RM-2 @ 50' o.c. (bi-directional)

STA. 112+00 LT. - STA. 116+60 LT.
Install RM-2 @ 50' o.c. (bi-directional)

STA. 73+00 LT. - STA. 75+00 LT.
Install RM-2 @ 50' o.c. (bi-directional)

STA. 122+00 LT. - STA. 124+00 LT.
Install RM-2 @ 50' o.c. (bi-directional)

LEGEND FOR AS-BUILT POSTINGS

	Squiggly line for as-built deletion
	Double line for as-built deletion
	Roadway Text for as-built posting

SURVEY PLOTTED BY	DATE
DRAWN BY	APRIL 1994
NOTE BOOK	
DESIGNED BY	
QUANTITIES BY	
CHECKED BY	
ORIGINAL PLAN	
Thamtp1	
N. Grace	

STATE OF HAWAII
DEPARTMENT OF TRANSPORTATION
HIGHWAYS DIVISION
SIGNING & PAVEMENT MARKING PLAN
HANA HIGHWAY RESURFACING
Huelo to Vicinity of Honomanu Bridge
Project No. 360A-01-94M
Scale: 1" = 100' Date: May, 1994
SHEET No. 1 OF 8 SHEETS

FED. ROAD DIST. NO.	STATE	PROJ. NO.	FISCAL YEAR	SHEET NO.	TOTAL SHEETS
HAWAII	HAW.	360A-01-94M	1994	19	25

TRUE NORTH
SCALE: 1" = 100'

STA. 240+00 LT. - STA. 243+00 LT.
Install RM-2 @ 50' o.c. (bi-directional)

STA. 247+00 LT. - STA. 250+00 LT.
Install RM-2 @ 50' o.c. (bi-directional)

STA. 224+00 LT. - STA. 229+00 LT.
Install RM-2 @ 50' o.c. (bi-directional)

Delete $\&$ striping
Sta. 199+93 to
Sta. 200+85

Delete $\&$ striping
Sta. 200+85
M.L. $\&$ STA. 200+00

Delete $\&$ striping
PUEHU GULCH

Install Type II
Object Marker

Delete $\&$ striping

SURVEY PLOTTED BY	DATE
DESIGNED BY	3/27/1994
QUANTITIES BY	
CHECKED BY	

LEGEND FOR AS-BUILT POSTINGS	
	Squiggly line for as-built deletion
	Double line for as-built deletion
Roadway	Text for as-built posting

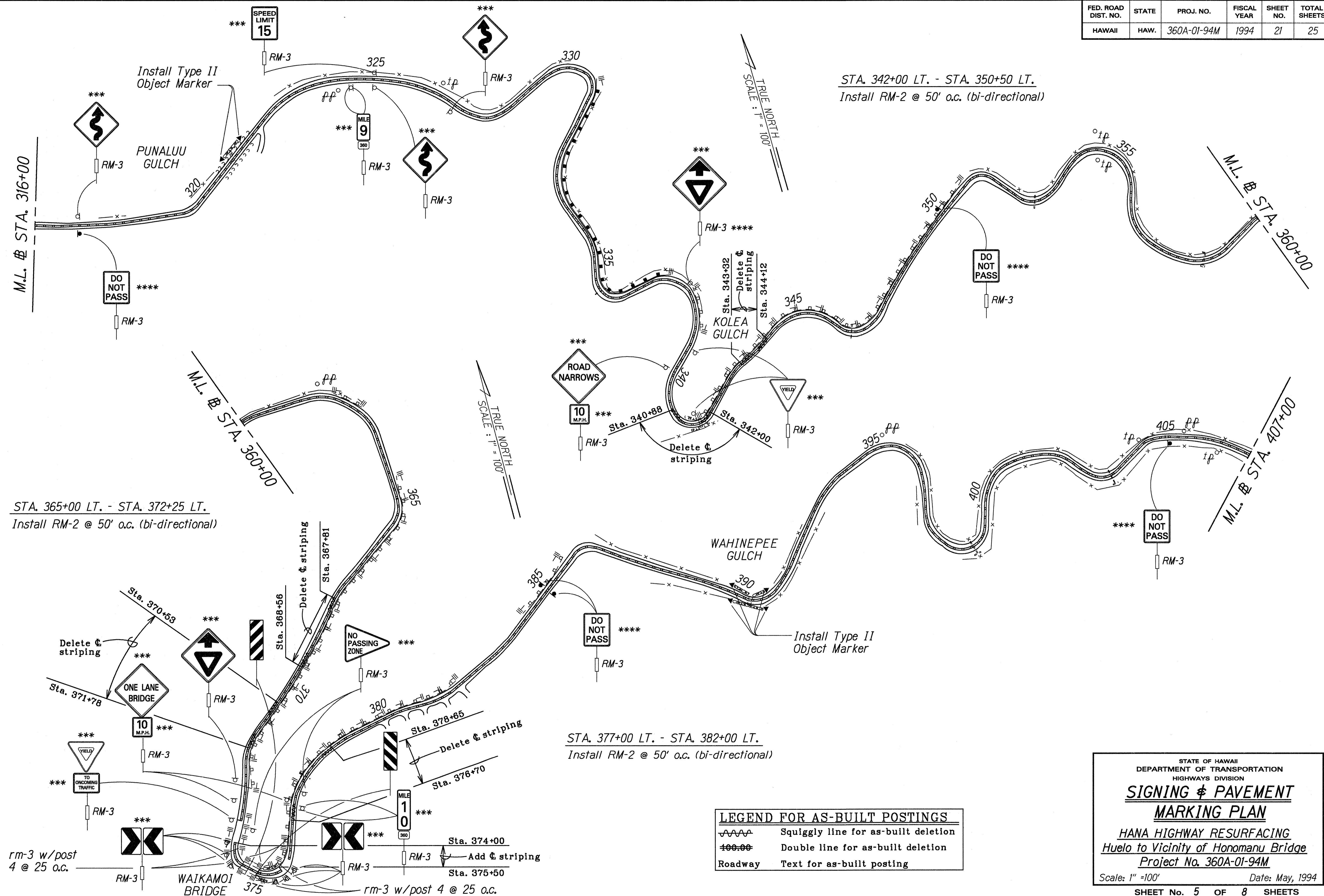
STATE OF HAWAII
DEPARTMENT OF TRANSPORTATION
HIGHWAYS DIVISION

**SIGNING & PAVEMENT
MARKING PLAN**

HANA HIGHWAY RESURFACING
Huelo to Vicinity of Honomanu Bridge
Project No. 360A-01-94M

Scale: 1" = 100' Date: May, 1994
SHEET No. 3 OF 8 SHEETS

FED. ROAD DIST. NO.	STATE	PROJ. NO.	FISCAL YEAR	SHEET NO.	TOTAL SHEETS
HAWAII	HAW.	360A-01-94M	1994	21	25



ORIGINAL PLAN	DATE: 04/11/1994
SURVEY PLOTTED BY	
DRAWN BY J. GARDNER	
DESIGNED BY C. BRADSHAW	
QUANTITIES BY	
THANMTP5	
CHECKED BY	
N. DILLON	

LEGEND FOR AS-BUILT POSTINGS	
	Squiggly line for as-built deletion
	Double line for as-built deletion
	Roadway Text for as-built posting

STATE OF HAWAII
DEPARTMENT OF TRANSPORTATION
HIGHWAYS DIVISION

**SIGNING & PAVEMENT
MARKING PLAN**

**HANA HIGHWAY RESURFACING
Huelo to Vicinity of Honomanu Bridge
Project No. 360A-01-94M**

Scale: 1" = 100' Date: May, 1994

SHEET No. 5 OF 8 SHEETS

FED. ROAD DIST. NO.	STATE	PROJ. NO.	FISCAL YEAR	SHEET NO.	TOTAL SHEETS
HAWAII	HAW.	360A-01-94M	1994	22	25

LEGEND FOR AS-BUILT POSTINGS
 - - - - - Squiggly line for as-built deletion
 = = = = = Double line for as-built deletion
 Roadway Text for as-built posting

TRUE NORTH
 SCALE: 1" = 100'

M.L. @ STA. 407+00
 STA. 413+00 LT. - STA. 415+00 LT.
 Install RM-2 @ 50' o.c. (bi-directional)

M.L. @ STA. 477+00
 Delete & striping
 Sta. 476+10

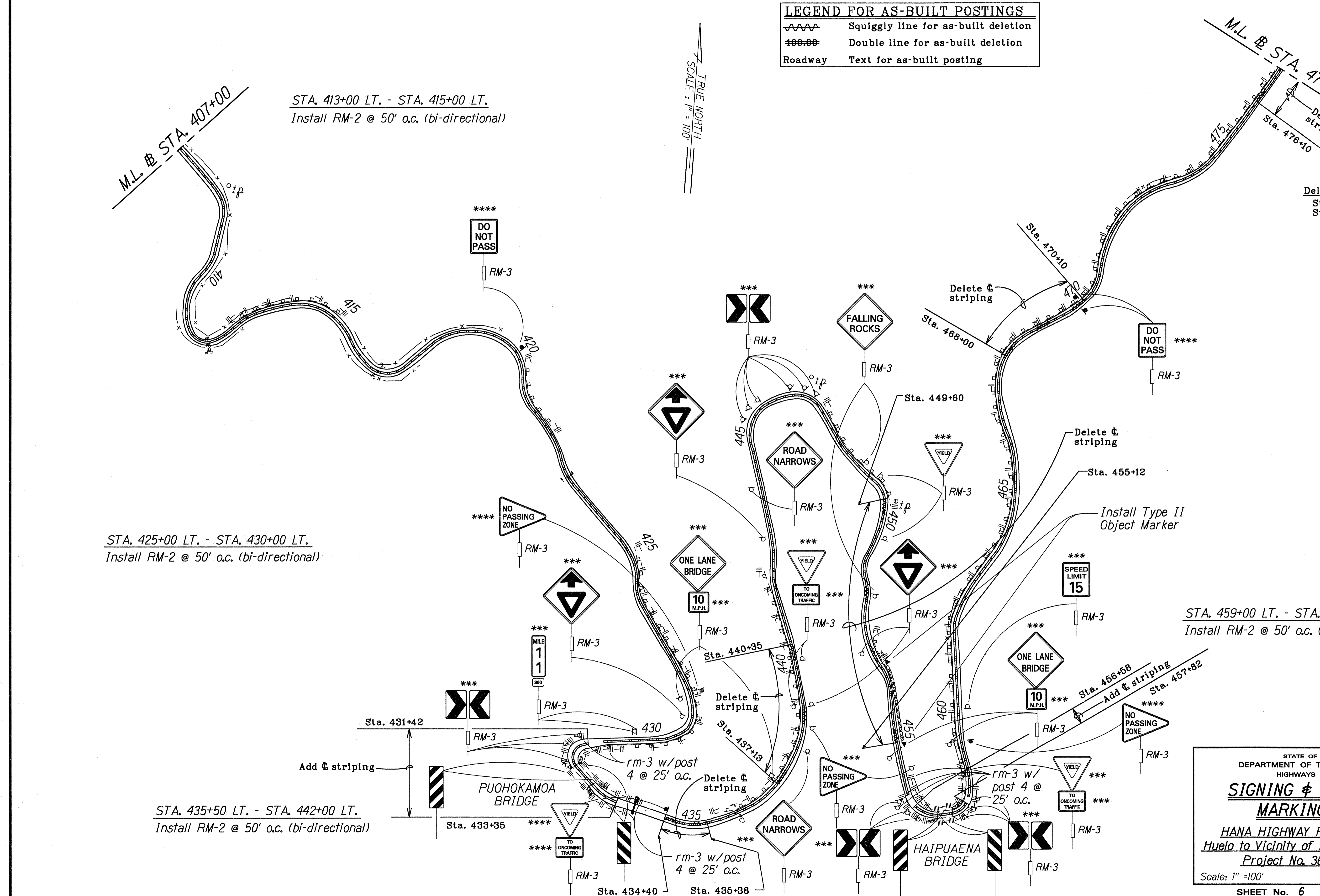
Delete & striping
 Sta. 476+10 to
 Sta. 477+70

STA. 425+00 LT. - STA. 430+00 LT.
 Install RM-2 @ 50' o.c. (bi-directional)

STA. 459+00 LT. - STA. 478+00 LT.
 Install RM-2 @ 50' o.c. (bi-directional)

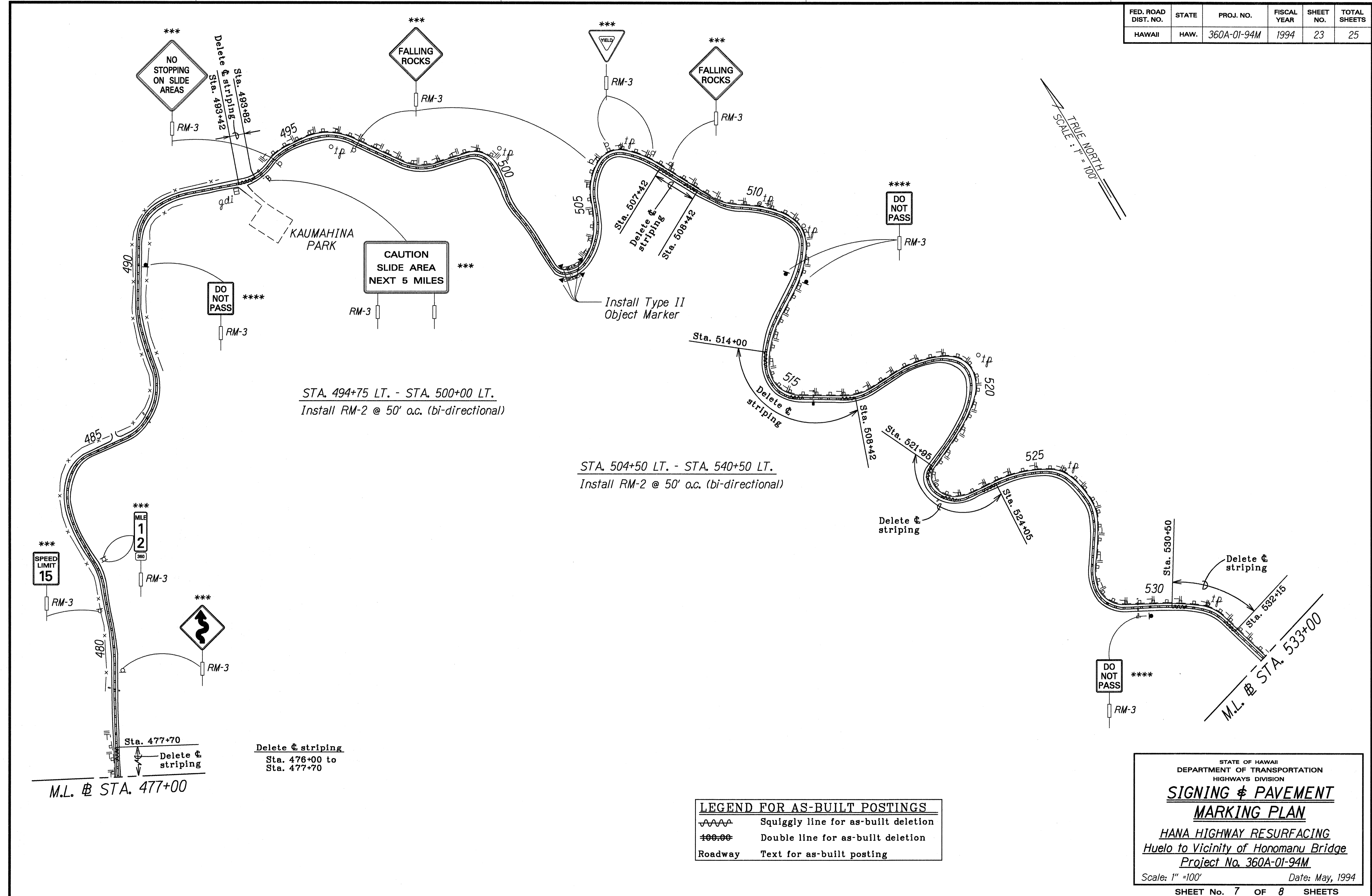
STA. 435+50 LT. - STA. 442+00 LT.
 Install RM-2 @ 50' o.c. (bi-directional)

DATE: Dec 11 1994
 SURVEY PROVIDED BY: [blank]
 DRAWN BY: J. CARLISLE
 DESIGNED BY: G. FROST
 QUANTITIES BY: [blank]
 CHECKED BY: [blank]



STATE OF HAWAII
 DEPARTMENT OF TRANSPORTATION
 HIGHWAYS DIVISION
SIGNING & PAVEMENT MARKING PLAN
 HANA HIGHWAY RESURFACING
 Huelo to Vicinity of Honomanu Bridge
 Project No. 360A-01-94M
 Scale: 1" = 100' Date: May, 1994
 SHEET No. 6 OF 8 SHEETS

FED. ROAD DIST. NO.	STATE	PROJ. NO.	FISCAL YEAR	SHEET NO.	TOTAL SHEETS
HAWAII	HAW.	360A-01-94M	1994	23	25



STA. 494+75 LT. - STA. 500+00 LT.
Install RM-2 @ 50' o.c. (bi-directional)

STA. 504+50 LT. - STA. 540+50 LT.
Install RM-2 @ 50' o.c. (bi-directional)

Delete & striping
Sta. 476+00 to
Sta. 477+70

M.L. @ STA. 477+00

LEGEND FOR AS-BUILT POSTINGS

	Squiggly line for as-built deletion
	Double line for as-built deletion
Roadway	Text for as-built posting

STATE OF HAWAII
DEPARTMENT OF TRANSPORTATION
HIGHWAYS DIVISION

SIGNING & PAVEMENT MARKING PLAN

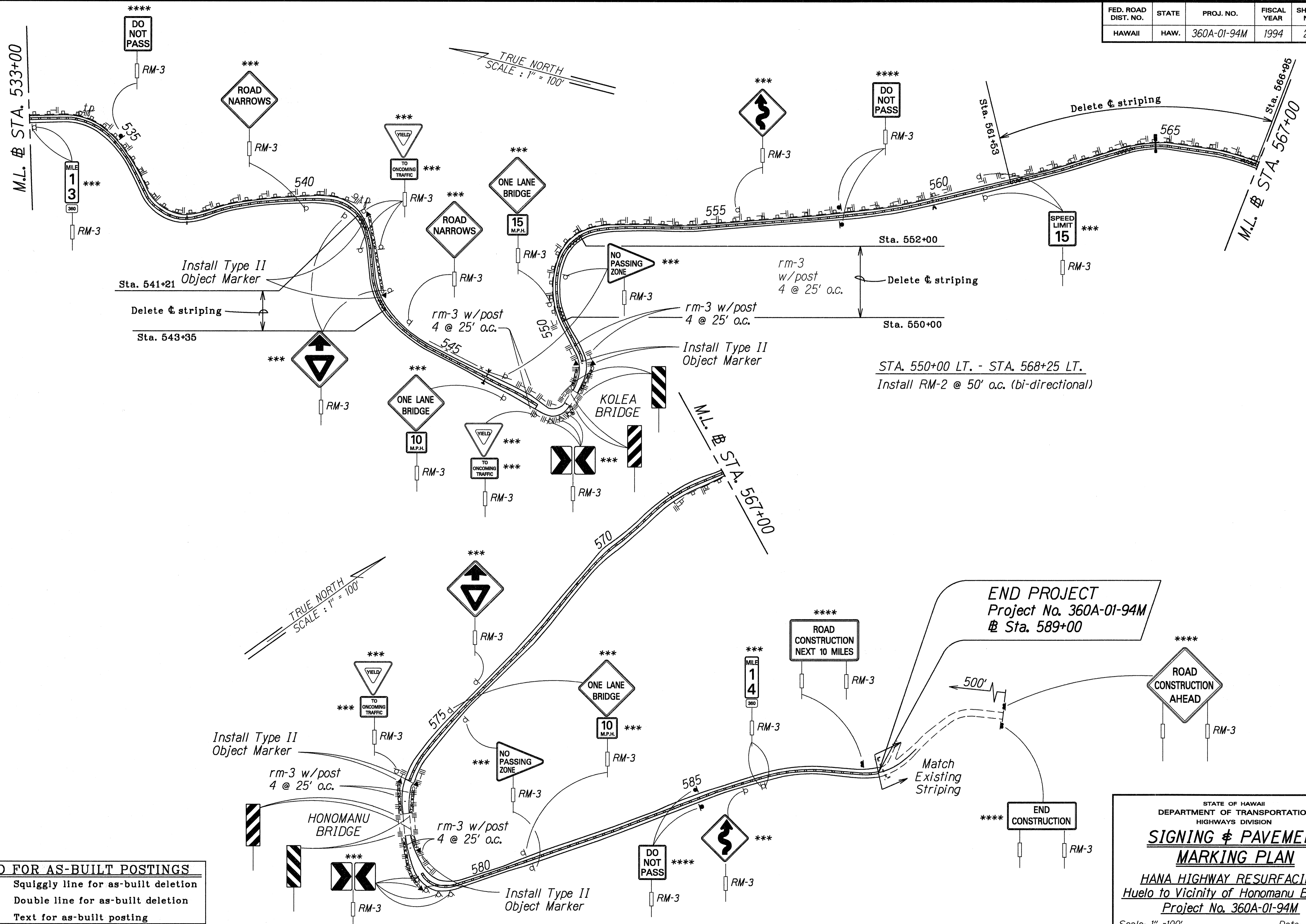
HANA HIGHWAY RESURFACING
Huelo to Vicinity of Honomanu Bridge
Project No. 360A-01-94M

Scale: 1" = 100' Date: May, 1994

SHEET No. 7 OF 8 SHEETS

ORIGINAL PLAN	SURVEY PLOTTED BY	DATE
NOTE BOOK	DRAWN BY	04/11/1994
Thammp/Algn	DESIGNED BY	
No.04/11/94	QUANTITIES BY	
	CHECKED BY	

FED. ROAD DIST. NO.	STATE	PROJ. NO.	FISCAL YEAR	SHEET NO.	TOTAL SHEETS
HAWAII	HAW.	360A-01-94M	1994	24	25



STA. 550+00 LT. - STA. 568+25 LT.
Install RM-2 @ 50' o.c. (bi-directional)

END PROJECT
Project No. 360A-01-94M
@ Sta. 589+00

LEGEND FOR AS-BUILT POSTINGS	
	Squiggly line for as-built deletion
	Double line for as-built deletion
	Roadway Text for as-built posting

SURVEY PLOTTED BY	DATE
DRAWN BY	
NOTE BOOK	
DESIGNED BY	
QUANTITIES BY	
CHECKED BY	

STATE OF HAWAII
DEPARTMENT OF TRANSPORTATION
HIGHWAYS DIVISION

SIGNING & PAVEMENT MARKING PLAN

HANA HIGHWAY RESURFACING
Huelo to Vicinity of Honomanu Bridge
Project No. 360A-01-94M

Scale: 1" = 100' Date: May, 1994

SHEET No. 8 OF 8 SHEETS