

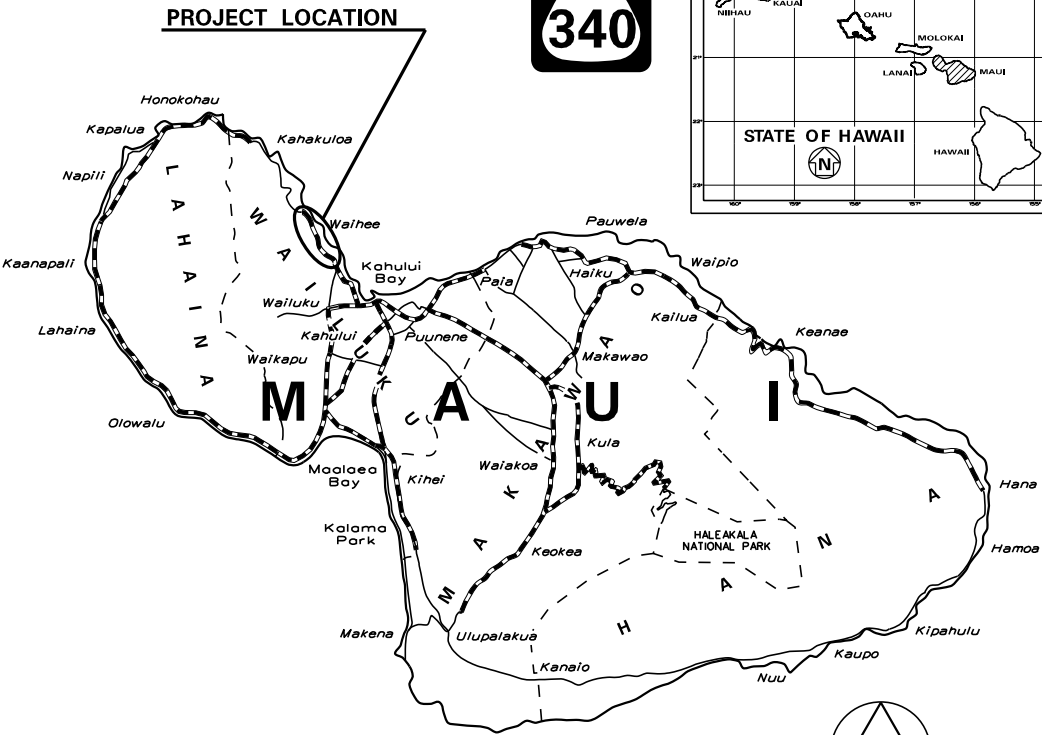
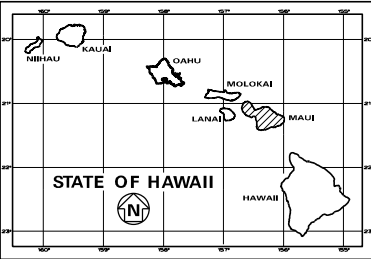
INDEX TO DRAWINGS	
SHEET NO.	DESCRIPTION
1	TITLE SHEET
2	STANDARD PLANS SUMMARY
3	GENERAL NOTES AND LEGEND
4 – 6	WATER POLLUTION AND EROSION CONTROL NOTES
7 – 9	TYPICAL SECTIONS AND DETAILS
10 – 14	GUARDRAIL DETAILS
15 – 24	ROADWAY PLANS
25 – 26	PAVEMENT MARKING LEGEND, DETAILS & NOTES
27 – 28	RUMBLE STRIP DETAILS & NOTES
29 – 31	TRAFFIC COUNTING STATION DETAILS
32	WORK ZONE SIGNING PLAN, NOTES AND DETAILS
33	SIGN PANEL LAYOUTS
34	GALVANIZED SQUARE TUBE SIGN POST MOUNTING DETAIL
35 – 44	SIGNING AND PAVEMENT MARKING PLANS

STATE OF HAWAII  
DEPARTMENT OF TRANSPORTATION  
HIGHWAYS DIVISION  
HONOLULU, HAWAII

PLANS FOR  
**KAHEKILI HIGHWAY RESURFACING**  
**WAIIEHU BEACH ROAD TO CAMP MALUHIA**  
**FEDERAL-AID PROJECT NO. STP-0340(005)**

DISTRICT OF WAILUKU  
ISLAND OF MAUI

FED. ROAD DIST. NO.	STATE	FED. AID PROJ. NO.	FISCAL YEAR	SHEET NO.	TOTAL SHEETS
HAWAII	HAW.	STP-0340(005)	2020	1	44



SCALE IN MILES

FEDERAL AID PROJECTS PREVIOUSLY CONSTRUCTED OR UNDER CONSTRUCTION


MILE POST (-)0.065 TO MILE POST 4.29

DESIGN DESIGNATION		
DESIGN DESIGNATION	KAHEKILI HWY. Waiehu Beach Road to Waihee Valley Road Route 340 (M.P. -0.07 to 2.21)	KAHEKILI HWY. Waihee Valley Road to Camp Maluhia Route 340 (M.P. 2.21 to 4.29)
ADT (2020)	8,500	2,300
ADT (2030)	10,400	2,700
DHV (2030)	1,460	270
Kam	Des K 14.0	10.0
Dam	Des D 55/45	60/40
Tam	Des T 4.5	4.0
Kpm	10.0	Des K 10.0
Dpm	55/45	Des D 60/40
Tpm	4.5	Des T 4.5
T24	4.5	4.5

**LAYOUT PLAN**

GROSS LENGTH OF PROJECT..... 4.355 MILES  
NET LENGTH OF PROJECT..... 4.355 MILES

SCALE IN THOUSAND FEET

DEPARTMENT OF TRANSPORTATION  
STATE OF HAWAII  
APPROVED:  
for:  **Feb 2, 2021**  
DIR. OF TRANSPORTATION DATE